

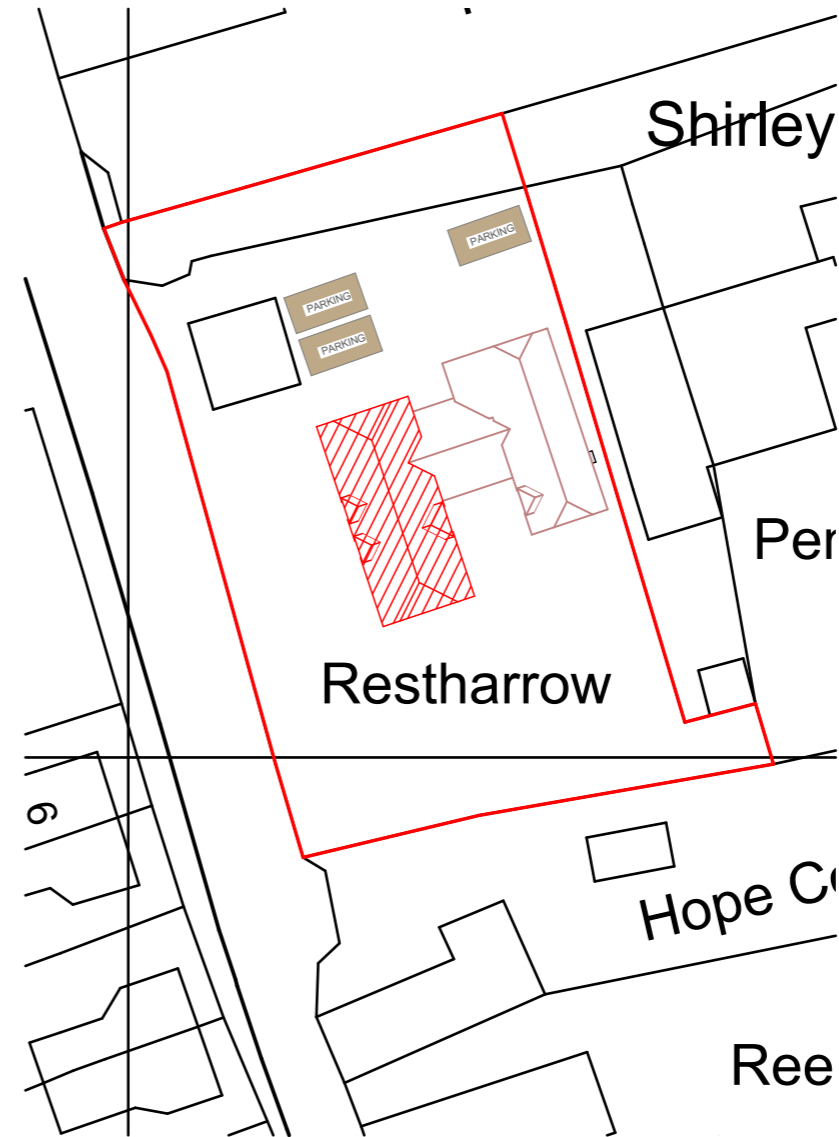
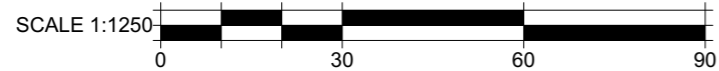


Produced on 29 September 2023 from the Ordnance Survey National Geographic Database and incorporating surveyed revision available at this date.
 This map shows the area bounded by 435445 143584, 435587 143584, 435587 143726, 435445 143726, 435445 143584
 Crown copyright and database rights 2023 OS 100054135. Supplied by copla ltd trading as UKPlanningMaps.com a licensed Ordnance Survey partner (OS 100054135).
 Data licence expires 29 September 2024. Unique plan reference: v2e/1007625/1359243




1
-

Location Plan 1:1250
1:1250



3
-

Block Plan 1:500
1:500



RevID	Revision	Date
01	Transmittal Set	29/09/2023
02	Transmittal Set	06/10/2023

1. All materials to match existing unless otherwise stated
2. Do not scale from this drawing (other than for Planning purposes).
3. The Contractor is to verify all dimensions & levels before setting out, commencing work or placing orders.
4. Any discrepancies to be reported to M3 Architectural Design Ltd.
5. Drawings & design are the intellectual property of M3 Architectural Design Ltd, must not be used or reproduced without consent.
6. Issued drawings must be read in conjunction with entire contract set.
7. Ensure all work is undertaken using the most recent issue of documentation (refer to revision issue & date)
8. Comply with all applicable building code/ regulations.

Client Restharrow Upper Clatford Andover SP11 7QU	Project	Project Ref	Layout Id	Rev.
	Proposed 1st floor extension	3076	A.03	02
	Drawing Title	Date	Scales @ A3	
	Location And Block Plan	06/10/2023	1:1250, 1:500	



M3 Architectural Design Ltd
 Basepoint Centres Limited
 377-399 London Road
 Camberley GU15 3HL
 t: 01276 300024
 e: info@m3architecturaldesign.co.uk
 w: www.m3architecturaldesign.co.uk
 ©2023 M3 Architectural Design Ltd