


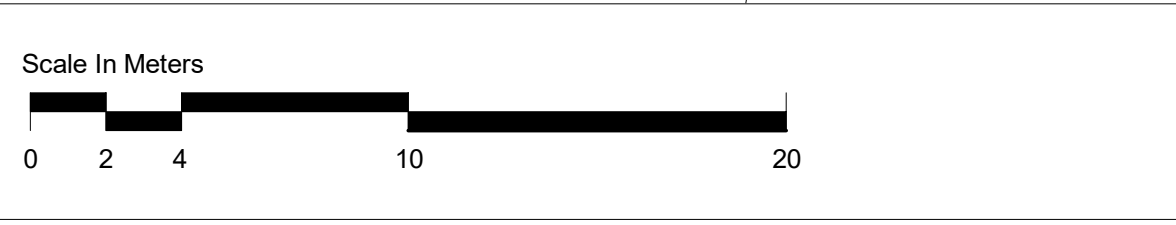
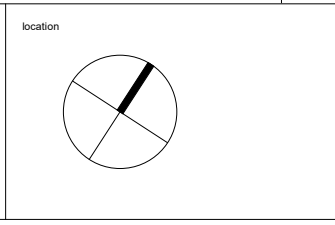


notes

	proposed
	retained
	site boundary

revision

01	04/05/23	Planning
----	----------	----------



job title BANBURY ROAD		
drawing title / location GROUND FLOOR PLAN - PROPOSED		
drawn by KJ	scale 1:200 @ A3	status PLANNING
project 23001	drawing no. (00)_010	