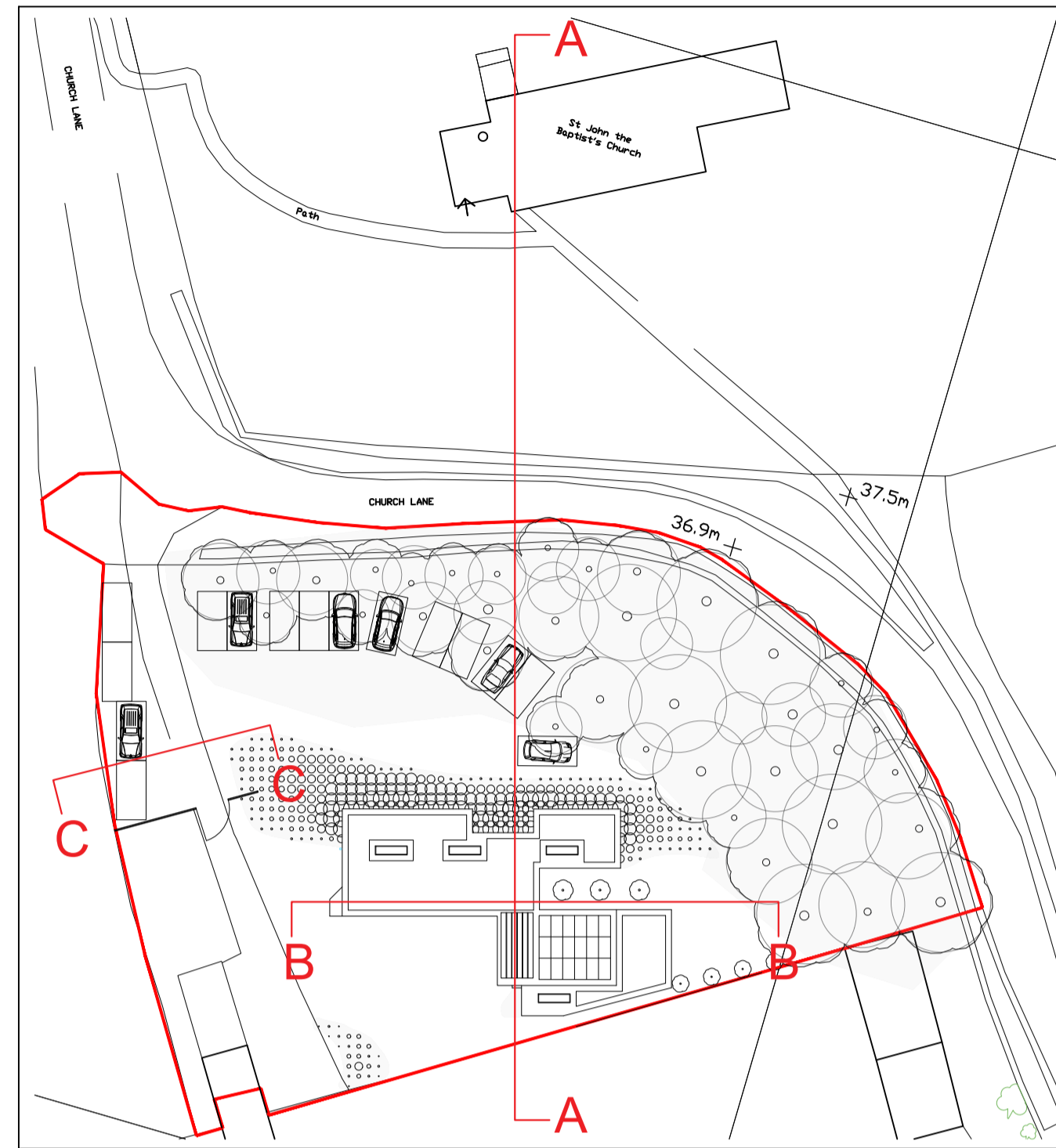
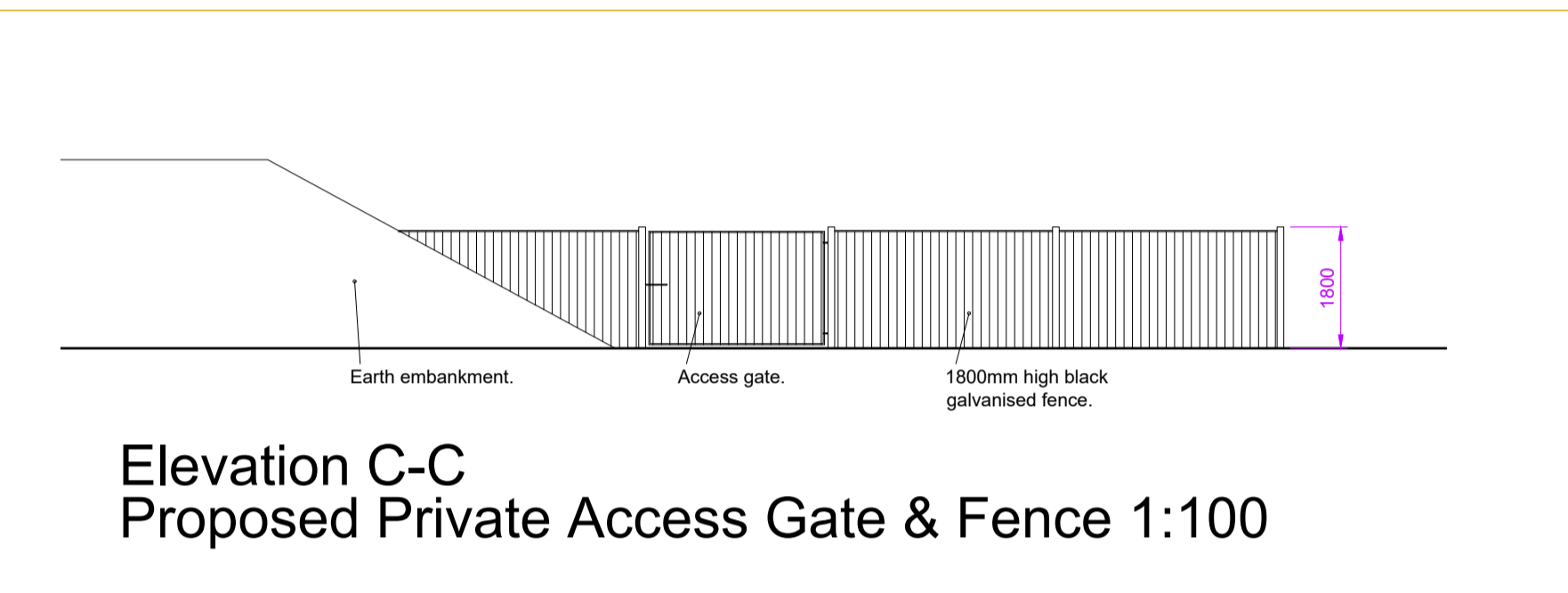
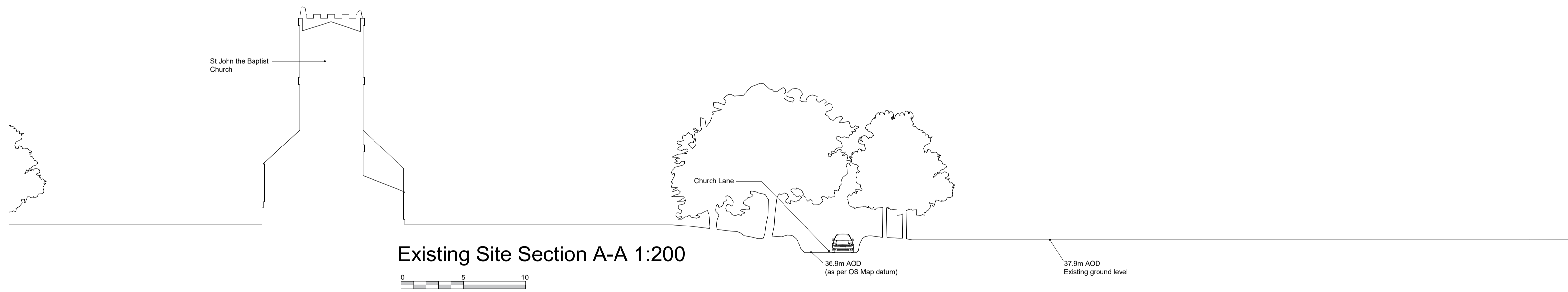


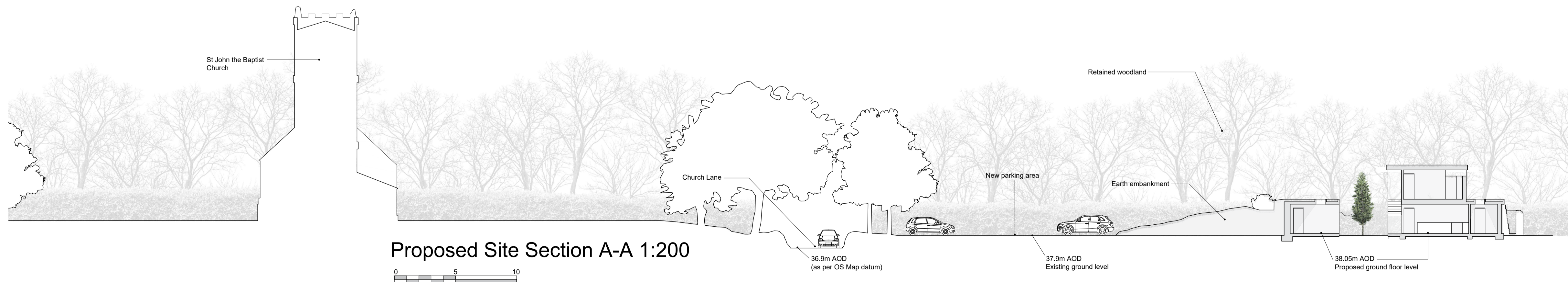
Elevation / Section B-B 1:100



Plan Showing Section Lines



Existing Site Section A-A 1:200



Proposed Site Section A-A 1:200

Rev	Drawing Type	Drawn	Checked	Date
A	Site sections added to drawing.	CN	JS	06-10-23

Document Status: Purpose of Issue:



Unit 6, Danish Buildings, 44-46 High Street, Hull. HU1 1PS. t: 01482 881864
 e: jsmith@smitharchitect.co.uk w: www.jsmitharchitect.co.uk

Project:
 Church Lane
 Carnaby
 East Riding of Yorkshire

Title:
 Existing & Proposed Sections & Elevations

Client:
 Mr & Mrs Conner

JSA Project Ref	Scale	Original Paper Size	Paper Orientation	Drawn
2022 - 032	1:100	A1	Landscape	SK

File Identifier							
Project	Originator	Volume	Level	Type	Role	Number	Revision
-	-	-	-	-	-	04	A