
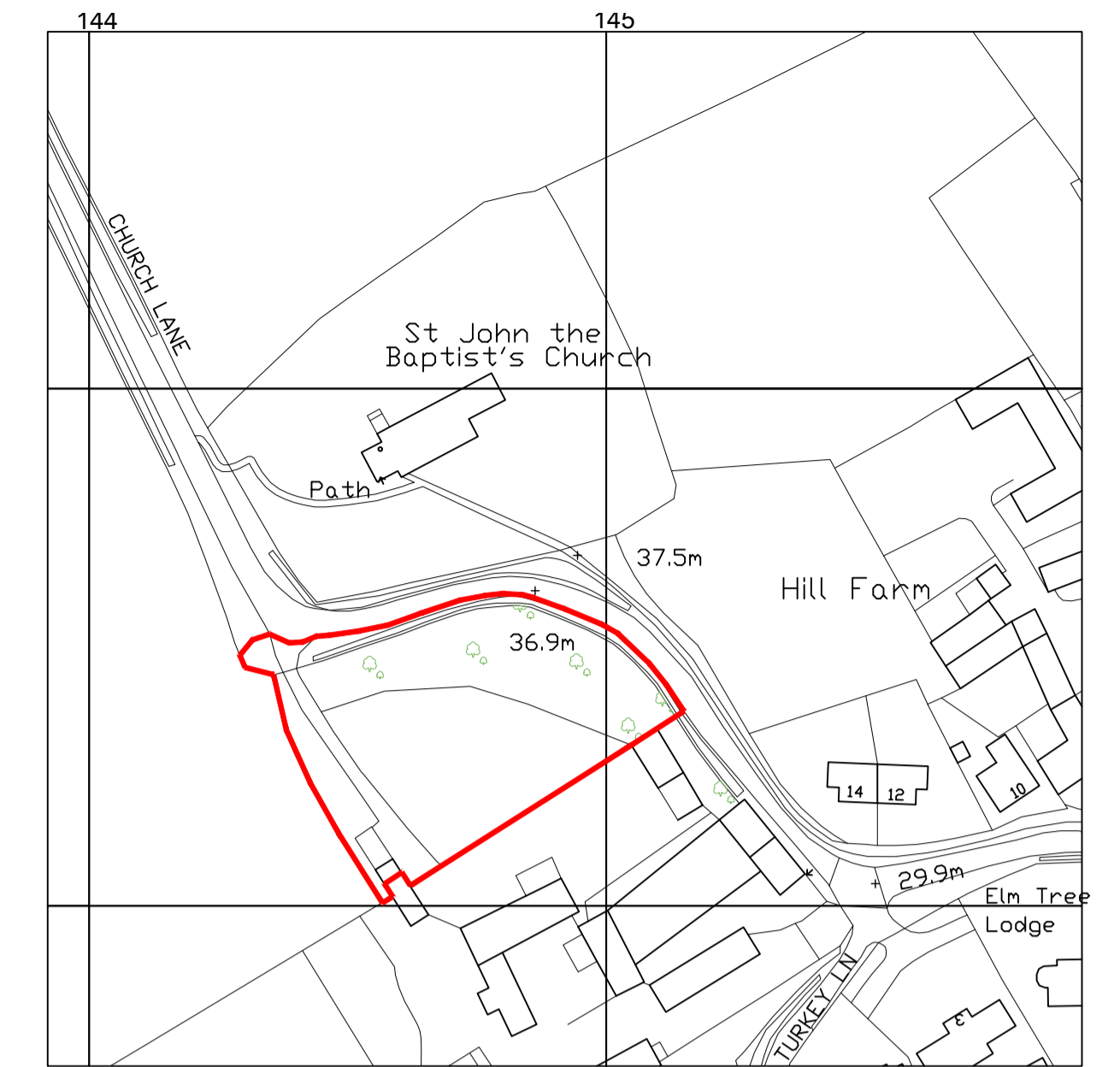




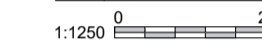
Proposed Block Plan 1:200



NOTE:
Drainage layout is indicative.



Location Plan 1:1250



Rev	Drawing Type	Drawn	Checked	Date
A	Site section moved to Drawing No. 04. Drainage amended.	CN	JS	10-10-23

Document Status: Purpose of Issue:



Unit 6, Danish Buildings, 44-46 High Street, Hull. HU1 1PS. t: 01482 881864
e: jsmith@smitharchitect.co.uk w: www.jsmitharchitect.co.uk

Project:
Church Lane
Carnaby
East Riding of Yorkshire

Title:
Proposed Block Plan & OS Map

Client:
Mr & Mrs Conner

JSA Project Ref	Scale	Original Paper Size	Paper Orientation	Drawn
2022 - 032	1:200 / 1:1250	A1	Landscape	SK

File Identifier							
Project	Originator	Volume	Level	Type	Role	Number	Revision
-	-	-	-	-	-	03	A