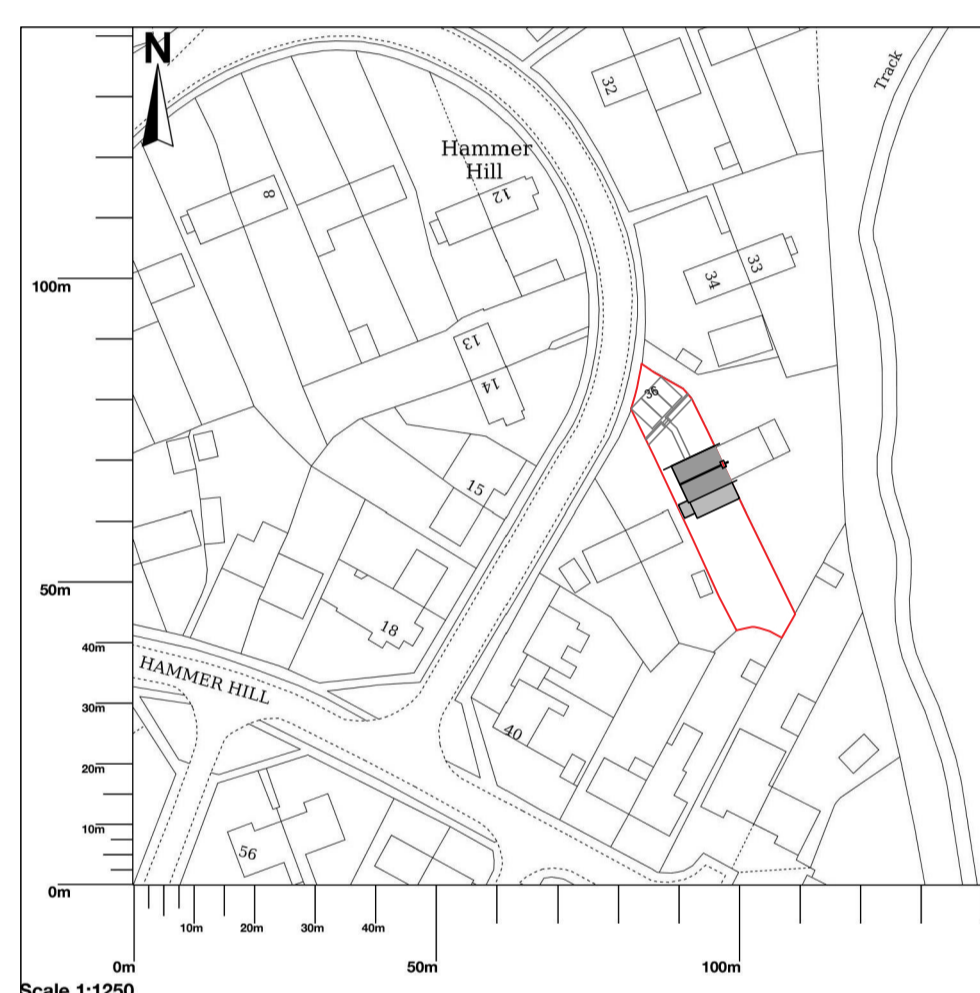


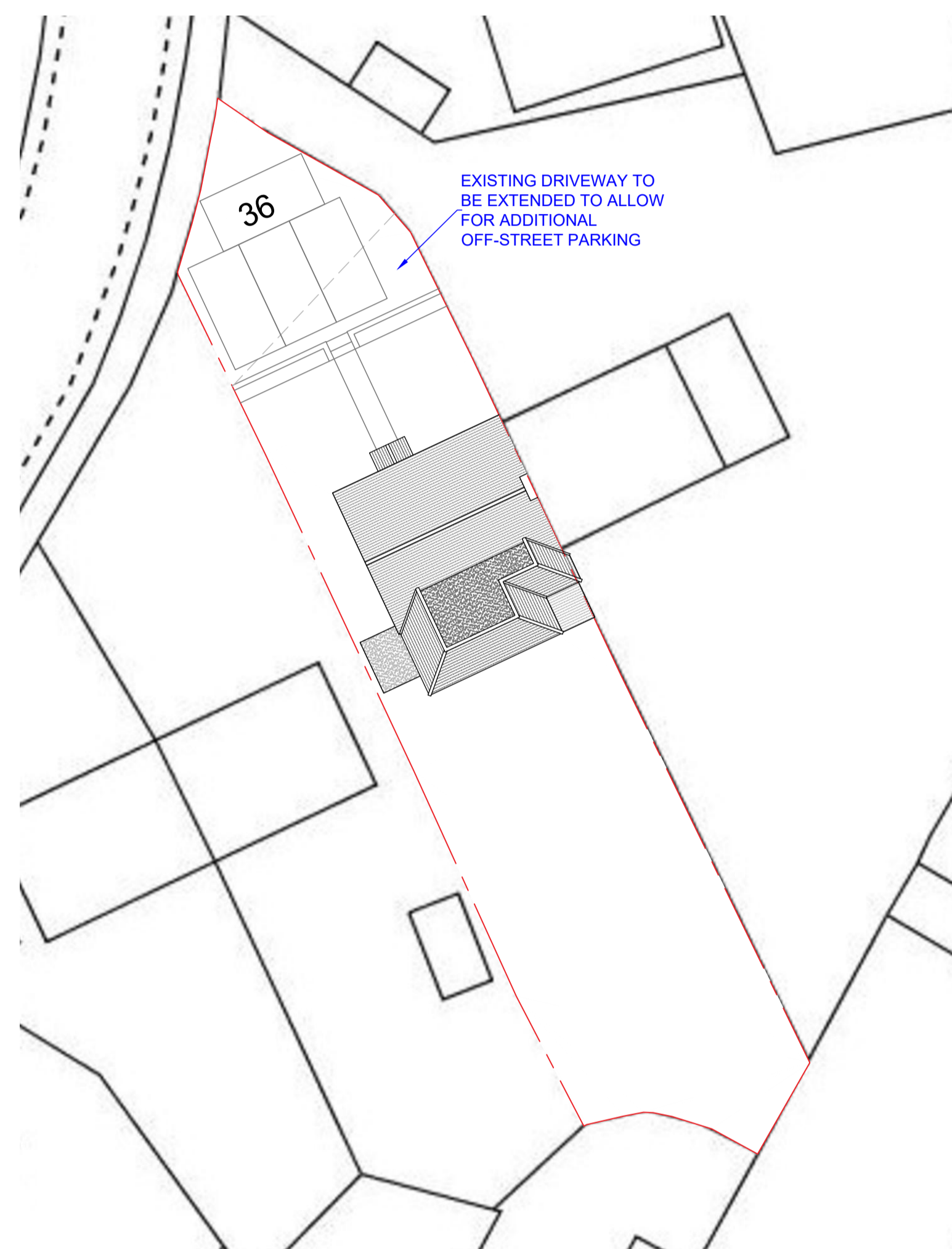
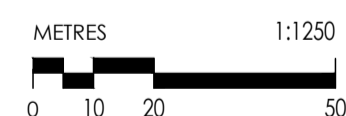
- Notes:-
1. All working dimensions to be checked on site.
  2. Any discrepancies between drawings of different scales, and between drawings and specification where appropriate to be notified to the designer.
  3. Copyright reserved. This drawing may only be used on the project specified in the title block. It may not be copied or disclosed to any third party without the prior written consent of the designer.



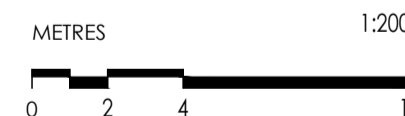
© Crown copyright and database rights 2023 OS 100054135. Map area bounded by: 487250,131926 487392,132068. Produced on 04 August 2023 from the OS National Geographic Database. Supplied by UKPlanningMaps.com. Unique plan reference: p2e/uk/985128/1327689



**LOCATION PLAN**  
SCALE 1:1250



**BLOCK PLAN**  
SCALE 1:200



00	01.08.2023	INITIAL ISSUE
----	------------	---------------

REV	DATE	COMMENTS
-----	------	----------

**ARH** Home Designs  
 28 Pound Hill, Wood Street Village,  
 Guildford, Surrey, GU3 3DN, UK.  
 Tel: +44 (0) 7798 853926  
 e-mail: arh.homedesigns@gmail.com  
 © ARH-HD web: www.arhd.co.uk

**CLIENT:**  
MR D. LIGHT  
36 HAMMER HILL, HASLEMERE  
GU27 3QY

**TITLE:**  
LOCATION AND BLOCK  
PLANS

**SCALE:** 1:100 @ A1

**PROJECT:** 2023 - T09

<b>DRG No:</b> 03	<b>REV:</b> 00
-------------------	----------------