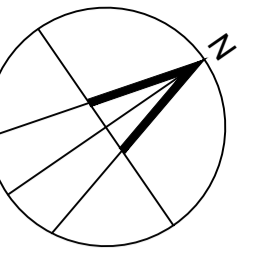


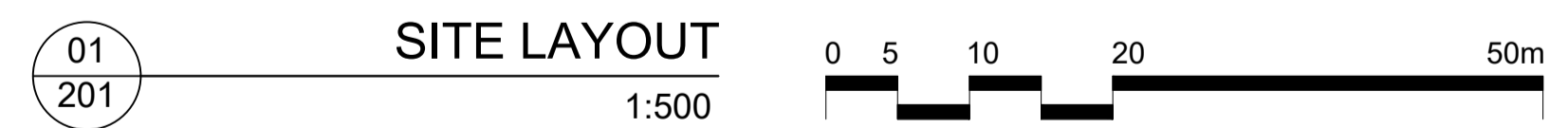
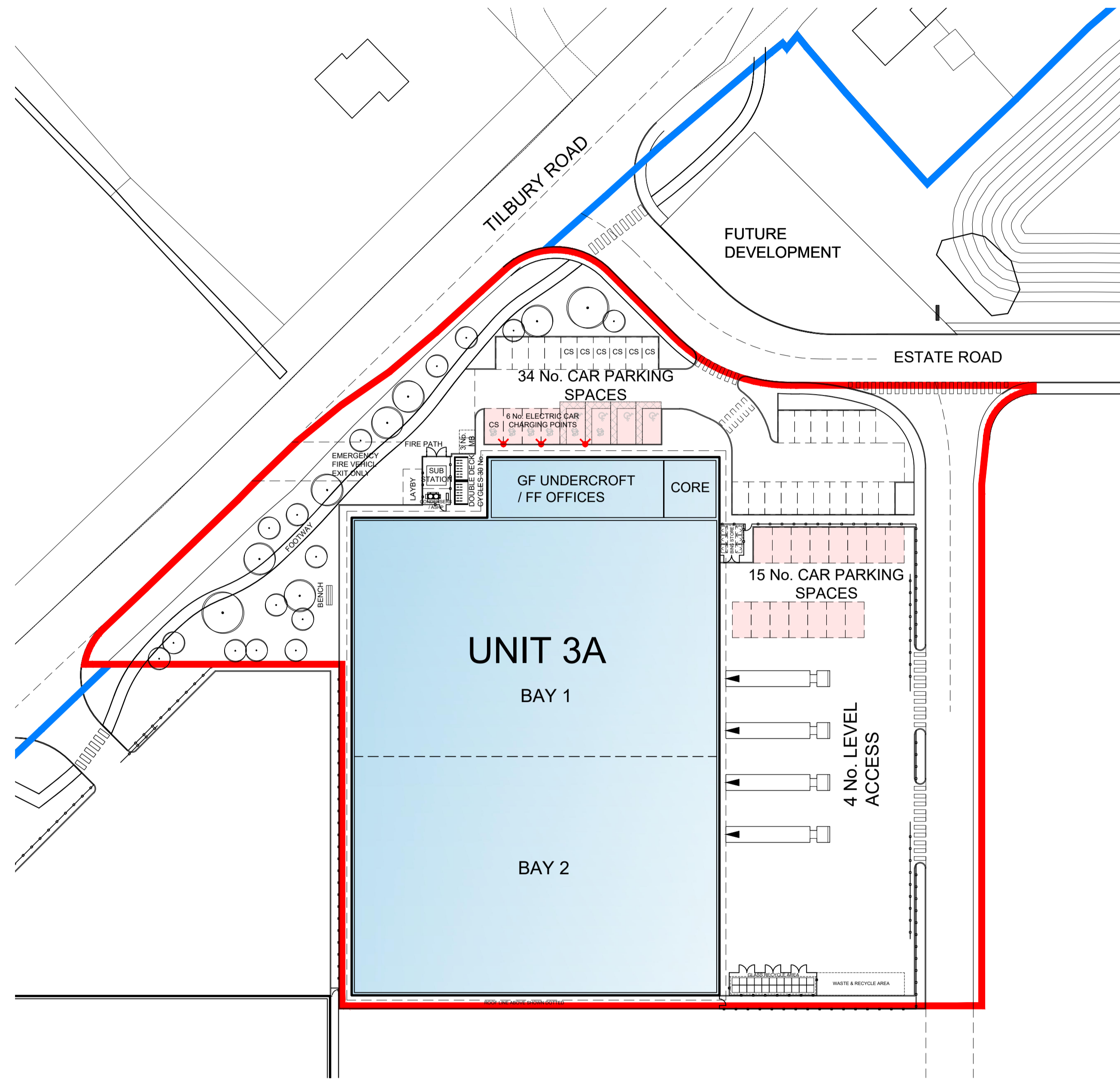
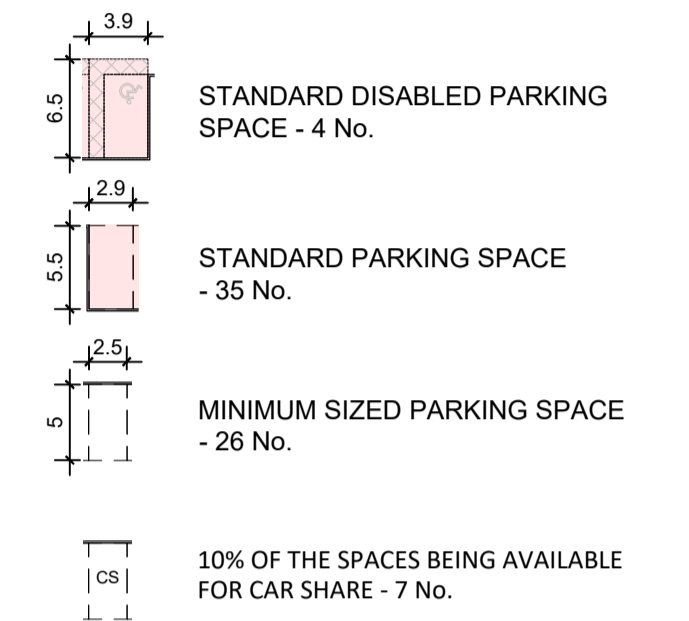
NOTES:
 SUBJECT TO STATUTORY CONSENTS
 SUBJECT TO SURVEY
 BASED ON OS MAP REPRODUCED BY PERMISSION OF CONTROLLER OF HER MAJESTY'S STATIONARY OFFICE (© CROWN COPYRIGHT)
 COPYRIGHT RESERVED
 DO NOT USE ELECTRONIC VERSIONS OF THIS DRAWING TO DETERMINE DIMENSIONS UNLESS SPECIFICALLY AUTHORISED BY MICHAEL SPARKS ASSOCIATES
 IF USING AN ELECTRONIC VERSION OF THIS DRAWING FIGURED DIMENSIONS TAKE PRECEDENCE AND NOTIFY MICHAEL SPARKS ASSOCIATES OF ANY DISCREPANCIES



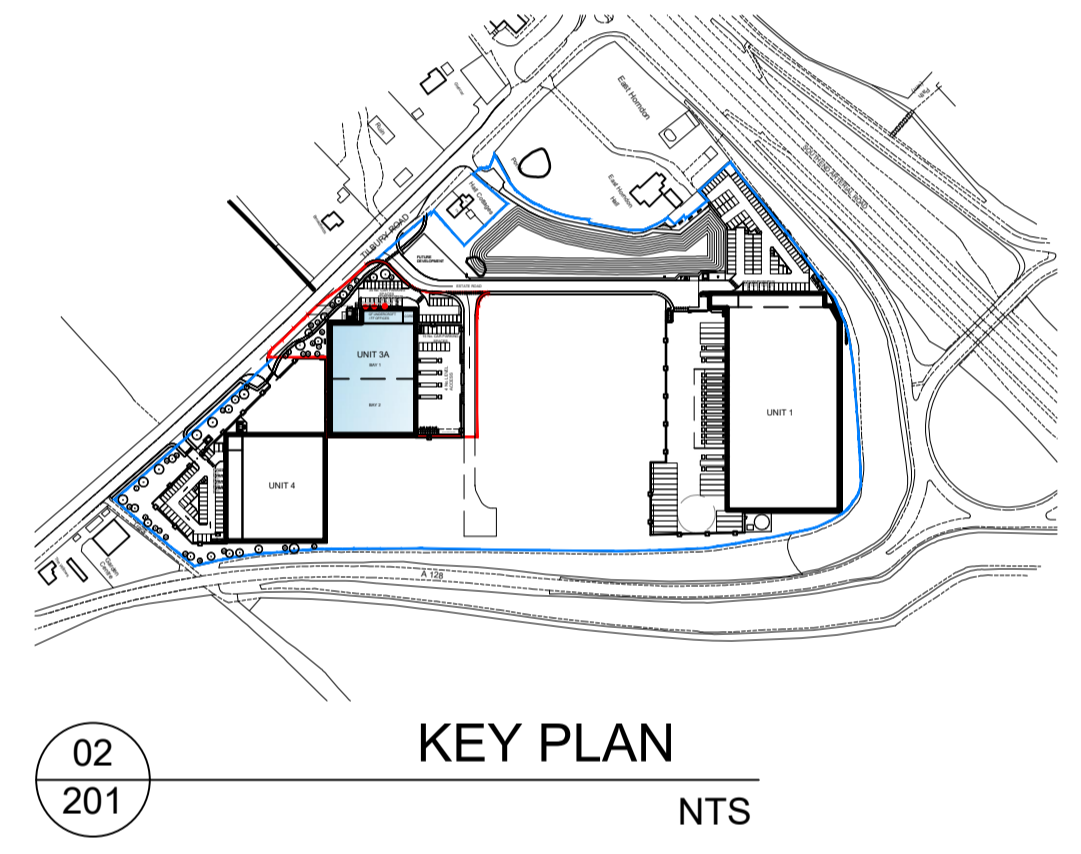
LANDSCAPE LAYOUT INDICATIVE.
 REFER TO LANDSCAPE ARCHITECTS' DRAWINGS AND DETAILS

PLANNING APPLICATION BOUNDARY

OWNERSHIP BOUNDARY



SITE LAYOUT
 1:500



KEY PLAN
 NTS

PLANNING				
REV	DATE	NOTE	DRAW	CHK
A	05/12/2022	Updated as client comments	GZ	AC
-	06/10/2022	Issued for planning	GZ	AC



MICHAEL SPARKS ASSOCIATES

CHARTERED ARCHITECTS
 11 PLATO PLACE
 STATIONS ROAD
 LONDON SW6 4TU
 TELEPHONE 020 7736 6162
 www.msa-architects.co.uk



TITLE		
EAST HORNDON BUSINESS PARK		
DRAWING		
SITE LAYOUT PLAN		
UNIT 3A		
CLIENT		
GOODMAN		
DATE	SCALE	DRAWN
OCTOBER 2022	1:500 @ A1	GZ
	STATUS	CHECKED
	PLANNING	AC
DRAWING NUMBER		
31795-PL-201A		