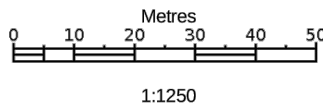


Produced 28 May 2014 from the Ordnance Survey National Geographic Database and incorporating surveyed revision available at this date. Reproduction in whole or part is prohibited without the prior permission of Ordnance Survey. © Crown Copyright 2014.

Ordnance Survey and the OS Symbol are registered trademarks of Ordnance Survey, the national mapping agency of Great Britain.

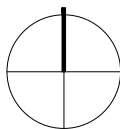
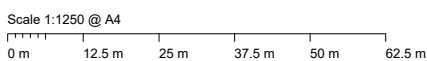
The representation of a road, track or path is no evidence of a right of way. The representation of features as lines is no evidence of a property boundary.



New St Farm  
Standon, Hertfordshire  
SG11 1PJ

Supplied by: **Stanfords 28 May 2014**  
Stanfords Ordnance Survey Partner  
Licence: 100035409  
Order Licence Reference: OI716751  
Centre coordinates: 539357 222513

Location Plan



Notes/  
Report all errors and omissions to the architect.  
Dimensions to be checked on site prior to fabrication.  
**No dimensions to be scaled from this drawing.**  
© Copyright

**hox**  
design  
architects

Unit 2  
5 Drysdale Street  
London N1 6ND  
020 7739 2050  
hoxdesign.co.uk

Rev	Description	Date	Initials
	New Street Farm, SG11 1PJ		
	Alterations		
	Location Plan		

Scale 1:1250	Drawing No. <b>734 /</b>
Date July 2022	<b>1-00</b>
Drawn By PM	Rev. <b>PA</b>