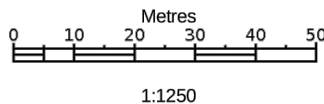


Produced 28 May 2014 from the Ordnance Survey National Geographic Database and incorporating surveyed revision available at this date. Reproduction in whole or part is prohibited without the prior permission of Ordnance Survey. © Crown Copyright 2014.

Ordnance Survey and the OS Symbol are registered trademarks of Ordnance Survey, the national mapping agency of Great Britain.

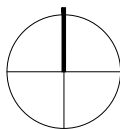

The representation of a road, track or path is no evidence of a right of way. The representation of features as lines is no evidence of a property boundary.



New St Farm
 Standon, Hertfordshire
 SG11 1PJ

Supplied by: **Stanfords 28 May 2014**
 Stanfords Ordnance Survey Partner
 Licence: 100035409
 Order Licence Reference: OI716751
 Centre coordinates: 539357 222513

Location Plan



North Point Aligned

Notes/
 Report all errors and omissions to the architect.
 Dimensions to be checked on site prior to fabrication.
 No dimensions to be scaled from this drawing.
 © Copyright

Rev	Description
PB	Red line amended

Date	Initials
23/10/2023	PM

hox
 design
 architects

Unit 2
 5 Drysdale Street
 London N1 6ND
 020 7739 2050
 hoxdesign.co.uk

New Street Farm, SG11 1PJ
 New Swimming Pool
 Location Plan

Scale 1:1250	Drawing No. 734 / 1P-00
Date Sep 2023	Rev.
Drawn By PM	PB