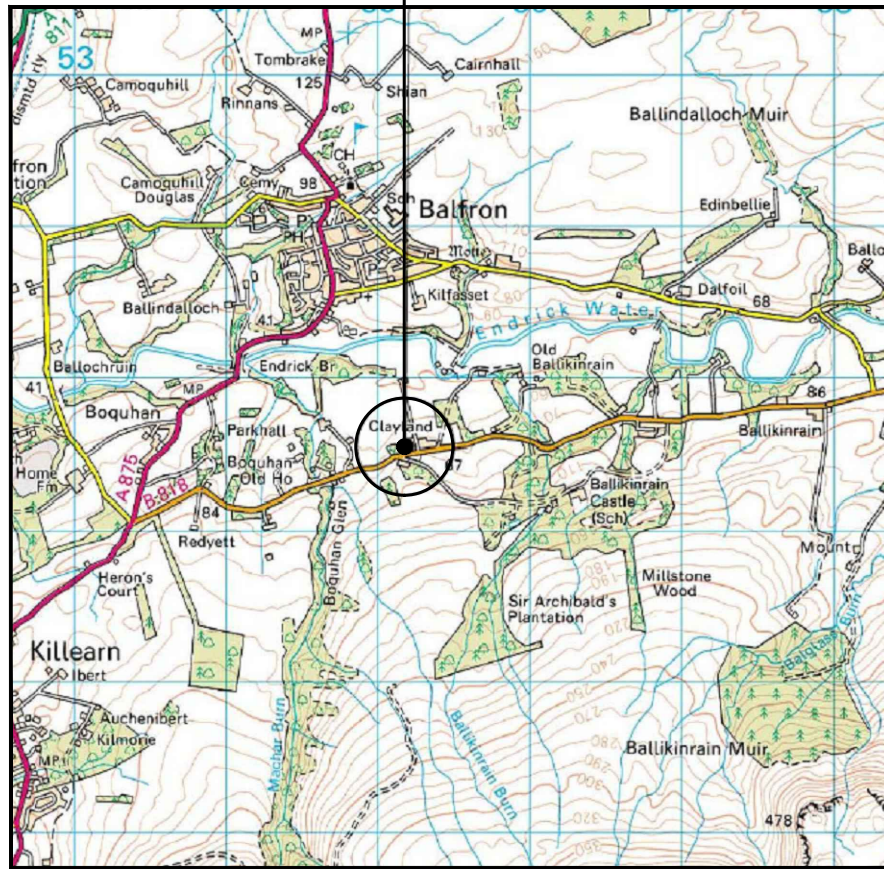


SITE LOCATION

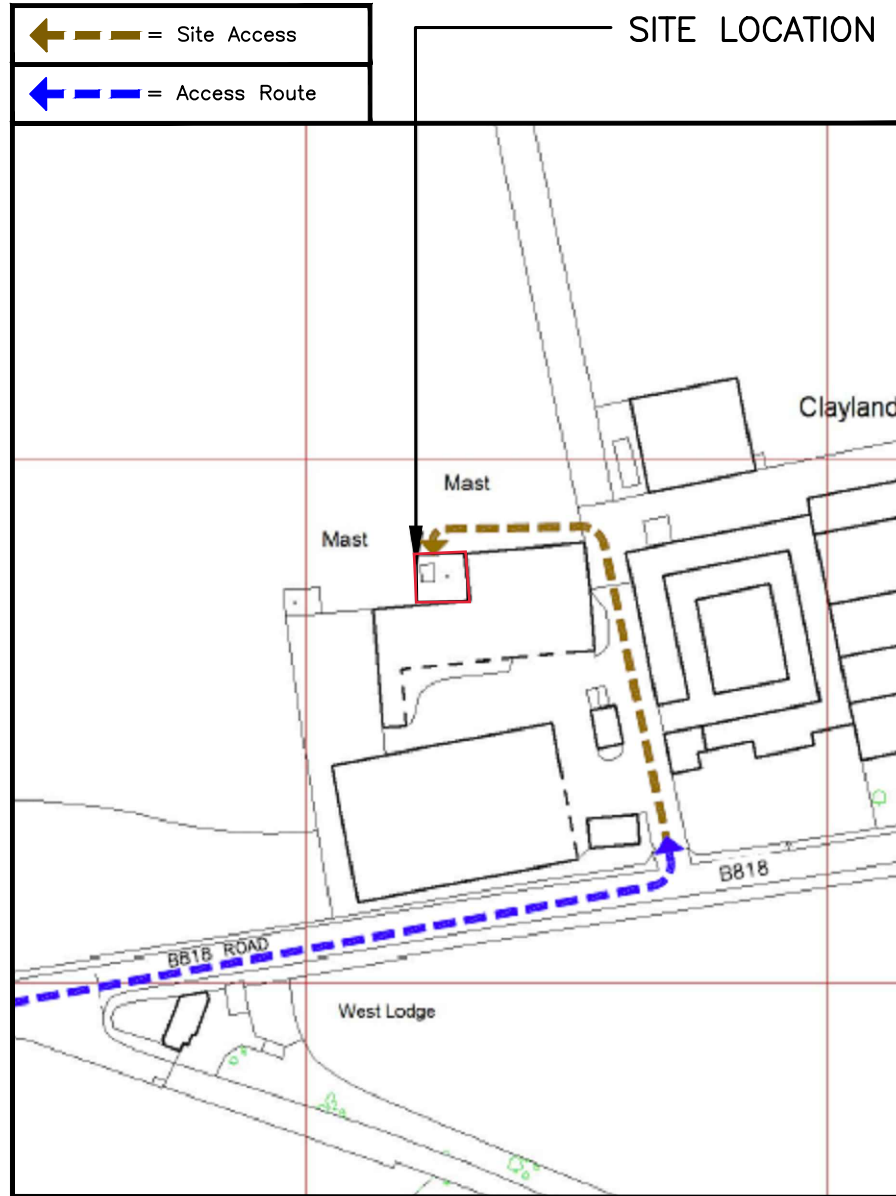
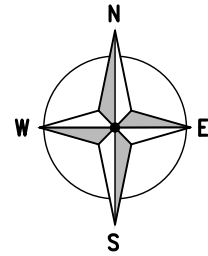


SITE LOCATION
(Scale 1:50000)

Ordnance Survey map extract based upon Landranger map series with the permission of the controller of Her Majesty's Stationery Office Licence No. 0100023487 Crown copyright.

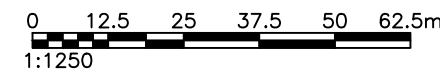


SITE PHOTOGRAPH



DETAILED SITE LOCATION
(Scale 1:1250)

Based upon Ordnance Survey map extract with the permission of the Controller of Her Majesty's Stationery Office. Crown copyright. Licence No. 100020449



ALL DIMENSIONS ARE IN mm UNLESS NOTED OTHERWISE

N.G.R | E: 255230 N: 687577

DIRECTIONS TO SITE:
HEADING NORTH ON THE M9 MOTORWAY FROM EDINBURGH, TAKE JUNCTION 10 (A84). TAKE LEFT AT THE JUNCTION HEADING WEST ON THE A84. TAKE LEFT AT THE GARGUNNOCK SIGN (B8075). TAKE RIGHT AT THE MAIN JUNCTION ONTO THE A811 TOWARDS DRYMEN. CARRY ON THE A811 PAST BUCHLYVIE THEN TAKE A LEFT ON THE A875 TO BALFRON. GO STRAIGHT THROUGH THE VILLAGE ITSELF CARRYING ON OVER THE ENDRICK BRIDGE. TAKE 3RD LEFT AFTER BRIDGE (AT THE OFFSET CROSSROADS). B818 TO FINTRY AND CLAYLANDS FARM IS THE 3RD FARM ALONG ON THE LEFT.

NOTES:

REV	MODIFICATION	BY	CH	DATE
A	Issued for Approval	SAM	VSC	14.08.2023

WHP Telecoms Ltd
Faraday Court
401 Faraday Street
Birchwood Park
Warrington WA3 6GA
Tel: 01925 424100 Fax: 01925 424101
e-mail: info@whptelecoms.com



Cell Name		Opt.
CLAYLANDS FARM		-
Cell ID No		
CORNERSTONE	VMO2	VF
12703727	N/A	30516_6

Site Address / Contact Details
CLAYLANDS FARM
BALFRON
GLASGOW
LANARKSHIRE
G63 ORR

Drawing Title: SITE LOCATION MAPS				
Purpose of issue: PLANNING				Dwg Rev:
Drawing Number: 100				A
Surveyed By: WHP		Original Sheet Size: A3		Pack Issue:
Drawn: SAM	Date: 14.08.2023	Checked: VSC	Date: 14.08.2023	B

The drawings comply with VF Standard ICNIRP guidelines, under configuration MULTI
Designed in accordance with Cornerstone documents: SDN0009v6.