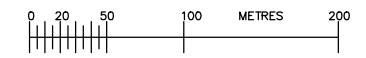
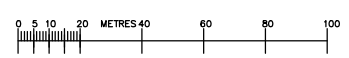


Google Maps © 2023

Key:
 Site Boundary
 Additional land under client ownership



SITE ADDRESS
 Eastwood Park HMP
 Falfield
 Wotton-under-Edge
 GL12 8DB

SITE LOCATION PLAN

SCALE 1:2500

SITE CONTEXT PLAN

SCALE 1:5000

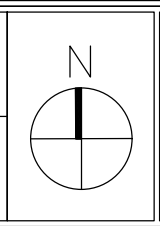
PROJECT	Eastwood Park HMP Low Carbon Heating Project		
DRAWING	Site Location Plan	DRAWING NO. 001	REV. -
DATE	06.10.23	SCALE As indicated @ A3	DRAWN TH CHECKED DC

PLANNING

NOTE:
 The level of information in this drawing is issued for PLANNING only. The information shown should not be used for any other purpose (such as building regulations, costing or construction) unless permission is expressly given by client/architect. To be read in conjunction with Civil and Structural and MEP information. Rights for party wall and rights of light lies with the client. A specialist measured survey has not been carried out on the site. All dimensions should be checked on site. Illustrated material subject to copyright

REVISIONS			
Rev:	Author:	Date:	Description:
-	-	-	-

CLIENT:



Cryer&Coe architects

10 - 12 Gloucester Rd,
 Third Floor,
 Bristol,
 BS7 8AE

Tel: 01173 634033
 hello@cryerandcoe.co.uk
 www.cryerandcoe.co.uk