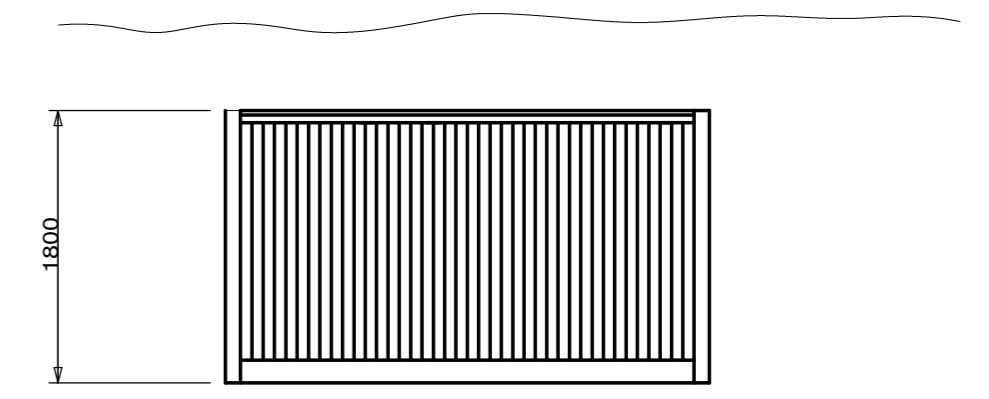
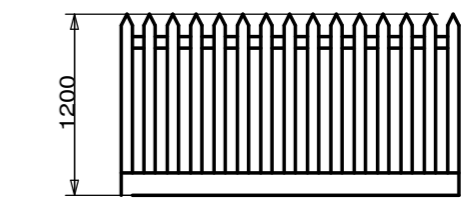


existing beech hedge planted behind retained



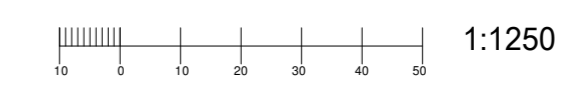
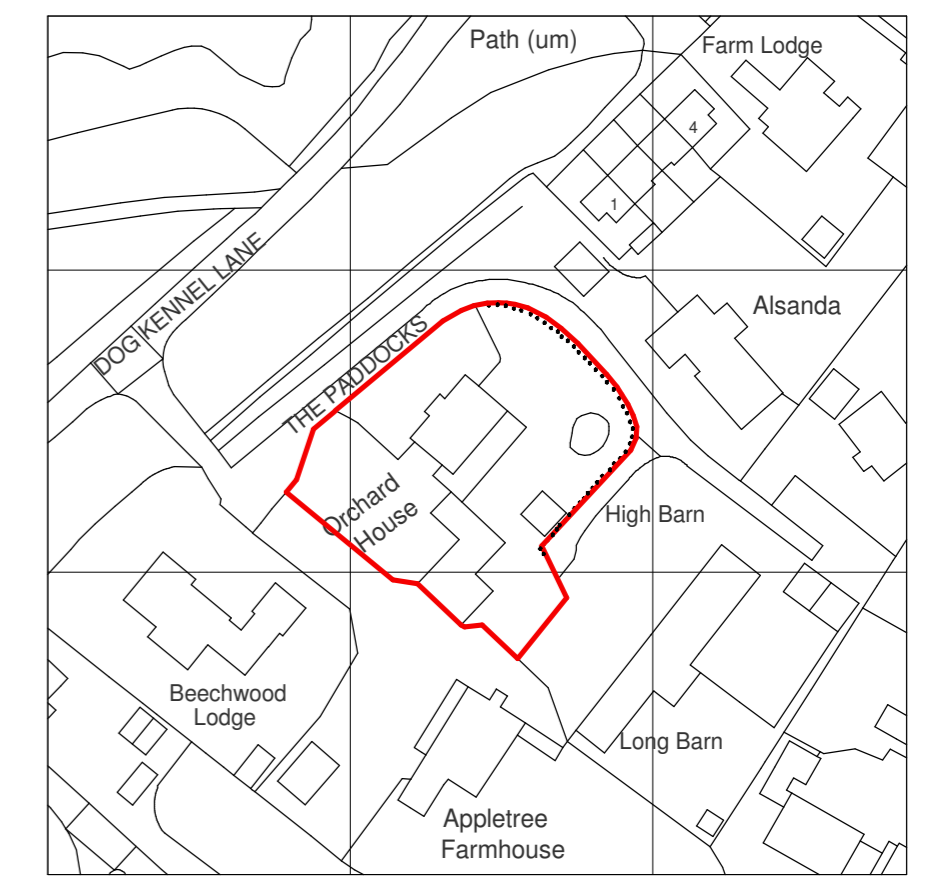

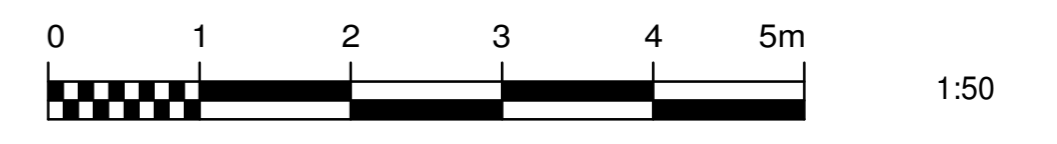
TYPICAL ELEVATION OF EXISTING 1.8M CLOSE BOARDED FENCE TO BE REMOVED AS CONDITION OF 23/1065/RSP

existing beech hedge planted behind retained



TYPICAL ELEVATION OF PROPOSED 1.2 HIGH PICKET FENCE

EXISTING CLOSE BOARDED FENCE REMOVED



1. This drawing is copyright (c) and should not be reproduced either in whole or in part without prior approval. Read in conjunction where applicable with all relevant consultant and sub-contractor drawings.

2. Do not scale unless issued for Town Planning approval. Work to figured dimensions only.

RevB Fence fronting road removed

Produced on 31 January 2023 from the Ordnance Survey National Geographic Database and incorporating surveyed revision available at this date. This map shows the area bounded by 503686 196309,503828 196309,503828 196451,503686 196451,503686 196309

TREND & THOMAS CHARTERED SURVEYORS <small>Design & Specification, Project Management, Building Surveys, Party Walls Ground floor 4 North Road/Barnes Green, Herts, SG3 1LA Tel: 01923 775600 Email: admin@trendthomas.com</small>	Drawing Title	Client	Rev.	Date	Revisions
	FENCING PLANS AND ELEVATIONS	MR AND MRS SEARLE	Scale	1:1250 @A2	
		Address	Date	JAN2023	Drawn
		ORCHARD HOUSE 5 THE PADDOCKS CHORLEYWOOD WD3 5EW	Drawing No.	TBS 661	
			Rev.	B	