






**Notes**

Do not scale this drawing

This drawing shall be read in conjunction with all other relevant Engineering, Architectural, Landscaping details, drawings and specifications and all relevant Highway Authority Plans.

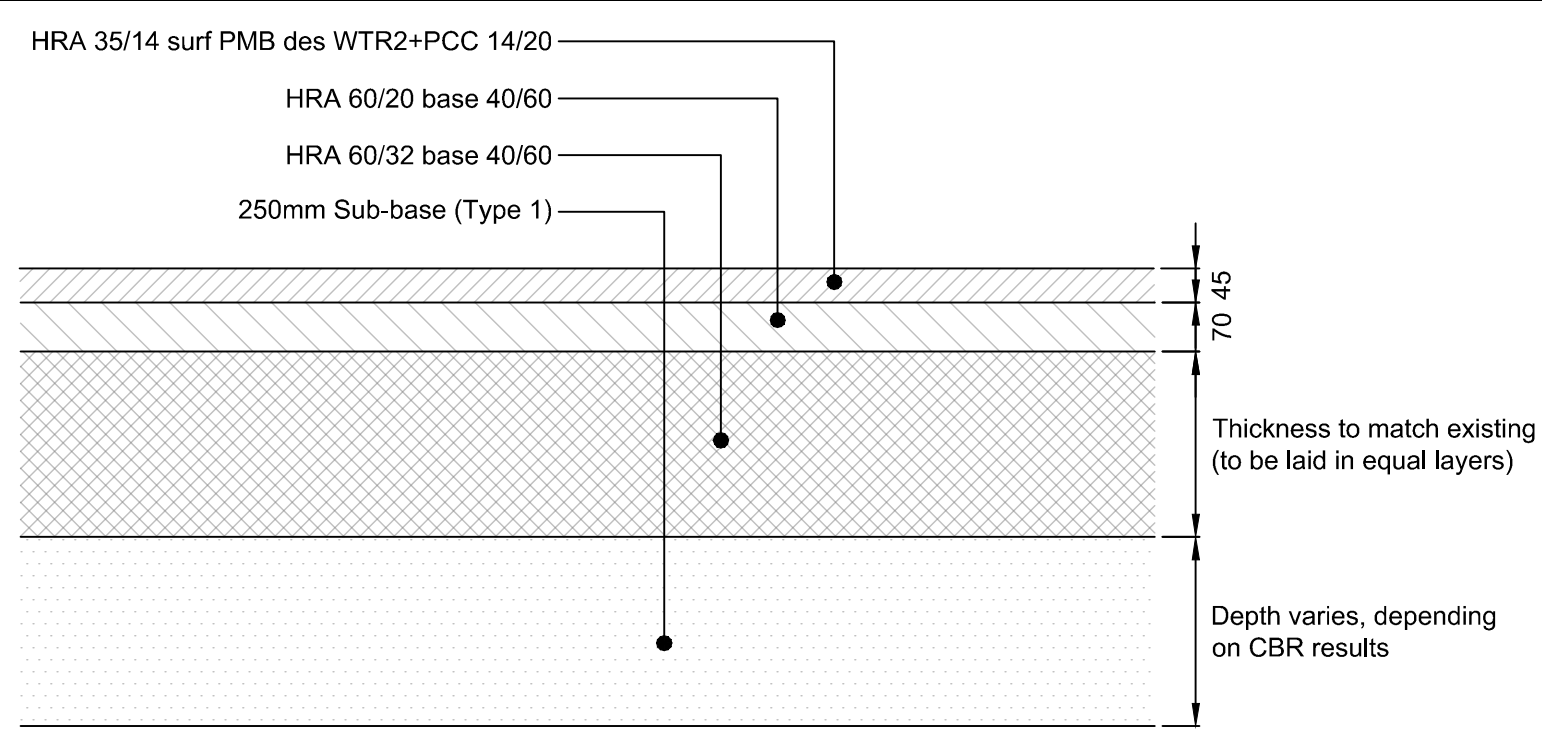
-  New carriageway construction
-  Top 45mm to be planed off and resurface. Surface coat to be built up where required.
-  FB Kerbing
-  Highway Boundary
-  New Road Markings

Any street furniture not indicated on these plans but may appear on site shall be dealt with accordingly and reported to the Overseeing Organisation and Engineer.

All materials that can not be re-used or recycled are to be disposed of off site.

Existing road markings to be burnt off where new is proposed throughout the S278 works.

Construction works within this scheme shall be in accordance with the County Council Standard Details.



**Carriageway Construction Detail**  
Scale 1:10

REVISION	A	Construction Detail Added	MB	MT
		AMENDMENT	DRN	CHK



**Bellamy Roberts**  
Clover House  
Western Lane  
Odiham  
Hampshire, RG29 1TU  
Tel: 01256 703355  
Email: info@bellamyroberts.co.uk

CLIENT	D. Body Developments		
PROJECT	Scammell Lodge Farm, Maidstone		
TITLE	Condition 4 20/506149		
DRAWN BY	MB	DESIGN BY	MT
DATE	04/10/23	DRAWING No.	5362 / 1008
SCALE	1:200 @ A3	REV No.	A