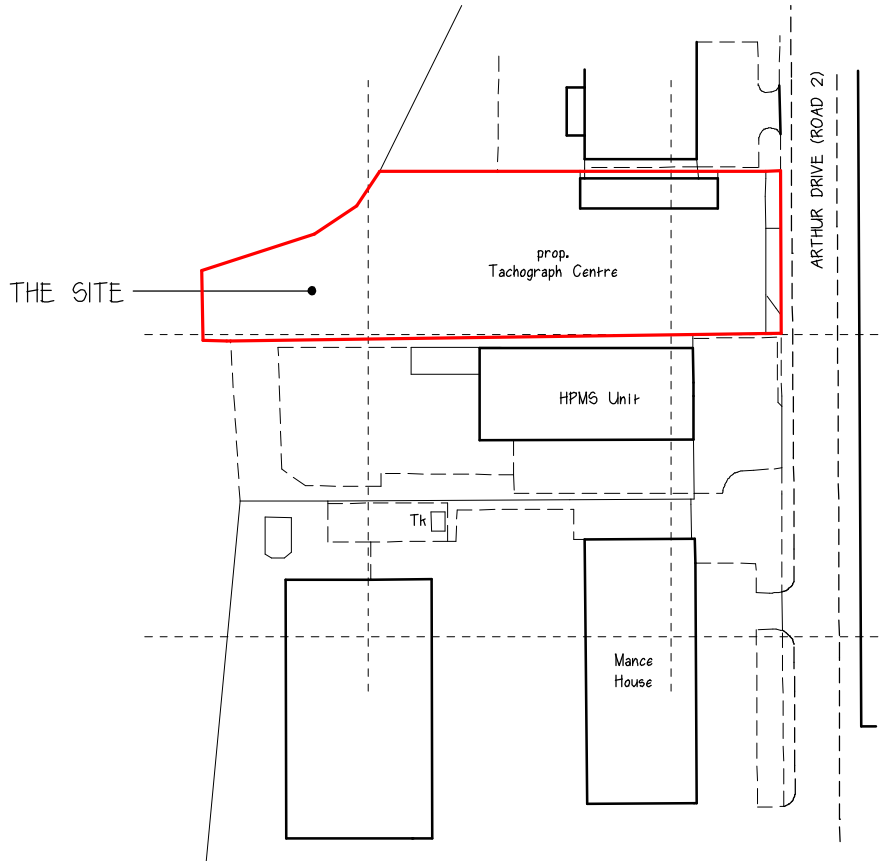


this drawing is copyright and should not be reproduced without permission.  
 scaled dimensions should not be taken from this drawing.  
 all dimensions to be checked on site before work is commenced.  
 all dimensions are in millimetres unless otherwise stated.

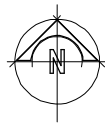
all our proposals are subject to confirmation following liaison with the relevant local authorities.

note - all proposals are subject to confirmation following a detailed topographical survey and ground investigation work.

it has been assumed that other than where shown the site is essentially flat with no easements to above or below ground services.

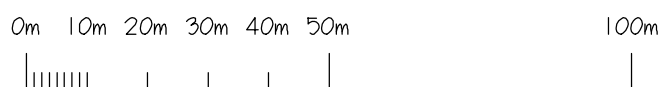


Ordnance Survey (c) Crown Copyright 2023. All rights reserved. Licence number 100022432



location plan 1:1250

SITE AREA = c. 2,310m<sup>2</sup> (24,865ft<sup>2</sup>/0.23ha)



revision			
client	N & J Logistics		
project	proposed Tachograph Centre at Arthur Drive, Hoo Farm Industrial Estate, Kidderminster		
drawing title	location plan		
scale	date	sheet	drawn
1:1250	10-23	A4	GWD
drawing no.			revision
1845-LDC-01			



The Emerald  
 Harvard Close  
 Upper Gornal  
 Dudley  
 West Midlands  
 DY1 3LT  
 Tel: 01384 233863  
 www.garfielddavis.co.uk