



8

9#0+!;:04 !!#!<*=#2 &#!0&0>#!<?=#!&&:=3

@*!!,+%&!#!>#& 0= 20!+& !-A.B+
;@*& &#!3

C)& &!&#!2 &0&=#!&0&#<#! ;##!<#&
22= !2: &

2@?=#!&3

'% +=D==D< <D< ++D#+== ;=)#!<
#?> :E%2#!<AB+@ !>&?=#!&#>#&#!&
2&# <0 !%#&#!<==&:F9#0#!&#!%2&2 &#!0
= &>#!<>#&#! !%#&#!<##!<D0% +=&#?##!0
#!&= &0 &F

*' (# *+!&#B#&?=#!&# &#>#3

@' G-
;@' GH
2@' GH;
@*1# !#! < *
@*!:2+;#! &#!0 D;D2E ;?@

(0&&7 72 '*&#&:J# !2K&L !"#!\$%&!#!
' (#) D0#2+&#!�F

MM N ONM PMPMRN N
OOTO MN R N US
OO Q VVN U P SJW
X S T T MM MMNY
S OZ

XM T

4 2+=&�+#![V\X] X^_`VaF'##! 2&#!0&0+ !=?#&
& #B&Fb;+&#&2+=&0+>#& &=#&#!<#!0+ &#! !<>#&
:4 !!#!<*=#2 &#!;+##!F

=#!+)#!< 4 !!#!<*=#2 &#!2 !;0!!1!> 1!2#>;= <L4 !!#!<
*=#2 &#!D !;:0>#!<&##!)

[&&=3cc>>>F2!> F<?F\)c= !!#!<, !;##!<,2!&c= !!#!<, ==#2 &#!c](#)



89 : ; < 9 =
1+>&6%?,*>>#2 !&@& #

A : ; < 9	
<< 9 B	M NOP QRS T NU T V
	WX OM QRY S T ZZO[QZZO\ T NN] Y T OM QRY S T ZZO[QZZO\ N^ N_ O` _ NV a] ZZ
C9	b c Wd Oeb f
D< E	
:	N_ Ng h i NQj k l] NYS QRT Y R^ NT mY_ k

89 F ; 8 =
1+>&6%-,G#&@& #

A F ; 8 =	
C H I9 J I K L	b n d o p q r X d s
8	WX OM QRY S T ZZO[QZZO\ T NN] Y T OM QRY S T ZZO[QZZO\ N^ N_ O` _ NV a] ZZ
C9	b c Wd Oeb f



89 : ; <9 > ?=
1+@&6%A,B#&&C2#@&#!0&CD@+!&4@ E4 !& &&
2#@&#!+ &2&& #!&4 !!#!F*@@#2 &#!'+G! @D#3

H *72 &#!4 !EI#J & 2 0K3K-L. !M&#& !!#!F
J##!F !! + E!+J! +G !! JN! +
J#!2!&@ !E

JH*@ &@ !M#22 N#!�#&D@+!&#&J! NM#& #!E
I##!2 !!2 N&2 N&&@@D@+!&EO!&
+@ !G J#!J M! !IN& !M!JN& @@#2 !&
M#2# P#!#!F&@@#&E

2H/ONM#&#!2@ & M#!FG)&2@&F @G@ 0&
&#!&2#@#E

I##!0+ &#!2 !J& + & &J+#&&M#&&4 !!#!F*@@#2 &#!'+E

Q : ; R9 = > <?= S=
S =? T 9 = > T == U V WXYZ [\] ^ _]



89 :; << =

4>#4?2@#0&A7#)#00#!B#!& C !A7#)#00#!B#!

& ++ DC0+&E F GH5IJK#&, " @04 !!#!BHL#2 !K0!KD

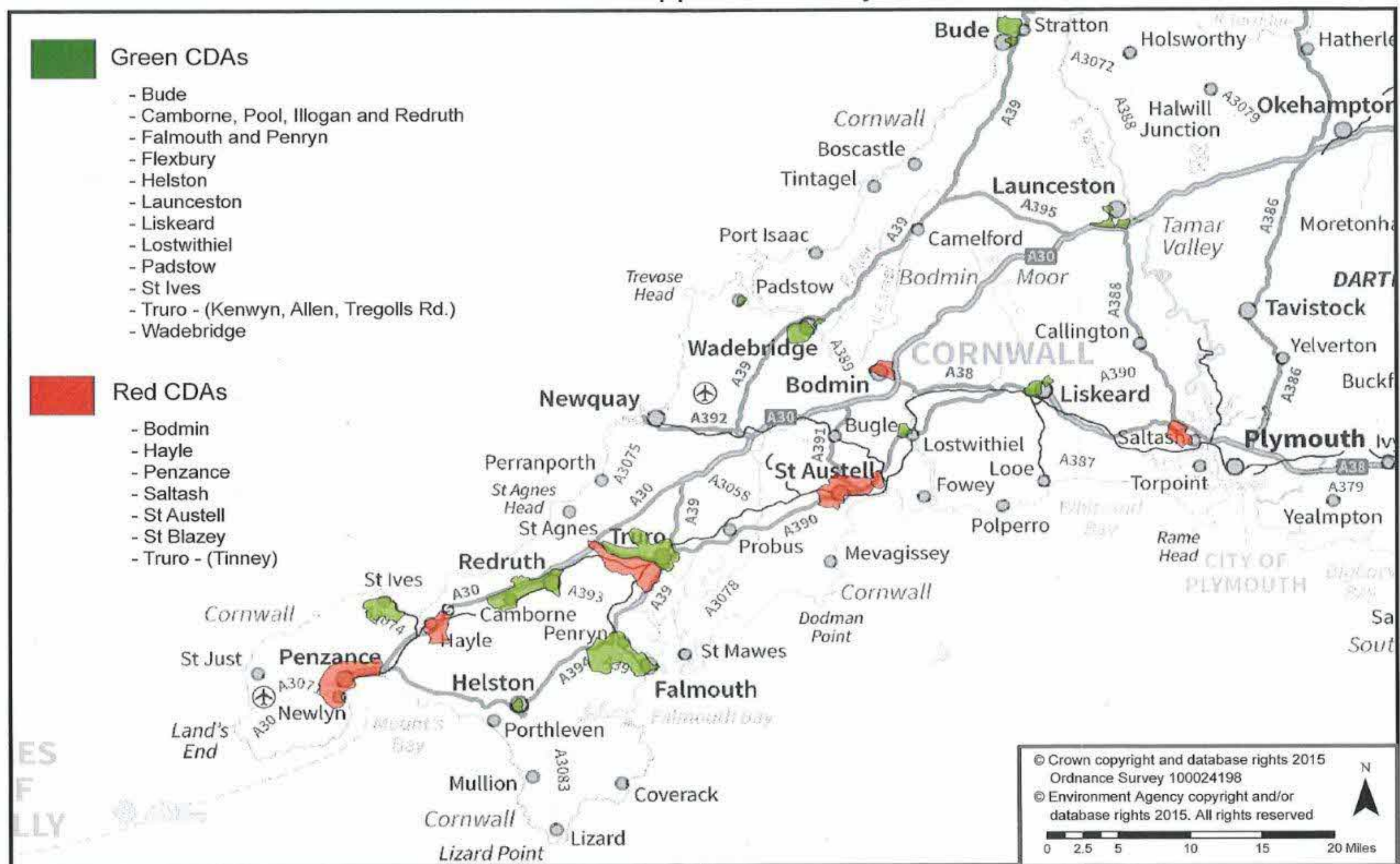
0J #!B & ##!)3 [&&@3MM0,+ @,0,@ !!#!BH>#2HB>H\)M](#)

89 N ; 0 9 P =

/0&##2KJ#&#!0& #B#B&B!!&@ !KJQD

+&22)�&#&##! 1# ? #! B* H

Environment Agency Critical Drainage Areas : Cornwall Consultation Approach - July 2015



LO#!&##!0+ &#!0&&7 72 '*&#&DE# !2R&S

!"#! \$%&#!'(#)Q !1!J 1!2#!!& 2&#>" @@#!BKDOJ#!B&

#!) KJ3

[&&@3MM+ @H2!J HB>H\)MJK#&M22+ @MTU+>VWX%2VWY-YZ.XD2VY\[\]](#)

[.XJR +V22+ @X DR +V](#)

!"#! \$%&#!'(#) *+ !&' +,- .--



8 #2)
99#2 :




; < = > ? @ A\$BCD


/0A\$BEF&6%,G !2!0#+H#21# I #! F* &#&#H#&#!:J)#!F&
K !&:%L/OCDF&6%M,'(#)B++ JL

N O P = > Q ? =R			
	8#)		8#)
N	<input type="checkbox"/>	S <	<input type="checkbox"/>
N	<input type="checkbox"/>	ST >	<input type="checkbox"/>
= UV SV?V V	<input type="checkbox"/>	W	<input type="checkbox"/>
SX	<input type="checkbox"/>	W	<input type="checkbox"/>
UX	<input type="checkbox"/>	W NTX	<input type="checkbox"/>
X	<input type="checkbox"/>	W Y	<input type="checkbox"/>
	<input type="checkbox"/>	Z P X W Z?	<input type="checkbox"/>
\ >	<input type="checkbox"/>	Z P Y Z X	<input type="checkbox"/>
\	<input type="checkbox"/>] U ?	<input type="checkbox"/>
\ <	<input type="checkbox"/>		



89 :; 8<
6 !&&0&+ ==#!>?) ==#2 @@%#!6%AB'(#)C++ DE
(#)+!&#!&!F&F#&## !'G!H? !#&#!&
002&@D0#!>0+ !D&2E

I J K8 <	
<p>L OPNI Q#!> & !H#!H?... !! =@##&D0#Q 0#!></p>	
<p>L RPN Q#!>@&F! H#!H.. !H#!H... !! =@ @##&D0#Q0#!>SHT,.EHTU@F! H #!.. !H#!H... !! =@ @##&D0 0#!>S.EAT,.EHTU#! !DD</p>	<input type="text" value="fghhed"/>
<p>L VPN Q#!>@&F! H#!H.. > & !! =@ @##&D0#Q0#!>SWHTU H#!..> & !! =@##&D00#!>0+& SWEATU#! !DD</p>	<input type="text" value="fghhed"/>
<p>L VXPN 2&#! 0= #!, !FF & 0#&#!&#0</p>	<input type="text" value="fghhed"/>
<p>L 9 YNI [9! F#2 2#&#2 #!>=@+E</p>	
<p>\ 9]] [#!2#!>0 2F &!00?>!F &? F &@#SE>E=!?)?Q#U ?F? #! !2Q& F &2</p>	

I J K9 \] Z`	
<p>Y `` _ 9] a /0b\$C?=@& #0&=&!&# 0#)? !F#&##!&!& +##> &&#=Q#@&+!& = &0&==Q=+!&E</p>	



89 :; = > ? @
A0#)B! C##&D2 #0#2 &#!2!##00!&BE+!& ! F #!&
&#B! C##&DGA#+E 2&0 0H#B DH#& 2E !!#!F0#!#&#!
B! C##&D2 #0#2 &#!G

I J; < = > ? @9		
K L N @	< = > ? @	
		N; M O = =P
!! , +%#!#!H#& 0E 20!+& !-Q.+	"R! C7R! C	
*& &#!3'% +ESH)& &!& #!2 &0&E#!&0&#F#! C##!F#&22E !2D &	"R! C 7R! C	
BE+!&3SF FS F ++&2H#&#!&2&# F0& %#&#!FH#!FS#! #&#!&ED#2 %&#! &#&#F#! F#0	"R! C 7R! C	

6 !&2#E&#!#!6%T,'(#)R! C##&D1 #0#2 &#!S)H#2
2 #0#2 &#!&BE+!&##!6%T UV#&'(#)R! C##&D1 #0#2 &#!G

W&BE+!& +#%&0S&#F0#)B! C##&D2 #0#2 &#!
CG

I J X 8 < = > ? @
"R! C
7R! C

A#)
EE#2 C

6%TCU'(#)R! C##&D !'Y!1+E &#C##&D2!0#+#0&EE
BE+!&##) D&C 22E& C!&CE+##&C !0B! C##&D
! &#BE+! &G

ZBE+!&#!#&H#2 #!'Y![!#! 1# Z #! F* 22E& C
!& !D&0+00#)H#22 002&&#&#!F#�&#+G



8 9: ; <: = > ?@ :		
>	<:	A <:
Q DEE		
Q -	'+##J &#! + I 2! #KL 6%M	E
Q O	'+##J &#! + P#K L6% M	'+##J &#! + P#K L6% M
Q Q NI		

B=
E FGH!&
22H& I
N FGH!&
!&I
H+ #& &

QR S T U
V 0+##J &#!#P #W2XH&#!*6#16%MK"##J &#!
X H&#!

8 Y T U Z @	
U ; Z@	[N]^_ `a]b`c
'Gd##!&HHGH+!&d#l&d& ! %###!JGefW0H0#!J0&GH+!&##!2H & d HHH# &g?@ 8 Y ; Z@ T U	<input type="checkbox"/>
4G## ##!0+ &#!0 !h0H0#! Ji##!2 !#& !2 &2!# Pg	
U ; Z@ 8	
'Gd##!&GH+!&d#l&& +#!#++00..++ IG&)d!+D#!D.. !! HI l##&h#G0jDkl D#!-... !! HI l##&h 0j.gmkl#! !hh g ?@ 8 Y ; Z@ 8 T Ano	<input type="checkbox"/>
p#+&l+!& &lh H !& &d&0#!#0G &#G&&)d!+0Gg*G+&l& &#! &#!&#! !2 &+0	

" # \$ % & ' # () & * + , -) + . / - # * + 0 1 2 & - % / # - +
3 (# #) + 4 / % 5 + 6 % % & % % 7 & - 2 + 3 # * 7 +



8 9 99 : ; < = 9 >
= 9 > ! @ A

B#1 C, DEF2#- 6+G+ /2H 2#- + &, %\$&%	MNOP QRS TNR U VQW VX Y
@ 99 @9 : ? @6J KL 9? 99 @9 : 9 999 A	<input type="checkbox" value="u"/>
: 9@ ?	<input type="checkbox"/>
Z :@ @	<input type="checkbox"/>
9 [<input type="checkbox"/>
\	<input type="checkbox"/>
@ 9] ?	<input type="checkbox"/>
= :	
^ _ ` ab c adaE F 2/#- +B +G+4 , /%&) +3 (# # * +e&f & (%+	
@ @9 : g : @ h 9 : : @ h j k 9 : : [i A l j k [[<input type="checkbox"/>
m\$FF#*2/-H&f/)&-n&+&o\$/*&) p%\$q7/22&) r/ 2' s# \$ + FF (/n,2/#-t+ 8 : : [9 @ @A @	

Householder and Minor Extension Flood Risk Assessment Form




Check List

Please ensure that you have completed the form and provided the following information to support your planning application

			Tick
Section 1	Applicants Details	Complete Box 1	<input checked="" type="checkbox"/>
Section 2	Site Details	Complete Box 2	<input checked="" type="checkbox"/>
Section 3	Description of the Development	Complete Box 3 and provide a plan showing the development boundary (marked with a red line) and ownership boundary (marked with a blue line) and provide additional sketches, photographs etc	<input checked="" type="checkbox"/>
Section 4	Flood Mapping	Provide a copy of the Flood Map for Planning	<input checked="" type="checkbox"/>
Section 5	Critical Drainage Area	Check if the site is within a Critical Drainage Area. Provide a copy of the Cornwall Council Interactive Mapping and Complete Box – 4 (as necessary)	<input checked="" type="checkbox"/>
Section 6	Flood Risk Summary	Complete Box -5 and 5a	<input checked="" type="checkbox"/>
Section 7	Flood Risk Vulnerability	Complete Box - 6a	<input checked="" type="checkbox"/>
Section 8	Flood Mitigation	Complete Box -7 and 7a (as necessary)	<input checked="" type="checkbox"/>

Declaration

I declare that the information provided is factually correct.

Name	Rory Stoddart
Signature	
Date	25.10.23

Cornwall Councils – Planning Privacy Notice

Details of Cornwall Councils – Planning Privacy Notice can be found by following the link:
[Planning privacy notice - Cornwall Council](#)