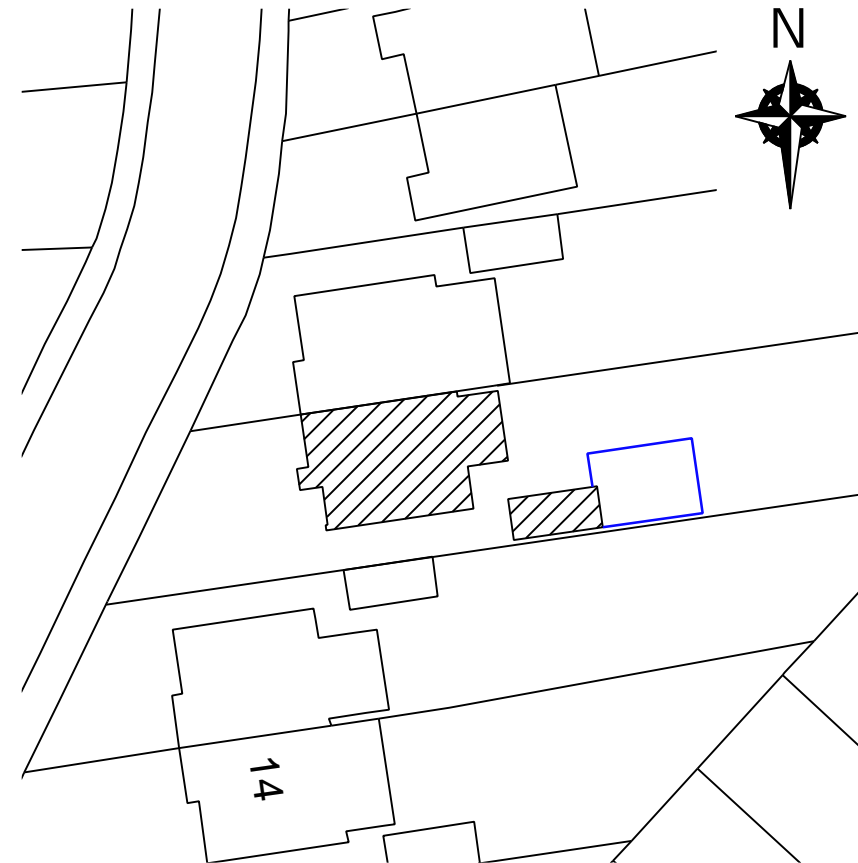
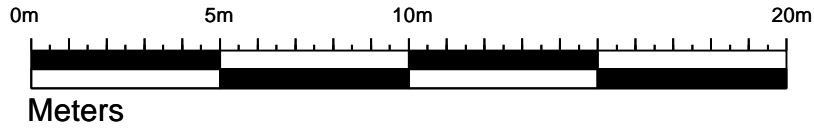
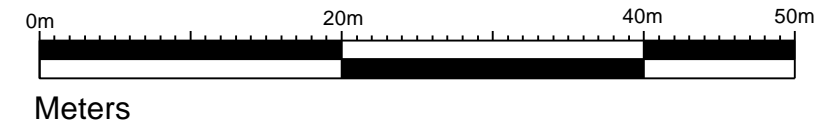


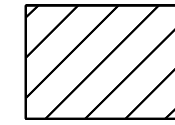


18 NORWOOD WAY: PROPOSED OUTLINE PLAN
SCALE: 1:200@A3



18 NORWOOD WAY: PROPOSED BLOCK PLAN
SCALE: 1:500@A3



LEGEND

-  EXISTING PROPERTY TO BE RETAINED
-  PROPOSED BUILDING WORKS OUTLINE
-  EXISTING STRUCTURE TO BE DEMOLISHED

REV:	DATE:	DESCRIPTION:
00	20.10.2023	PROPOSED OUTLINE PRODUCED
PROJECT NAME: NEW ANNEX		
PROJECT NUMBER: 9000_0140		
ADDRESS: 18 NORWOOD WAY FRINTON ON SEA ESSEX		
DRAWING NAME: PROPOSED OUTLINE PLAN		
PURPOSE: PLANNING APPLICATION		
DRAWING NUMBER: 0140-A-002	REVISION STATUS: 00	
SCALE: AS SHOWN	STATUS: FOR SUBMISSION	
DATE: 20.10.2023	DRAWN: B.ANN	ISSUED: B.ANN

