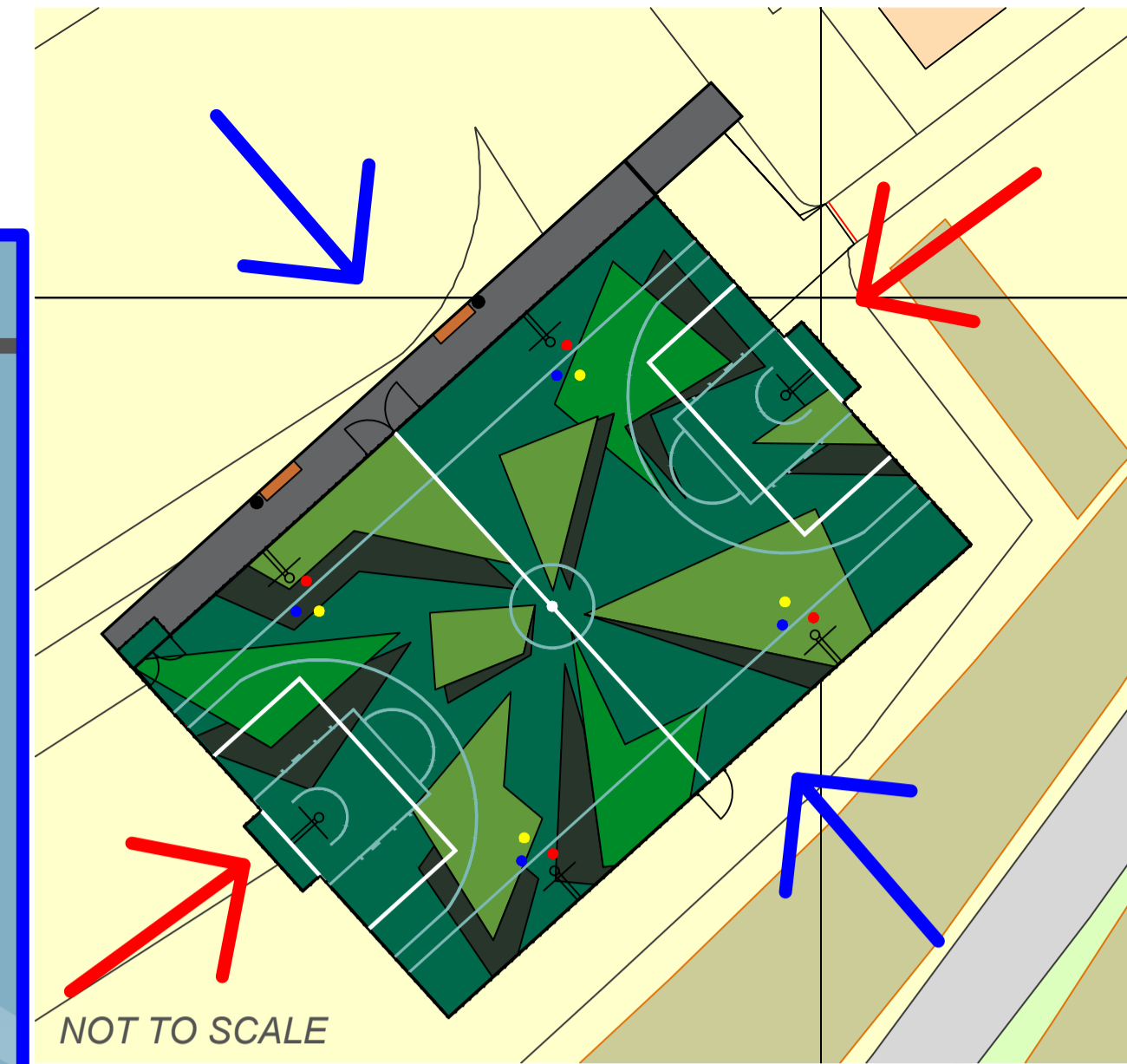
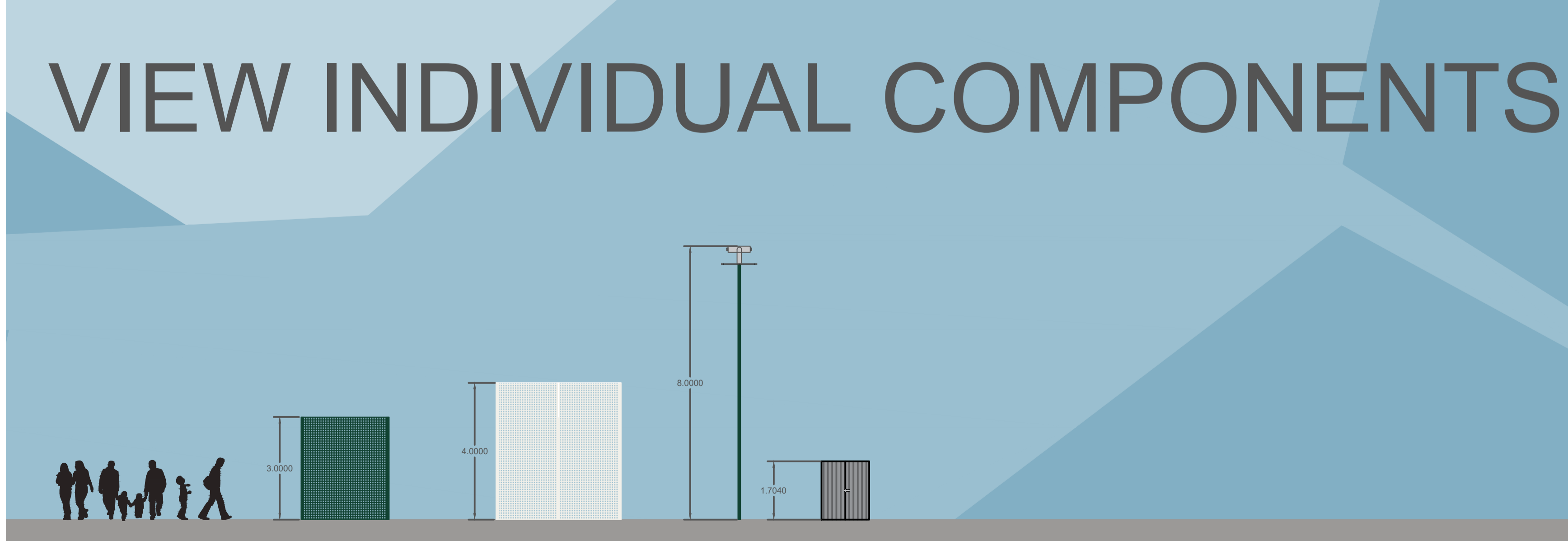
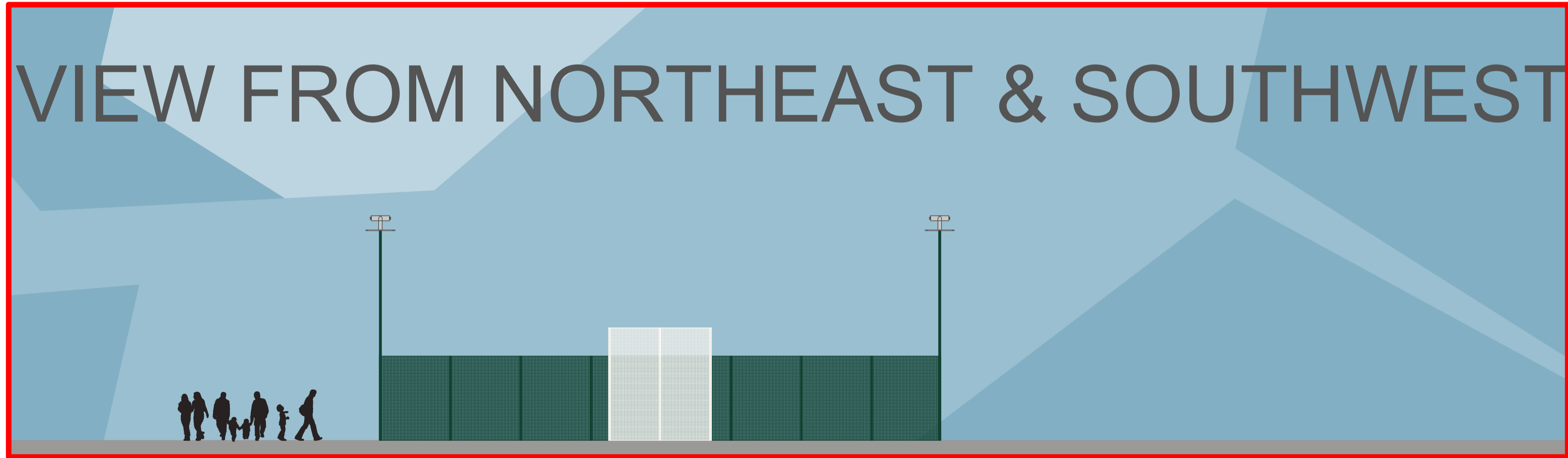

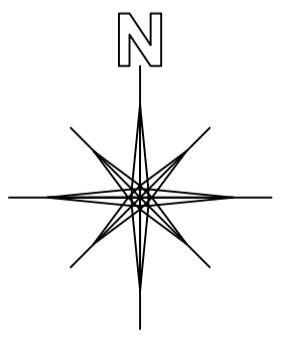


# ELEVATIONS



CHECK ALL DIMENSIONS PRIOR TO COMMENCEMENT OF WORK  
 NO GUARANTEE CAN BE GIVEN THAT ALL SERVICES HAVE BEEN SHOWN ON THE DRAWING  
 NO GUARANTEE CAN BE GIVEN TO THE ACCURACY AND COMPLETENESS OF ANY SERVICE PROVIDER RECORD INFORMATION SHOWN IN THIS DRAWING AND NO LIABILITY WILL BE ACCEPTED FOR ANY LOSSES THAT ARISE DUE TO A LACK OF ACCURACY IN ANY SERVICE PROVIDERS RECORD INFORMATION  
 RELEVANT SERVICE DRAWINGS SHOULD BE OBTAINED FROM APPROPRIATE SERVICE PROVIDERS AND USED IN CONJUNCTION WITH THIS DRAWING  
 REFERENCE SHOULD ALSO BE MADE TO HISTORICAL PLANS AND AS BUILT DRAWINGS  
 THIS DRAWING IS COPYRIGHT TO LABOSPORT LTD

- APPLICATION SITE AREA REQUIRED
- LAND AREA UNDER OWNERSHIP OF CLIENT



Labosport Ltd  
 Unit 3, Aerial Way, Hucknall, Nottinghamshire, NG15 6DW  
 +44 (0)115 968 1998  
 www.labosport.com  
 info@labosport.co.uk

AUTHOR: FOOTBALL FOUNDATION  
 CLIENT: PLAYZONE FACILITY DEVELOPMENT  
 PROJECT: ELEVATIONS

DRAWING		ELEVATIONS	
PLANNING	LK	02	
NO.:	LSUK 23-0083	DATE:	12.10.2023
SCALE:	A1	SCALE:	1:100
		NO.:	23-0083 04