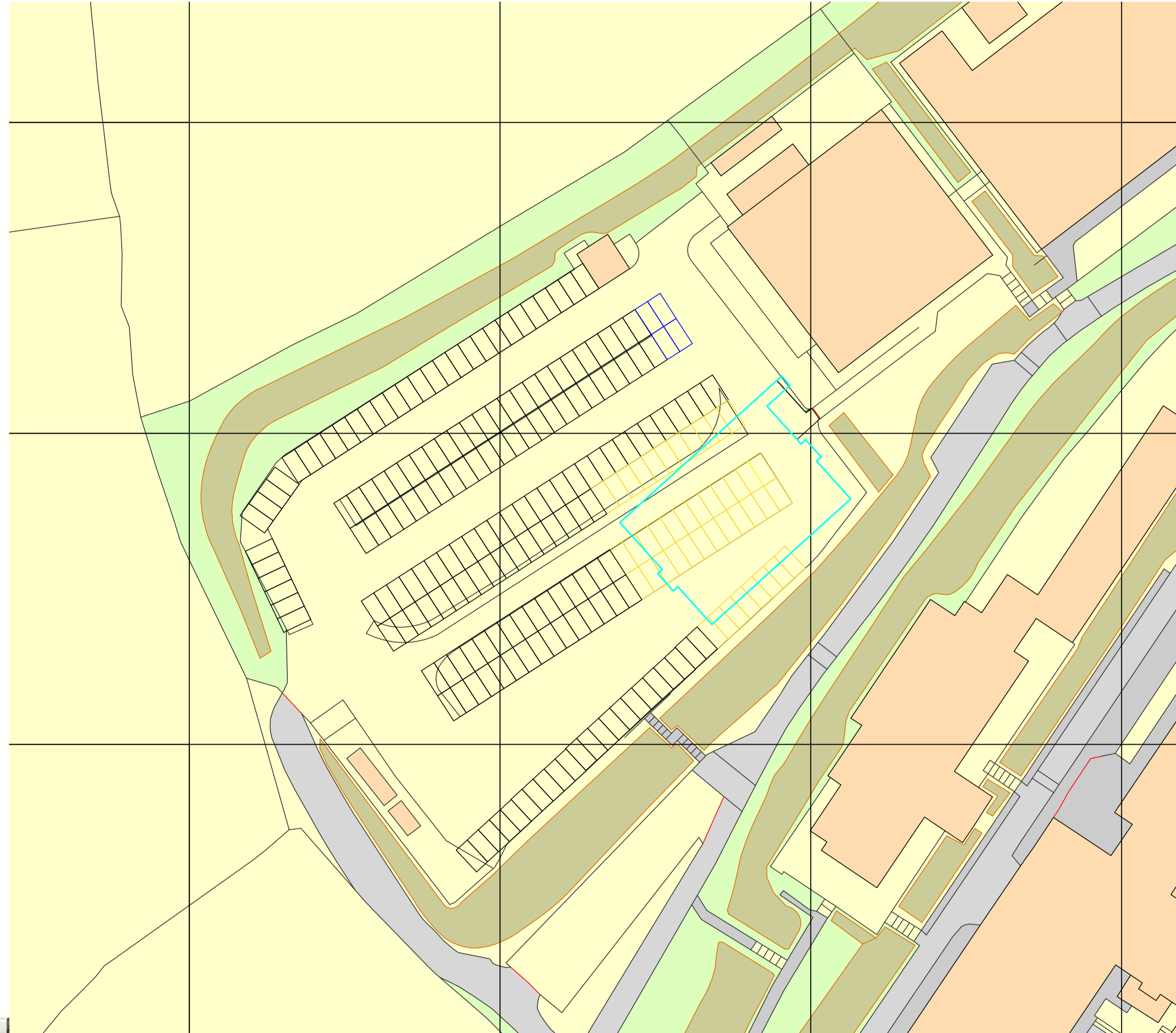
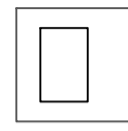
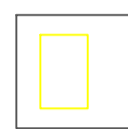
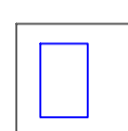
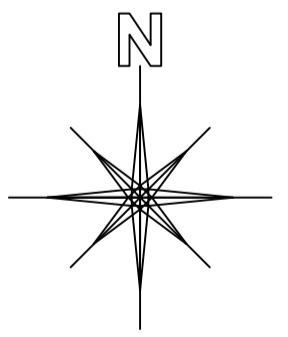



# PARKING PLAN

CHECK ALL DIMENSIONS PRIOR TO COMMENCEMENT OF WORK  
 NO GUARANTEE CAN BE GIVEN THAT ALL SERVICES HAVE BEEN SHOWN ON THE DRAWING  
 NO GUARANTEE CAN BE GIVEN TO THE ACCURACY AND COMPLETENESS OF ANY SERVICE PROVIDER RECORD INFORMATION SHOWN IN THIS DRAWING AND NO LIABILITY WILL BE ACCEPTED FOR ANY LOSSES THAT ARISE DUE TO A LACK OF ACCURACY IN ANY SERVICE PROVIDERS RECORD INFORMATION  
 RELEVANT SERVICE DRAWINGS SHOULD BE OBTAINED FROM APPROPRIATE SERVICE PROVIDERS AND USED IN CONJUNCTION WITH THIS DRAWING  
 REFERENCE SHOULD ALSO BE MADE TO HISTORICAL PLANS AND AS BUILT DRAWINGS  
 THIS DRAWING IS COPYRIGHT TO LABOSPORT LTD



-  ASSUMED EXISTING PARKING SPOT (222)
-  PARKING SPOT THAT WILL BE REMOVED (43)
-  PARKING SPOT THAT COULD BE ADDED (4)
- 183** TOTAL NUMBER OF PARKING FOLLOWING DEVELOPMENT



Labosport Ltd  
 Unit 3, Aerial Way, Hucknall, Nottinghamshire, NG15 6DW  
 +44 (0)115 968 1998  
 www.labosport.com  
 info@labosport.co.uk

AUTHOR: FOOTBALL FOUNDATION  
 CLIENT: ST AUSTELL CAMPUS  
 PROJECT: PLAYZONE FACILITY DEVELOPMENT

DRAWING		PARKING PLAN	
PLANNING	LK	01	
DATE	12.10.2023		
PROJECT	LSUK 23-0083		
PAPER SIZE	A1	SCALE	1:200
		DATE	23-0083 06