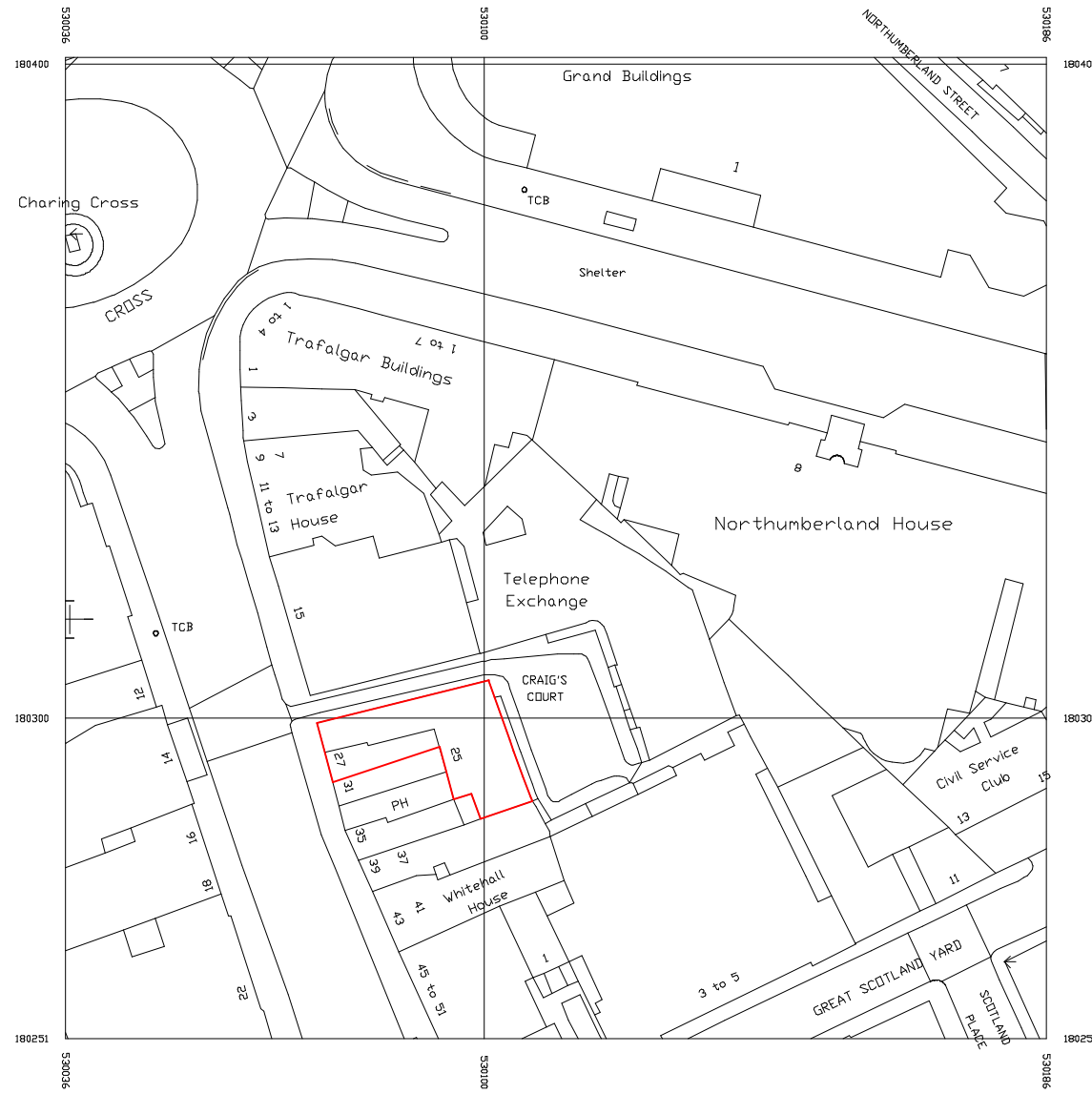


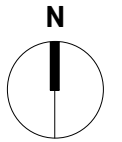
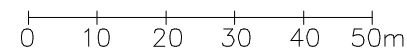
All dimensions are in mm and angles in degrees unless otherwise noted.

All elevations (levels) are in meters.

Architectural drawings must always be read in conjunction with all other relevant services drawings and contract documents. Any discrepancy between these drawings and documents should be reported to the architect for clarification and verification.



OS Map



Issued for:

Rev	Date	Description
4	10.10.23	Listed Building Consent

COTTI\TROLESE ARCHITECTS

Architects/ lead Consultants

www.cottitrolese.com
info@cottitrolese.com
#cottitrolese

Title:

OS Map

Project name: Flat 13, Craig's Court 25 Whitehall, LONDON SW1A 2BS
Client: TRECOUK Ltd

Drawn by: Charlotte S.
Checked by: Sam Jackson
Approved by:

Purpose of Issue: Listed Building Consent
Scale/ Format: As indicated
Revision: P1

Date: 10/10/2023
Status: Listed Building Consent
Drawing Number: 100