

proposed north west elevation

proposed south west elevation

proposed south east elevation

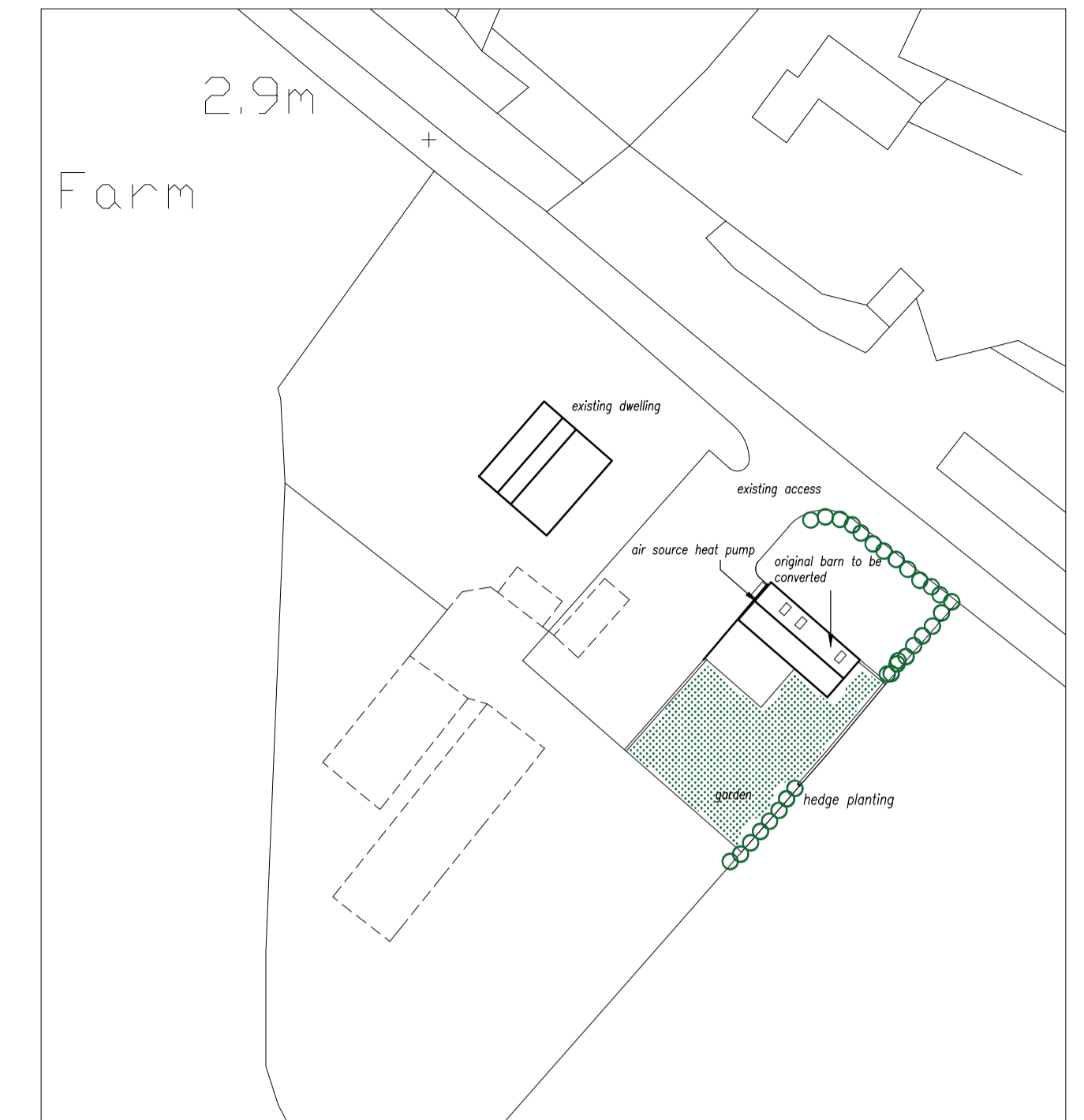
proposed north east elevation

existing north west elevation

existing south west elevation

existing south east elevation

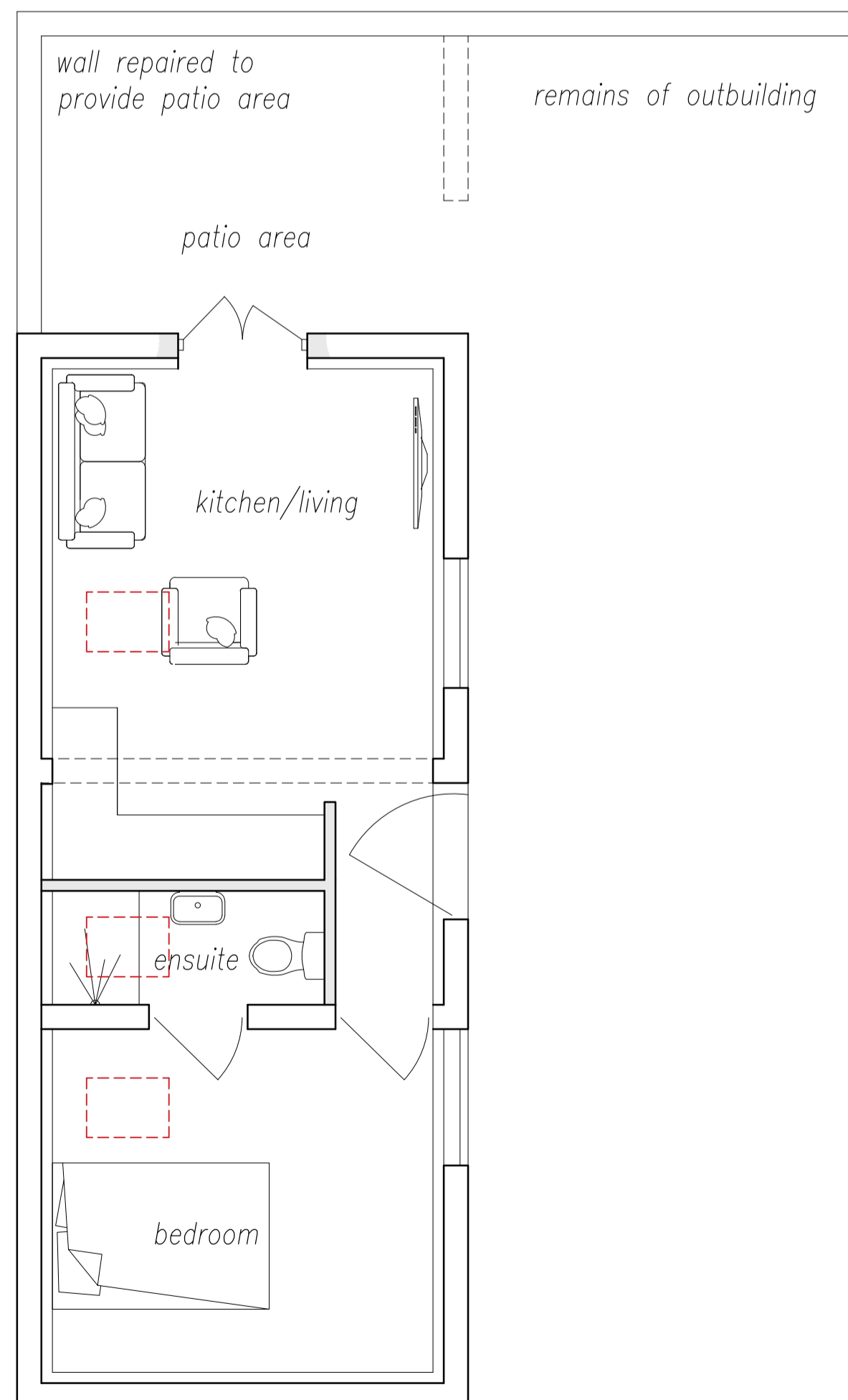
existing north east elevation



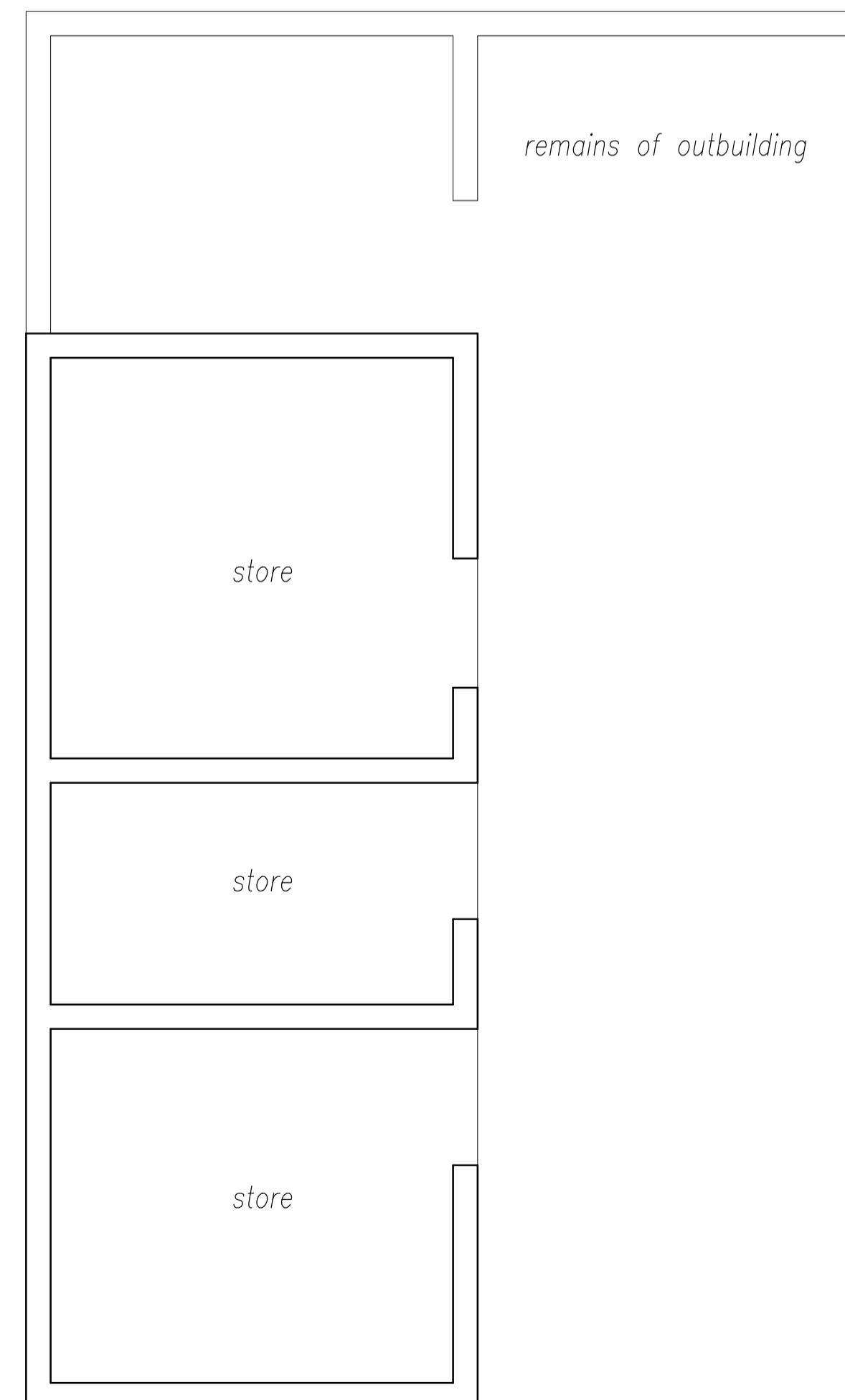
proposed site plan



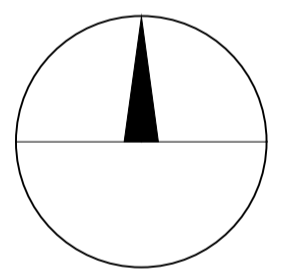
existing site plan



proposed floor plan



existing floor plan



NOTES	This drawing is the copyright of FLARE VISUAL LTD and must not be reproduced without written consent.	
	All dimensions to be verified on site prior to commencement of works. Any measurements are in mm unless otherwise stated.	
	All materials specified on this drawing are to be used in strict accordance with the manufacturers written instructions and current codes of practice.	
Rev.	REV A - Red Line amendments - Oct 2023	
Project	Proposed Development at Devonport Farm	Drawing Title Proposal Drawing
Scale	1:50, 1:100, 1:500, 1:1250	Drawing No. F3118 - A1 - 03A
Date	September 2023	
flarevisual	JHG PLANNING CONSULTANCY LTD	
	Orchard House, Main Road, Welbourn, Lincs. LN5 0PA	
	Tel: 01400 273997 Email: mail@jhplanning.com Fax: 01400 279029	