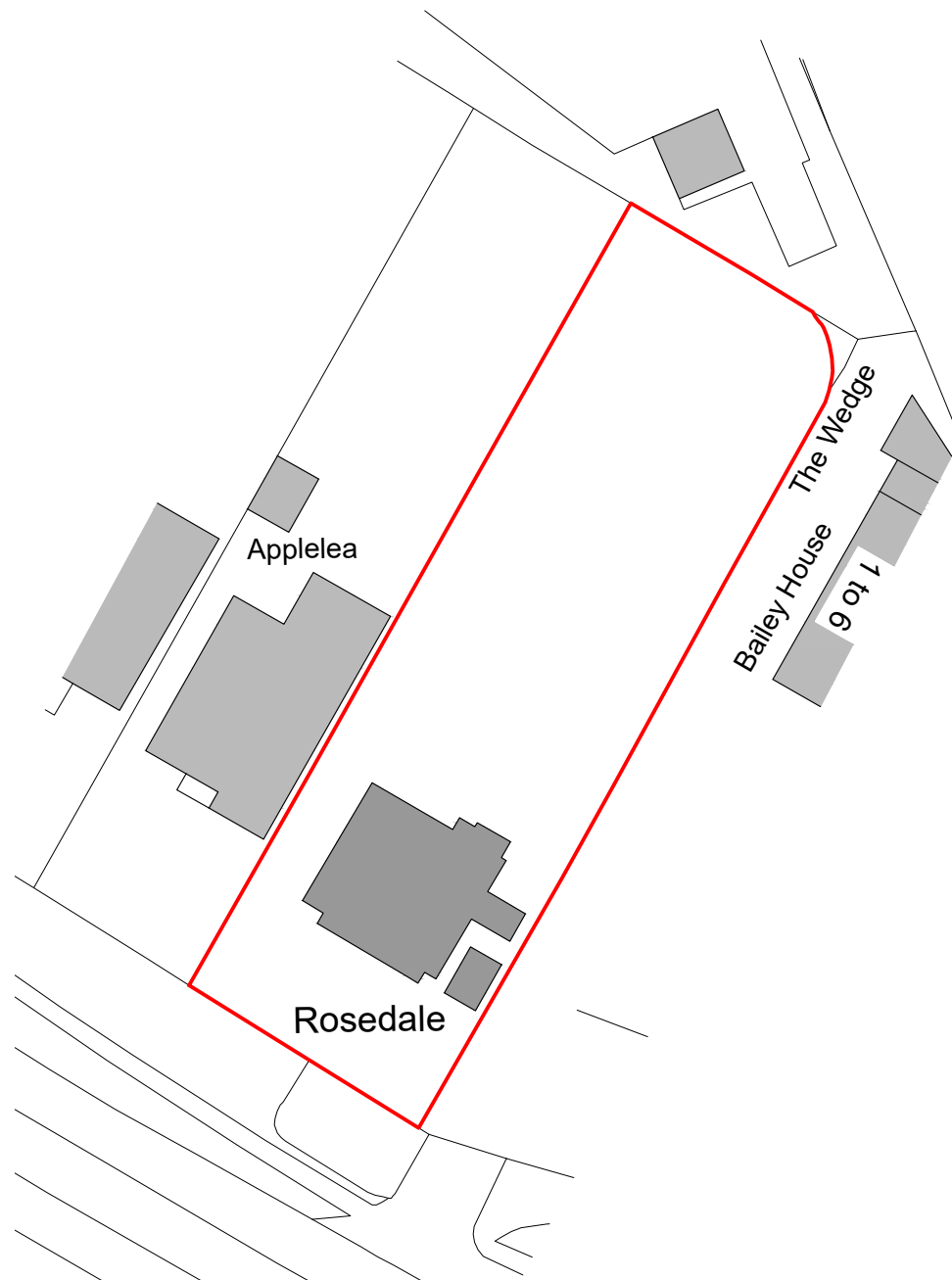
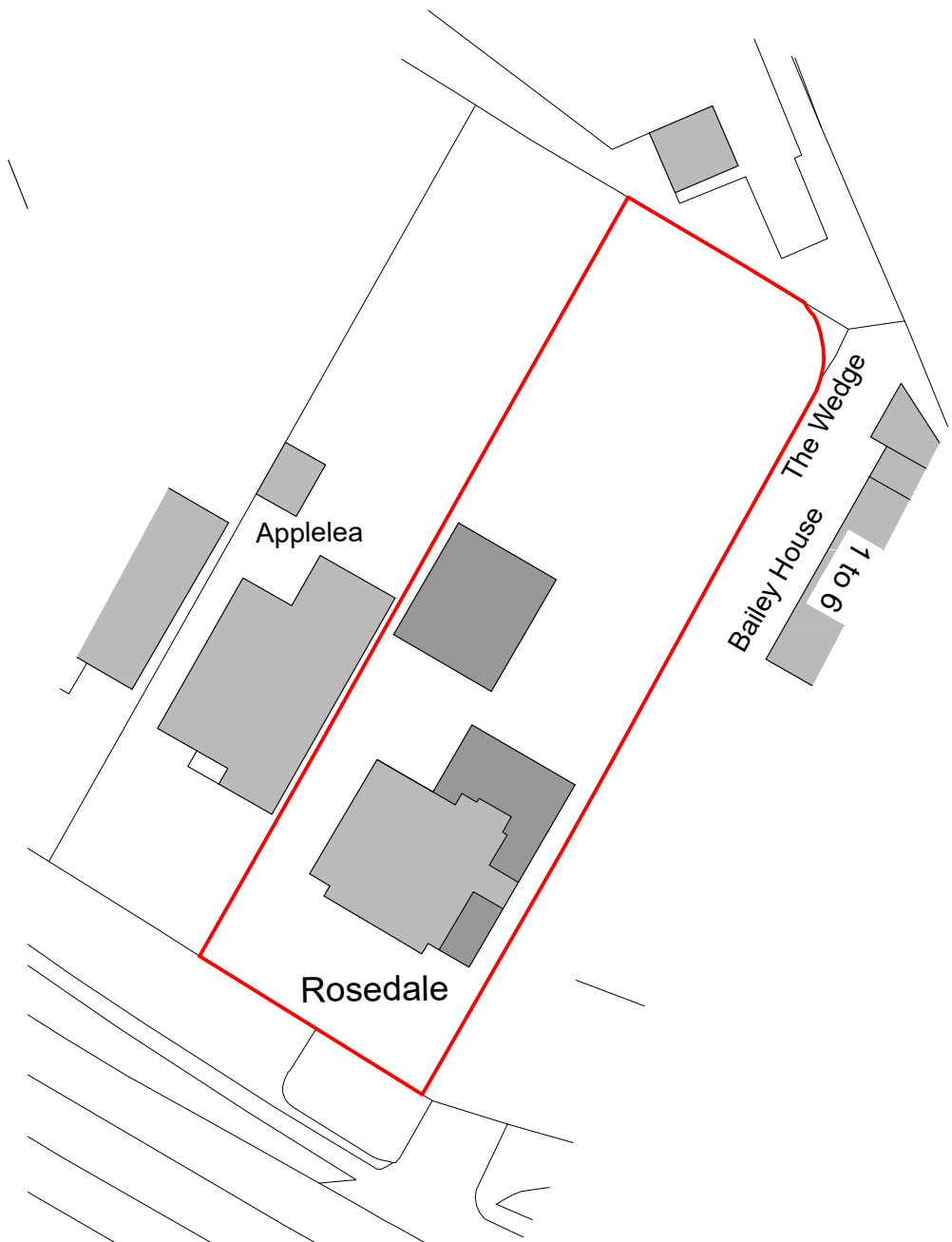


Ordnance Survey, (c) Crown Copyright 2023. All rights reserved. Licence number 100022432

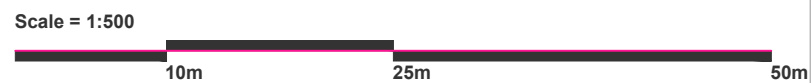
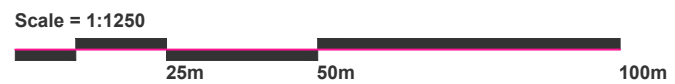
01 Location Plan
1:1250



02 Existing Block Plan
1:500



03 Proposed Block Plan
1:500



project
**Rosedale
The Harrow Way
Basingstoke**

title
**Location and Block
Plans**

status
PLANNING

job no.
129

scale
varies@A3

dwg no.
001

date
01.09.2023

revision
PL00

rev / date	note
01 / 01	Issue for planning

© neon architecture
7 Lower Woodspen Court, Lambourn Rd
Newbury, Berks. RG20 8BL, 01635 745085
www.neonarchitecture.co.uk
architecture