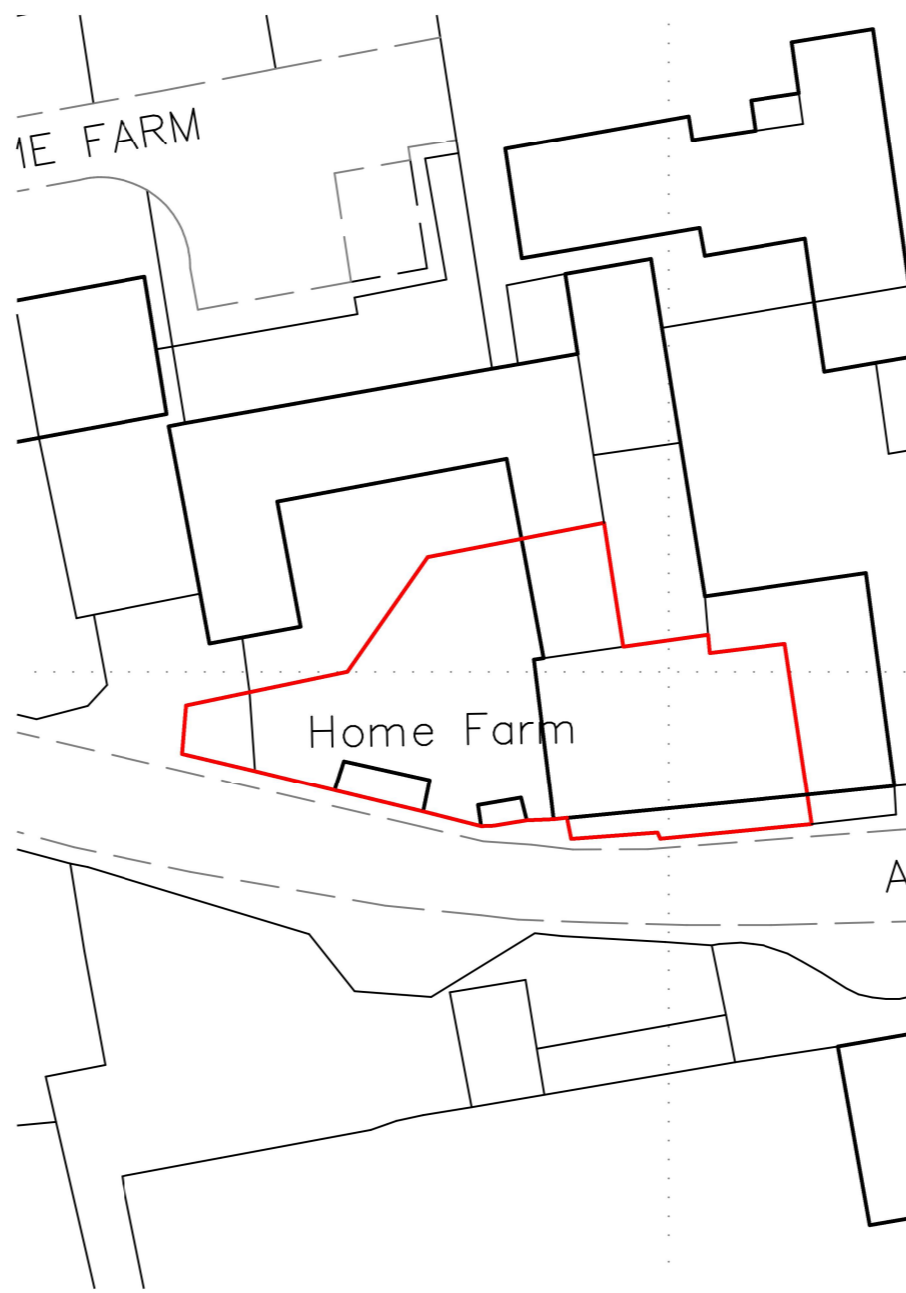
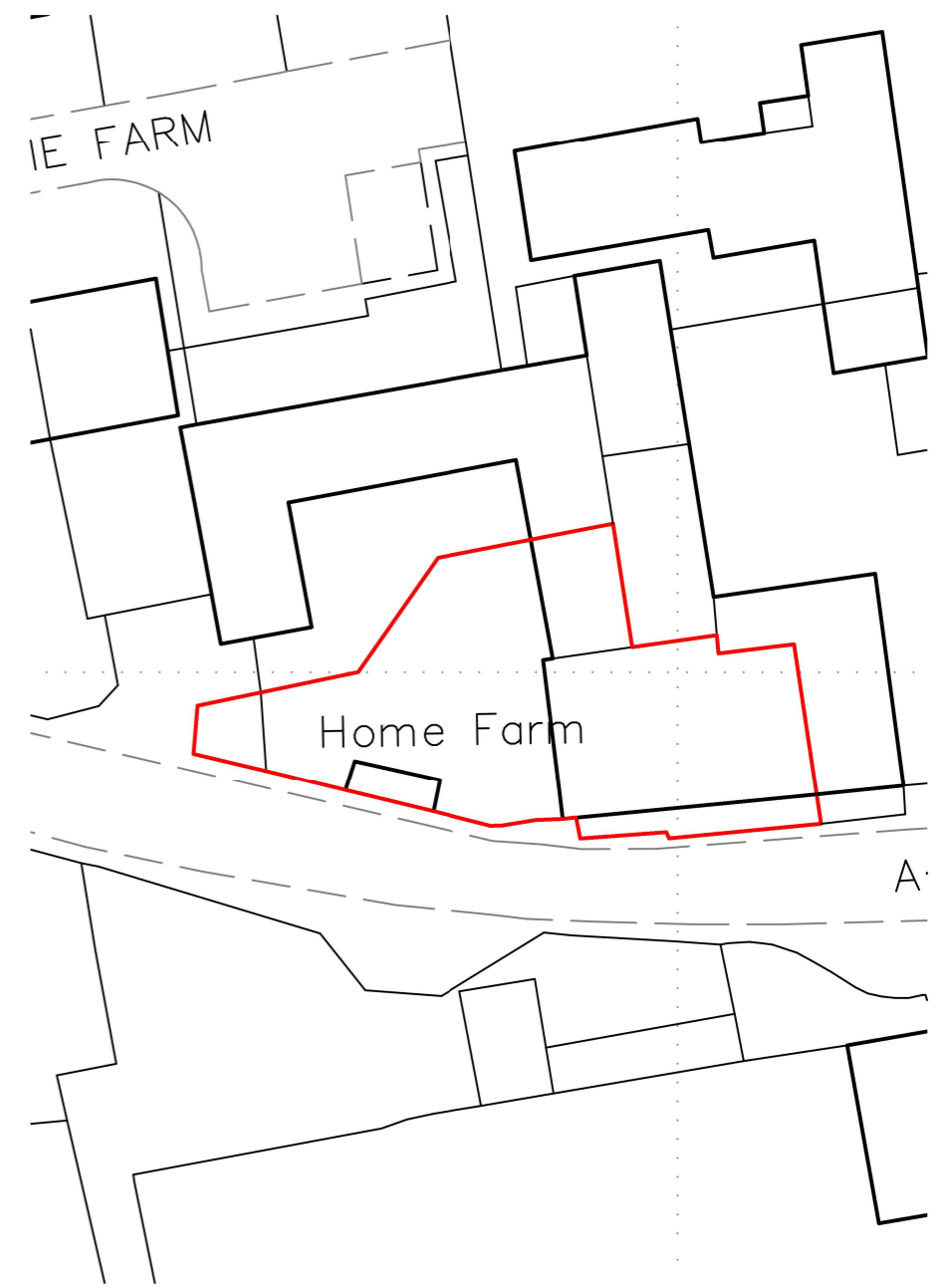



SITE LOCATION PLAN 1:1250



EXISTING SITE BLOCK PLAN 1:500



PROPOSED SITE BLOCK PLAN 1:500



Ordnance Survey (c) Crown Copyright 2020. All rights reserved. Licence number 100022432

SITE AREA: 512sqm  
 GRID REF: NY 87289 67900  
 What3Words: expressed.envelope.saving

Rev.	Date	Description
-/-		

General Notes:  
 The contractor must check and verify the dimensions of the whole site and building, including levels, drainage inverts and locations of all services prior to commencing works.  
 All dimensions indicated in metric (mm), do not scale.  
 This drawing is to be read with and checked against any specialist details, including structural engineers calculations prior to work commencement.  
 This drawing and the work shown are the copyright of Darryl Bingham and cannot be copied without consent.

1:50 @A3	0.5m	1m	2m	
1:100 @A3	1m	2m	3m	4m
1:500 @A3	5m	10m	20m	
1:1250 @A3	10m	30m	50m	



Darryl Bingham Architectural Services  
 darryl@dbarc.co.uk  
 www.dbarc.co.uk  
 07833 934400



Client	Mr & Mrs S Esland
Address	Newbrough Farmhouse Newbrough Northumberland, NE47 5AR

Drawing Title		Site Plans	
Scale	as shown @ A3	Drawing No.	23-55-01
Date	Sept. 23	Revision	