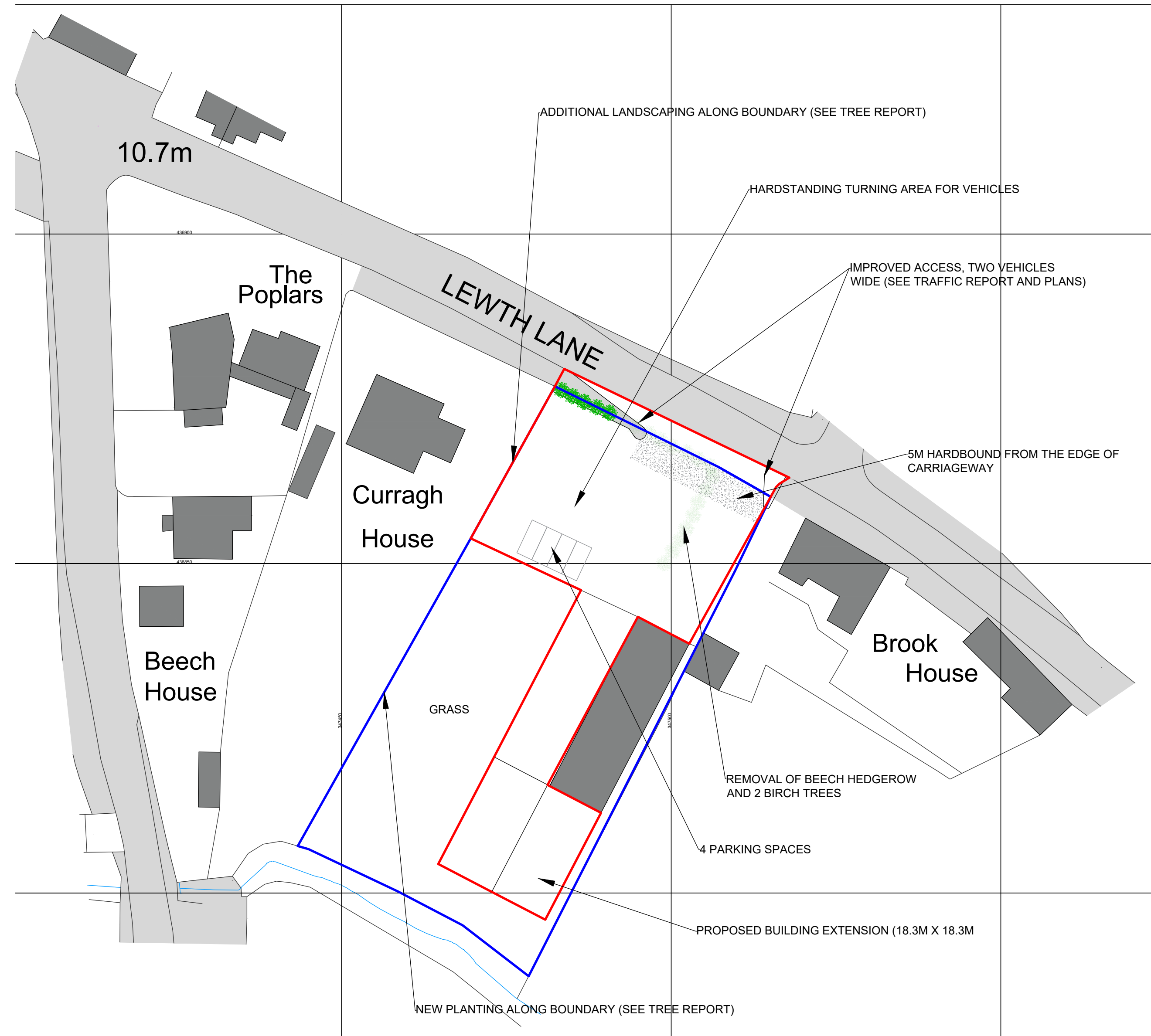


©Crown Copyright and database rights 2023 OS Licence no. 100041041

### LOCATION PLAN

Scale 1:1250



©Crown Copyright and database rights 2023 OS Licence no. 100041041

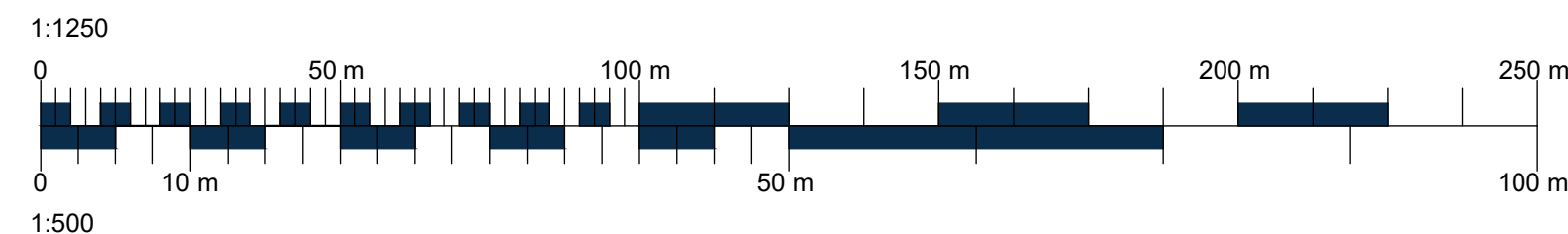
### BLOCK PLAN

Scale 1:500

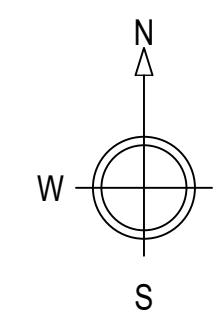
PROPOSED

**NOTES:**

1. Use written dimensions only. All dimensions to be checked on site and any discrepancies reported to ACORUS immediately. If in doubt ask.
  2. Where relevant, significant hazards have been identified on the drawing. Hazards which should be obvious to a competent contractor or unforeseeable have not been identified.
  3. This drawing is confidential and remains the exclusive property of ACORUS.
  4. Ordnance Survey Paper Map Copying Licence Number: 100039456.
- © ACORUS Rural Property Services Ltd.



— Ownership Boundary  
— Site Boundary



Rev	Date	Description	Dwn	Chk
			Drawn	Checked

PROJECT				
MR A MARSH LAND OFF LEWTH LANE CATFORTH				
TITLE				
PROPOSED SITE PLAN				
SCALE	DATE	DRAWN BY	CHECKED BY	
AS SHOWN @A1	10/23	CARA	AA	
JOB NO.	DRAWING NO.	REVISION		
MLL/AA22/01	100_01			

