

Appendix A Collection of Flood Maps and Figures

(Part 1 of 2)

Figure 1 Site Location Map (Source: Ordnance Survey Online Maps)

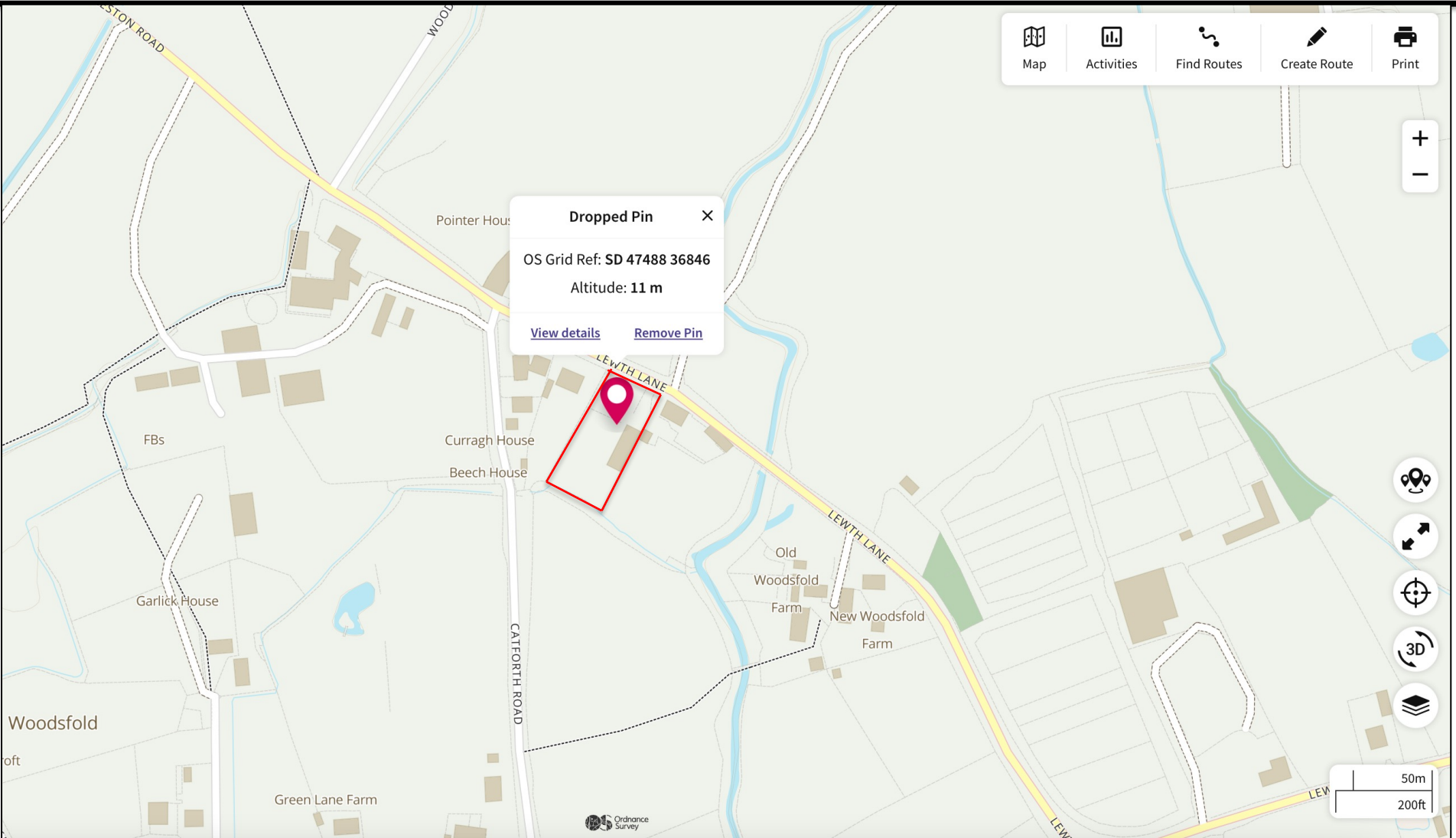
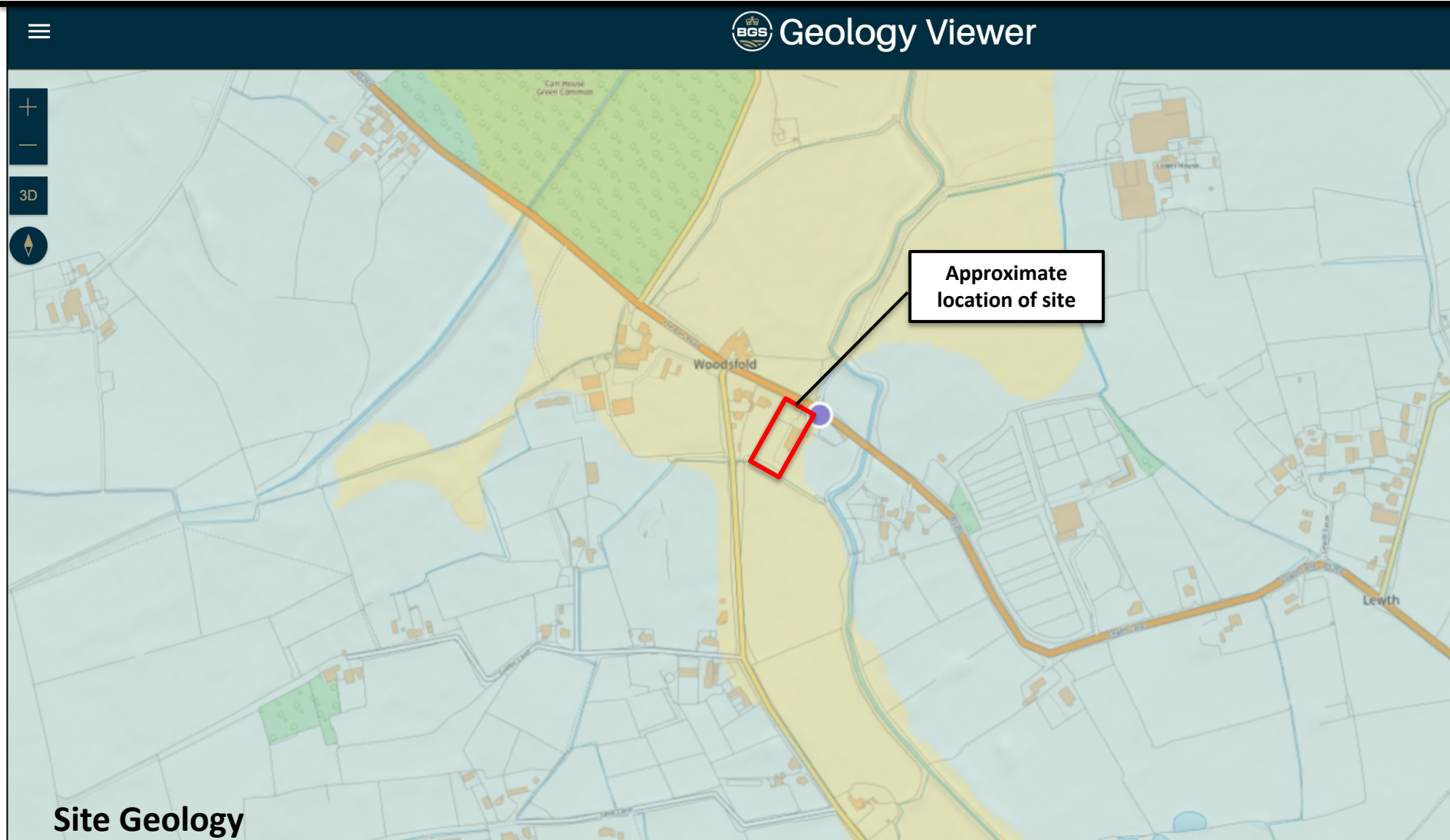


Figure 2 Site Location Map (Source: Google Maps)



Figure 3 Geological Map of the Site
(Source: British Geological Survey Geological Britain Viewer)



Bedrock geology description: Tarporley Siltstone Formation - Mudstone, siltstone and sandstone. Sedimentary bedrock formed between 250 and 241.5 million years ago during the Triassic period.

Superficial deposits description: Alluvium - Clay, silt, sand and gravel. Sedimentary superficial deposit formed between 11.8 thousand years ago and the present during the Quaternary period.

Figure 4 Environment Agency's Historic Flood Map

Department
for Environment
Food & Rural Affairs

DEFRA DATA SERVICES PLATFORM APIs APP GALLERY SURVEYS CONTACT US ▾

Defra Spatial Data Download

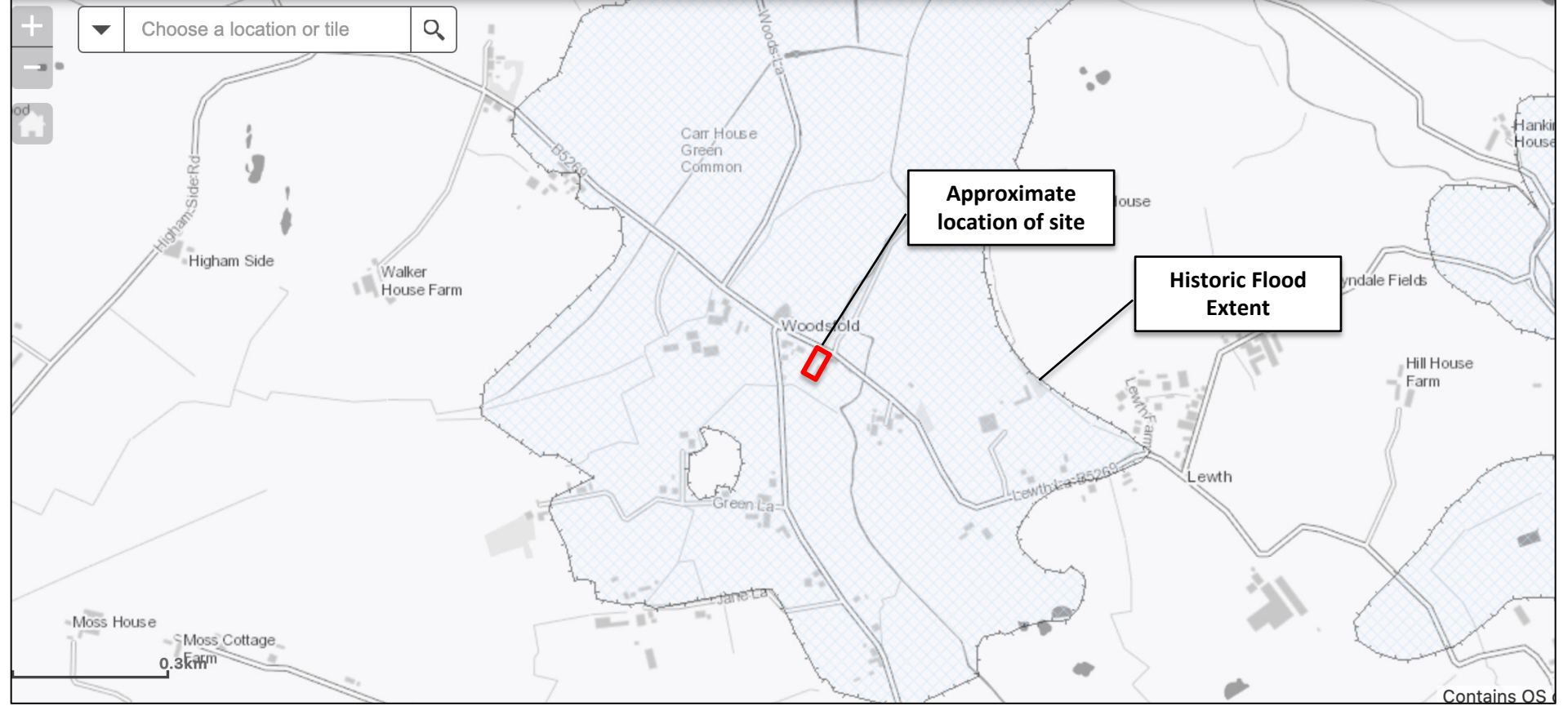


Figure 5 Environment Agency's Flood Map

