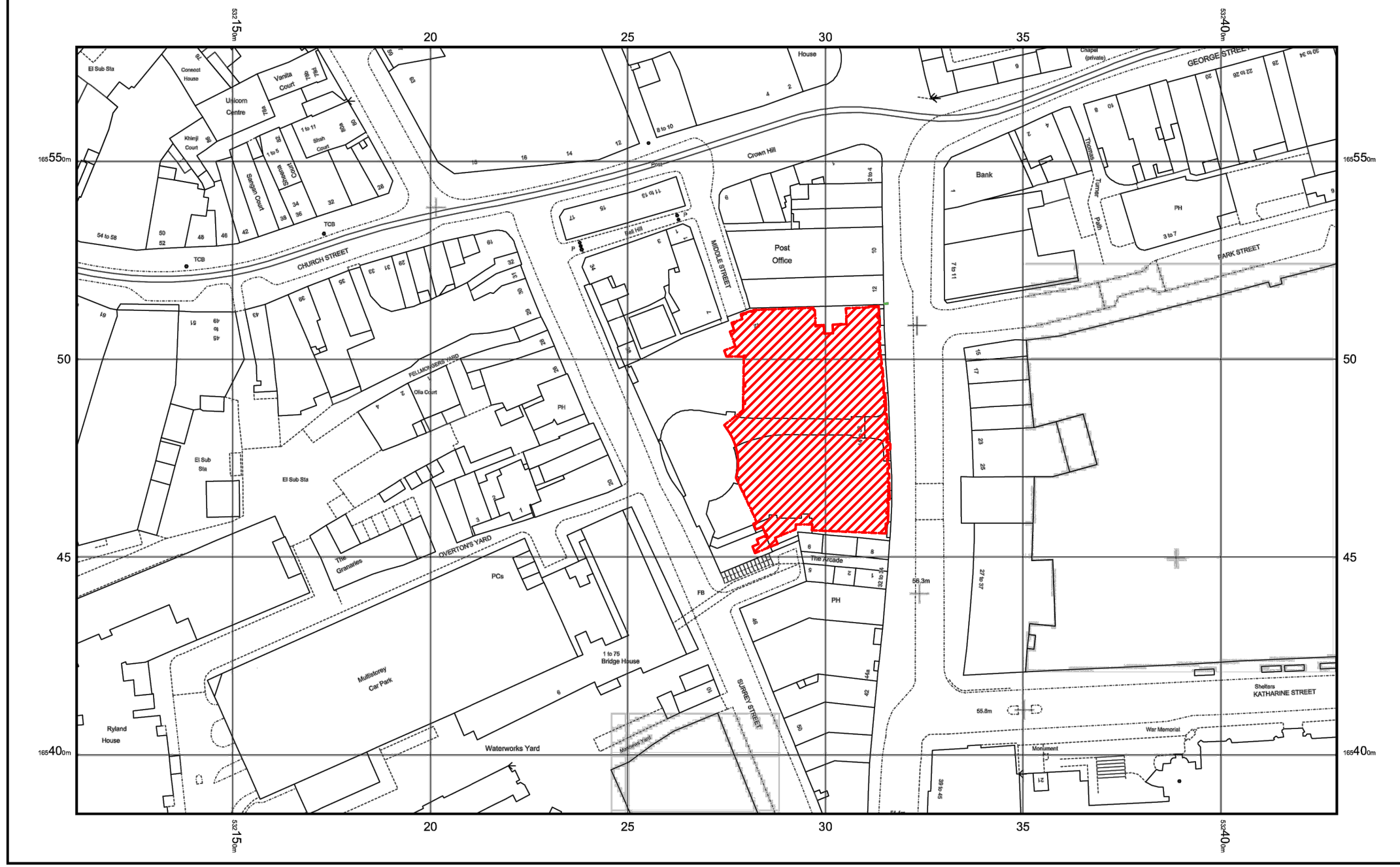

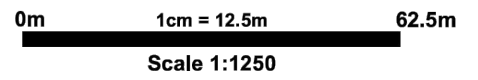


14, HIGH STREET, CROYDON, CR0 1YA
 Supplied by: www.ukmapcentre.com
 Serial No: 272400
 Centre Coordinates: 532270, 165482
 Production Date: 28/09/2023 07:11:14



© Crown copyright and database rights 2023 Ordnance Survey
 100048957. The representation of road, track or path is no
 evidence of a boundary or right of way. The representation of
 features as lines is no evidence of a property boundary.



General notes:
 1. Do not scale drawings. Dimensions govern.
 2. All dimensions are in millimeters unless noted otherwise.
 3. All dimensions shall be verified on site before proceeding
 with the work.
 4. Frainworks shall be notified in writing of any
 discrepancies.

Important notes:

	20.10.23	Issue for Planning	
Rev.	Date	Issue Details	
Firewood Investment (UK) Ltd King House 1A Kings Road London SW19 8PL			
Project	TOKAI, CROYDON		
© Tokai Client			
Title LOCATION PLAN			
Date	Originator	Checked	Scale@A3
20.10.23	JN	JN	1:1250
Status	Dwg. no.	Rev.	
PL PLANNING	PL001		