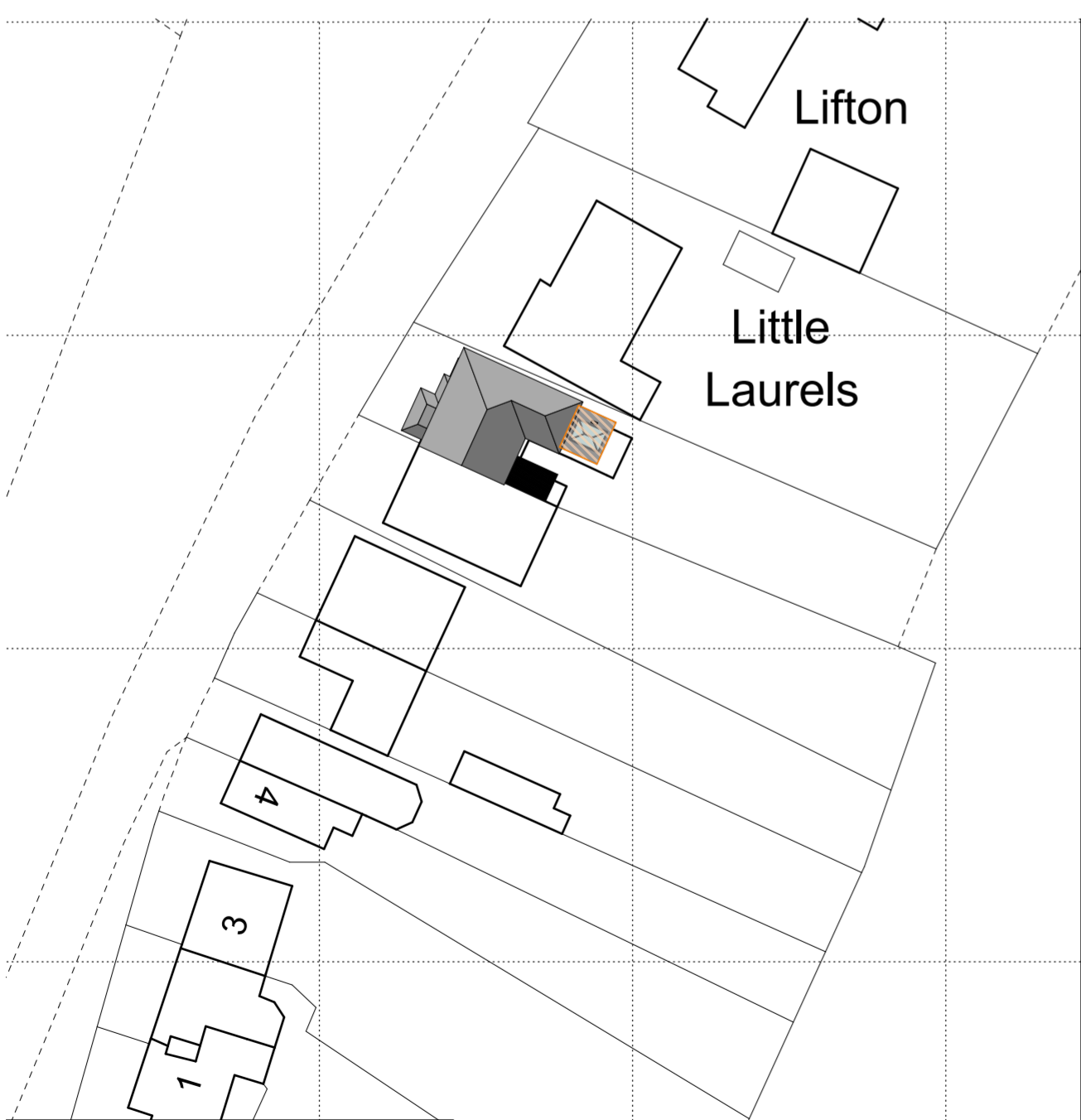
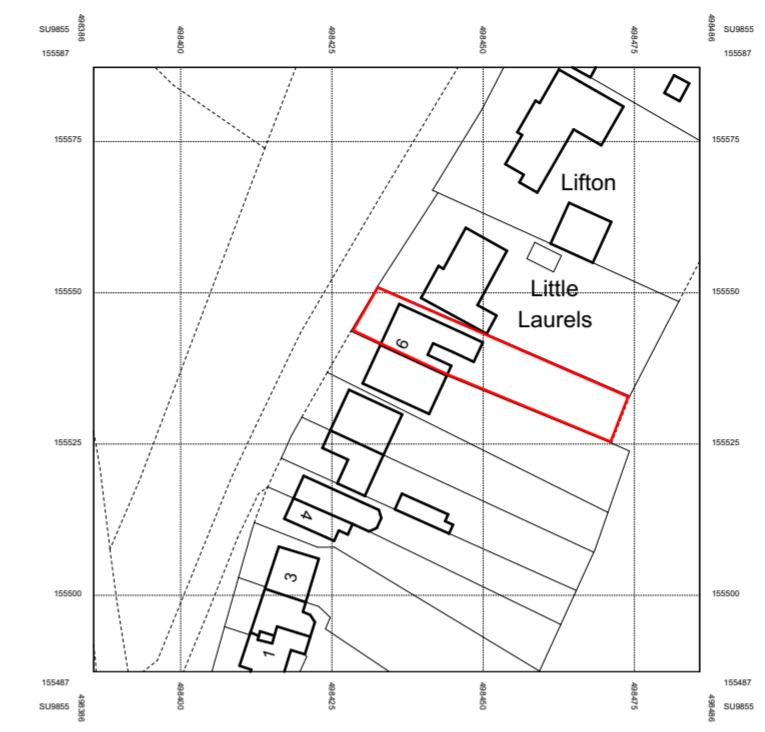


2. Existing Block Plan 1:500



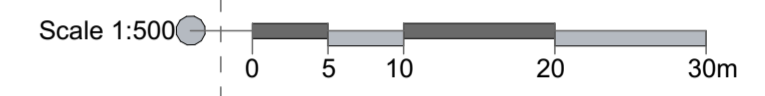
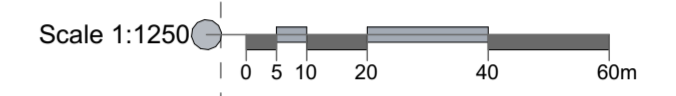
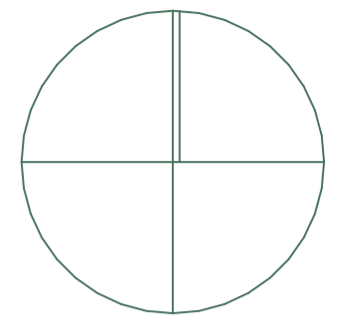
2. Proposed Block Plan 1:500

Data provider : Ordnance Survey  
 Data provider: © Crown copyright 2023 Ordnance Survey License No.100053143



2. Location Plan 1:1250

N



© 2023 NEIL WARNER ARCHITECTURE LTD  
 ALL RIGHTS RESERVED  
 info@neilwarner.co.uk  
 01483 747705

**CLIENT:**  
 Mr and Mrs Hart

**PROJECT DESCRIPTION:**  
 Single Storey Rear Extension

**PROJECT STATUS:**  
 PLANNING ISSUE

**SITE ADDRESS:**  
 9 Kemishford, Mayford,  
 Woking, Surrey



Rev.0
Date
Rev. Detail


SCALE: 1:500, 1:1250  
 PRINT: A2  
 CHECKED BY: NW  
 DATE: 02/11/2023 07:40

**DRAWING TITLE:**  
 Location and Block Plan

**DRAWING NUMBER:**  
**A-101P**

not for construction

-  SITE BOUNDARY LINE
-  BOUNDARY LINE OF OTHER LAND OWNED BY APPLICANT

-  PROPOSED DEVELOPMENT