




M 1:1250

[m]

-  Land property
-  Accessway
-  Right of access to the upper floors

LOCATION PLAN
SCALE 1:1250

PLANNING

antic

Issue Notes

01	14.11.2019	add information
----	------------	-----------------

Antic London
77 Malham road,
Forest Hill
London, SE23 1AH

DRAWN by
MGL, DP
Prepared on behalf of
Antic London

Date:
28.06.2023
Drawing
Drawing n.
Scale

Address : COOPERS
58-60 Westow Hill SE19 1RX
Location plan
60WH LP
1:1250 @ A4