This drawing is for Planning purposes only.
All dimensions to be checked on site.

Front (east) Elevation

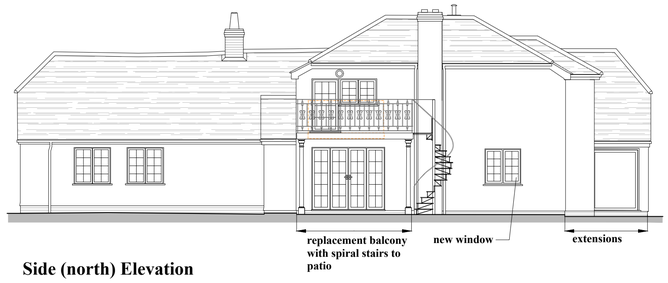

Side (north) Elevation

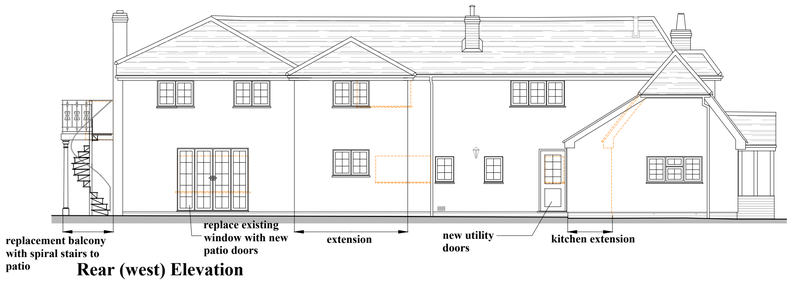

Rear (west) Elevation

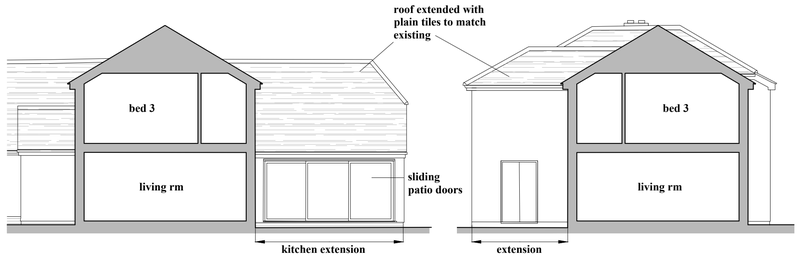

Section (looking south)

Section (looking north)

FIELD HOUSE - AS PROPOSED

1/100 @ A1

0 1 5m

Scale Bar 1:100

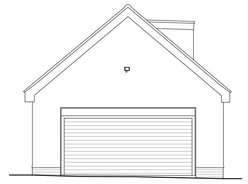

Rear (north) Elevation

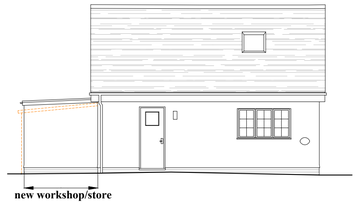

Side (east) Elevation

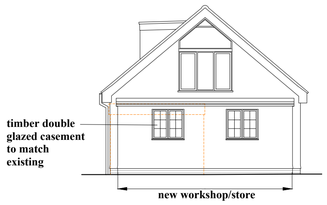

Rear (north) Elevation

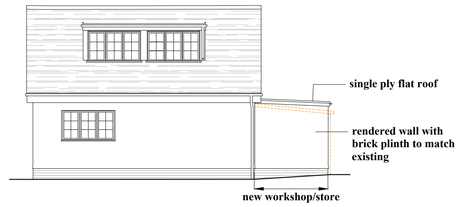

Side (east) Elevation

GARAGE/WORKSHOP - AS PROPOSED

1/100 @ A1

0 1 5m

Scale Bar 1:100

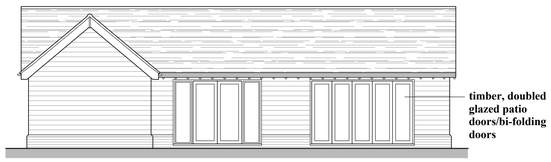

Front (south) Elevation

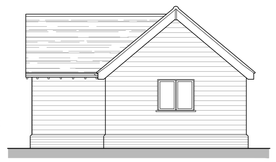

Side (east) Elevation

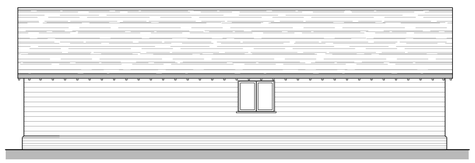

Rear (north) Elevation

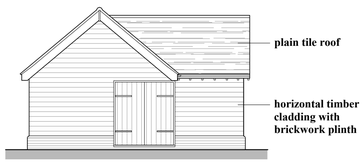

Side (west) Elevation

PROPOSED POOL BUILDING

1/100 @ A1

0 1 5m

Scale Bar 1:100

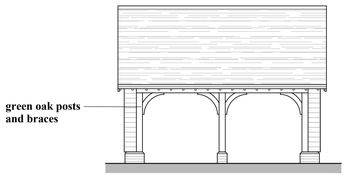

Front (south) Elevation



Side (west) Elevation

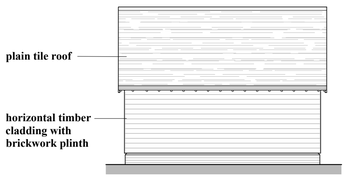

Rear (north) Elevation



Side (east) Elevation

PROPOSED CART SHED

1/100 @ A1

0 1 5m

Scale Bar 1:100

The above line measures 200mm in length when printed correctly

Notes

IAN ABRAMS
ARCHITECT LIMITED

5 The Maltings, Station Road, Newport, Essex CB11 3RN
Telephone: 01799 543 533
Fax: 01799 543 653
e-mail : ian@abrams.uk.com
www.ian-abrams-architects.co.uk

Job title
Alterations
to
Field House
Maggots End
Manuden

Drawing title
Proposed Elevations

Scale	Date	Drawn
AS SHOWN @A1	Oct 2023	CH

Drawing No	Rev
129723.03	-

J:\129723 HUNT Field House, Manuden\5. Drawing Files\CAD\2. Planning & Listed\129723 Planning.dwg