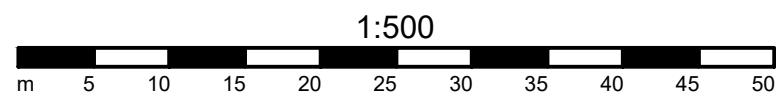
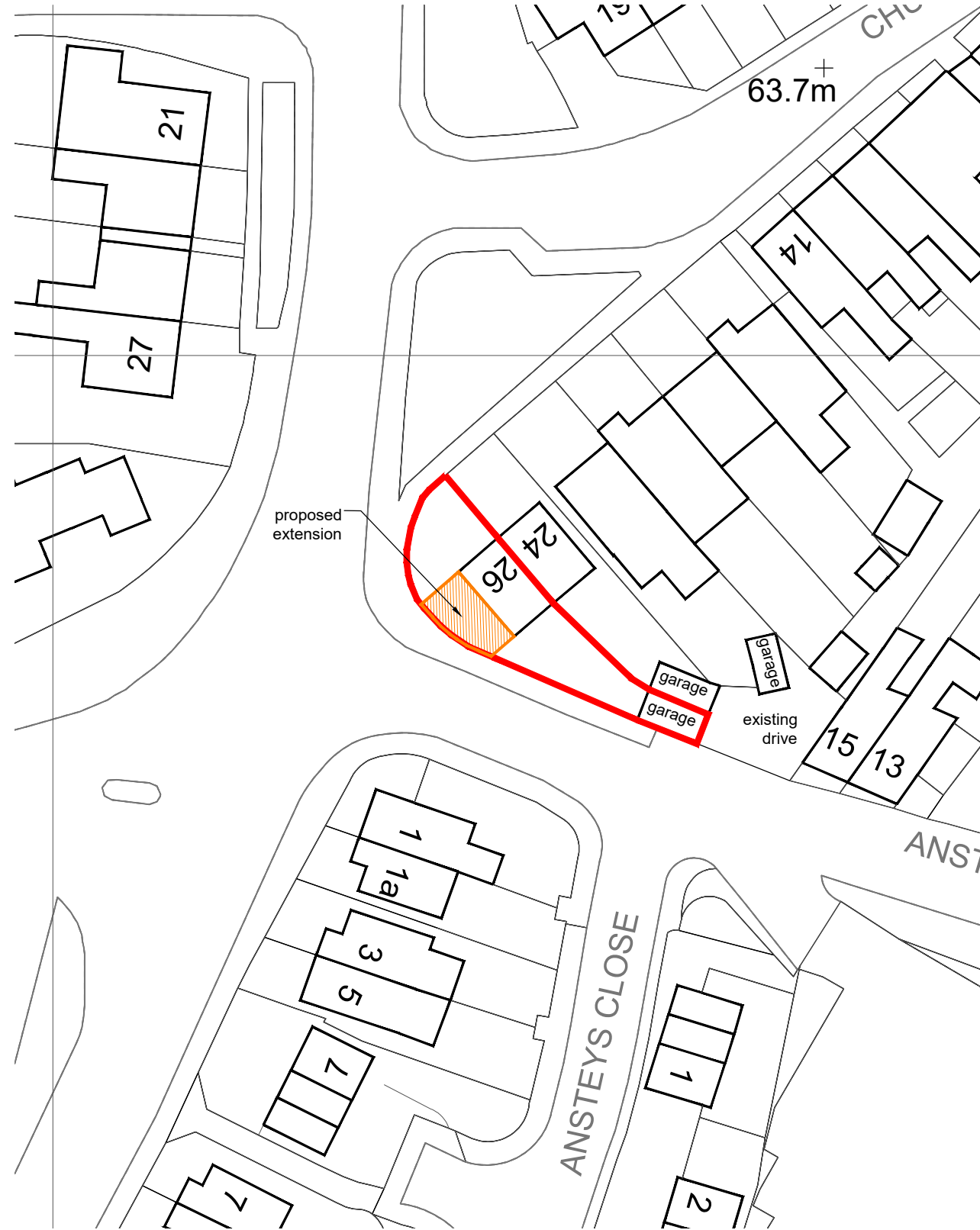
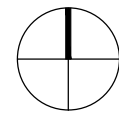


Existing Site Plan
1:1250

© Crown Copyright and database rights 2021 OS 100047474.




Proposed Block Plan
scale 1:500

NOTES:

THIS DRAWING IS COPYRIGHT.
THE DRAWING IS NOT TO BE USED FOR CONSTRUCTION UNLESS MARKED 'FOR CONSTRUCTION'

THE CONTRACTOR IS RESPONSIBLE FOR ALL DIMENSIONS AND THE CORRECT SETTING OUT ON SITE. ONLY FIGURED DIMENSIONS ARE TO BE USED, IF IN DOUBT ASK.

ALL MATERIALS AND WORKMANSHIP TO COMPLY WITH THE CURRENT BRITISH STANDARDS AND CODES OF PRACTICE.



| | | |
|-----|-----------|---------------------------|
| Rev | Date | Description |
| A | 02 Nov 23 | parking and garages added |

P.J.Orchard B Arch RIBA

Chartered Architect

9 West Hill Gardens
Portishead
North Somerset
BS20 6LJ

Tel /Fax: 01275 847 190



Project

26, CHURCH ROAD,
HANHAM,
SOUTH GLOUCESTERSHIRE,
BS15 3AB

Drawing Title

EXTENSION
EXISTING SITE PLAN AND
PROPOSED BLOCK PLAN

| | |
|------------|----------------|
| Scale | Job Number |
| 1:50@A3 | . |
| Date | Drawing Number |
| 10.01.2023 | PL01_A |
| Drawn | Checked |
| JM | PJO |