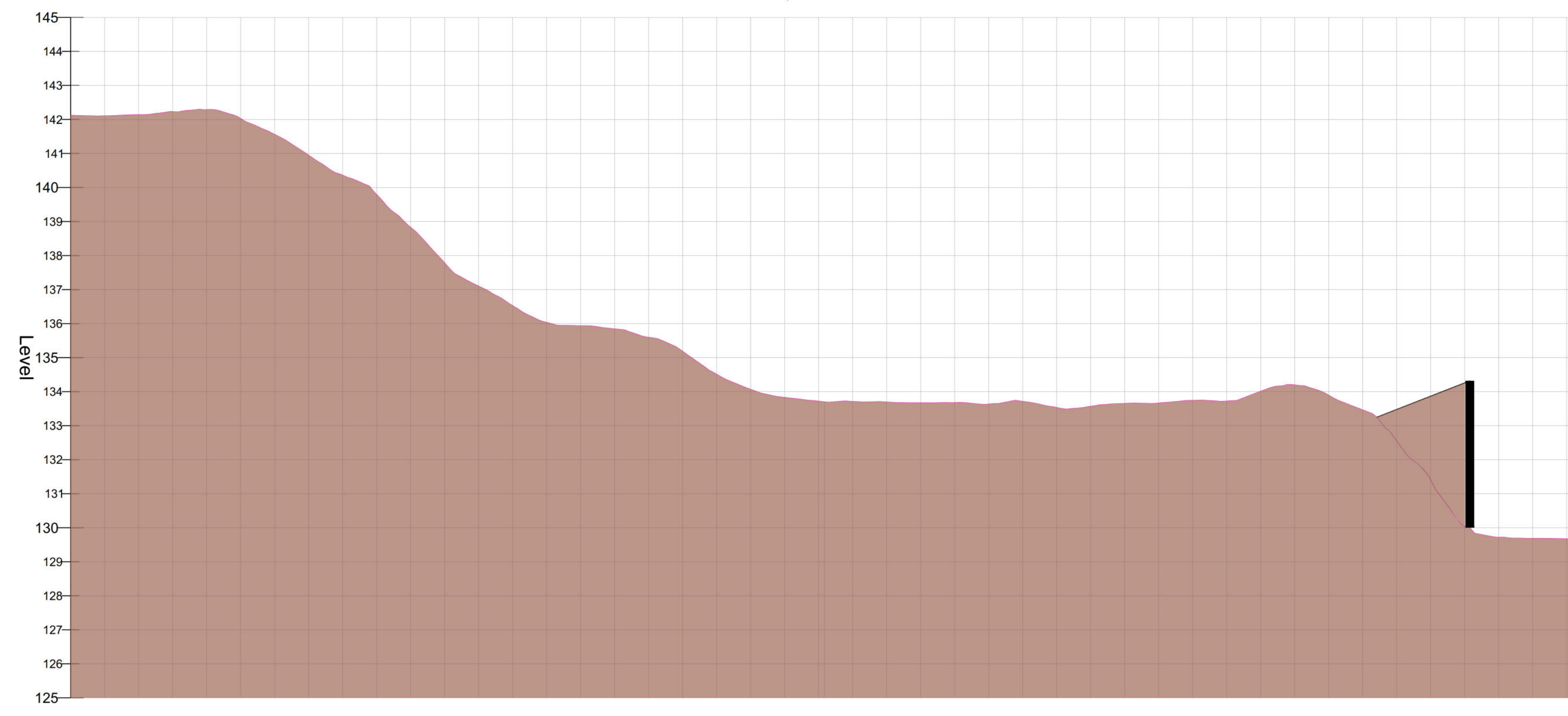
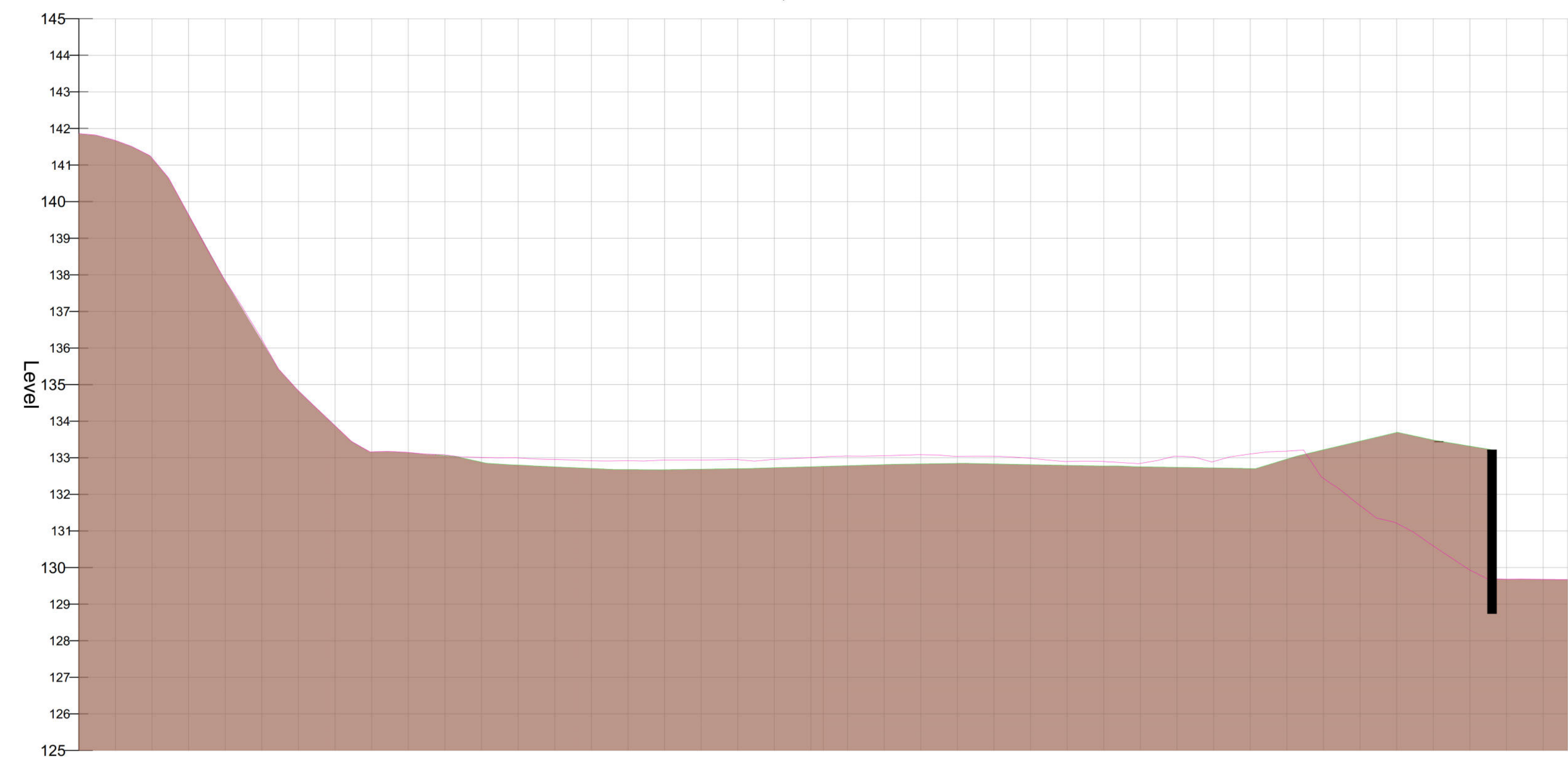


SECTION 1-1  
SCALE: H 1:200,V 1:100. DATUM: 125.000



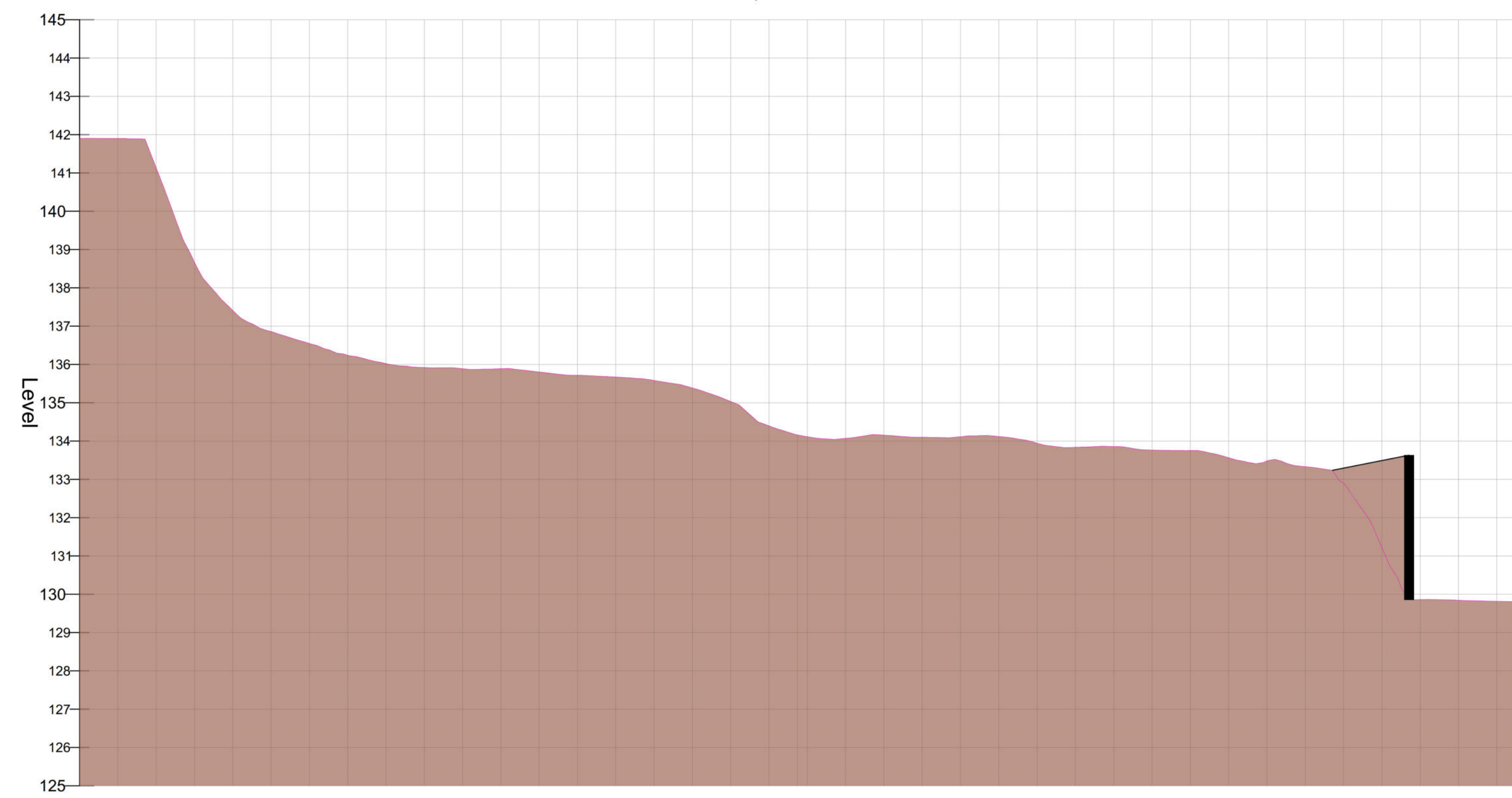
Existing Levels	Chainage
142.328	00.000
142.111	02.000
142.165	04.000
142.235	06.000
142.253	08.000
142.030	10.000
141.565	12.000
140.556	14.000
140.398	16.000
139.801	18.000
138.824	20.000
137.793	22.000
137.107	24.000
136.523	26.000
136.009	28.000
135.563	30.000
135.098	32.000
134.602	34.000
134.190	36.000
134.517	38.000
134.021	40.000
133.535	42.000
133.724	44.000
133.717	46.000
133.699	48.000
133.526	50.000
133.891	52.000
133.639	54.000
133.779	56.000
133.540	58.000
133.521	60.000
133.698	62.000
133.505	64.000
133.740	66.000
133.728	68.000
134.612	70.000
134.523	72.000
133.993	74.000
133.468	76.000
132.935	78.000
133.338	80.000
133.002	82.000
129.727	84.000
129.689	86.000
129.672	88.000
129.672	90.000

SECTION 3-3  
SCALE: H 1:200,V 1:100. DATUM: 125.000



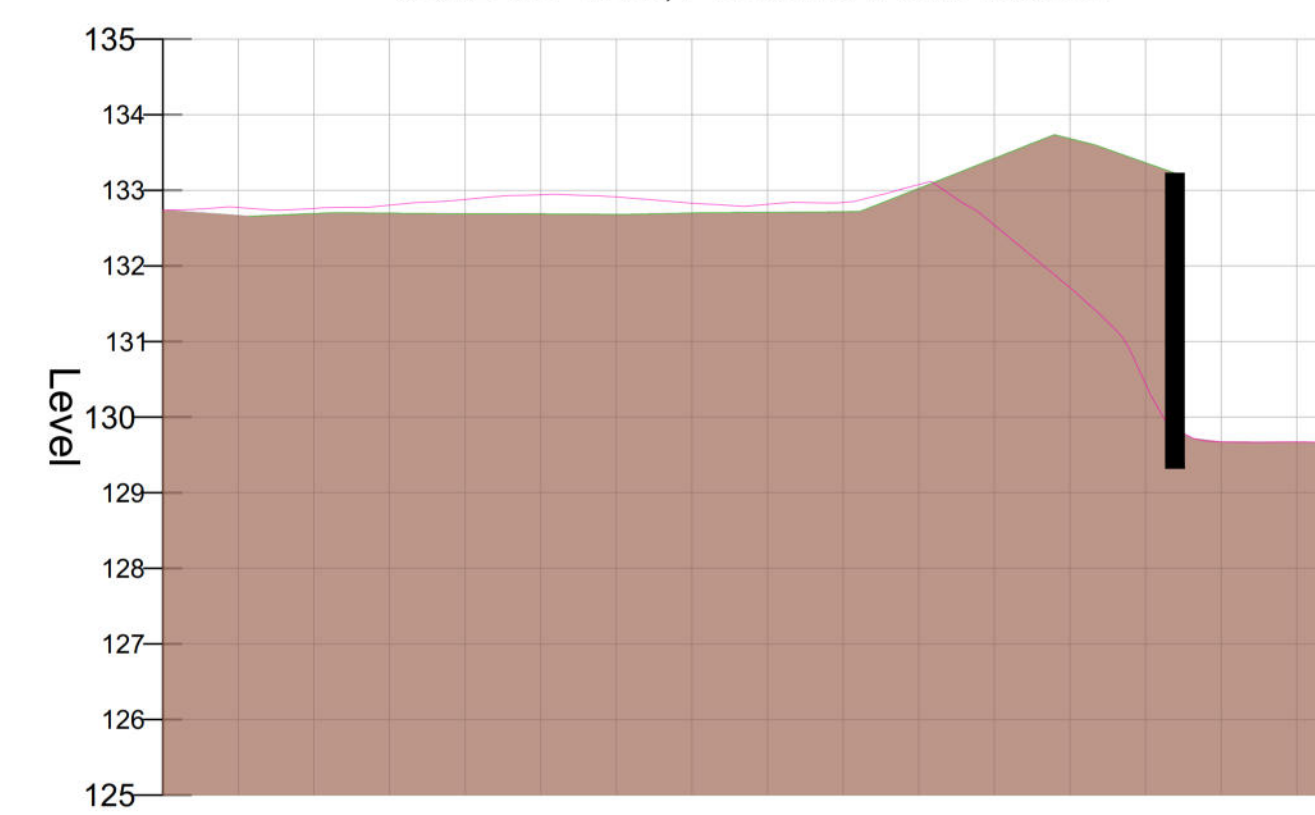
Existing Levels	Chainage
141.860	00.000
141.673	02.000
141.705	04.000
138.638	06.000
137.941	08.000
138.221	10.000
134.881	12.000
133.874	14.000
133.183	16.000
133.746	18.000
133.621	20.000
133.910	22.000
132.897	24.000
132.883	26.000
132.876	28.000
132.818	30.000
132.804	32.000
132.840	34.000
132.805	36.000
132.868	38.000
132.847	40.000
133.543	42.000
133.095	44.000
133.081	46.000
133.027	48.000
133.032	50.000
132.895	52.000
132.896	54.000
132.805	56.000
132.887	58.000
133.543	60.000
132.889	62.000
133.025	64.000
133.192	66.000
132.914	68.000
133.655	70.000
131.299	72.000
130.991	74.000
129.933	76.000
129.679	78.000
129.672	80.000
129.672	82.000

SECTION 2-2  
SCALE: H 1:200,V 1:100. DATUM: 125.000



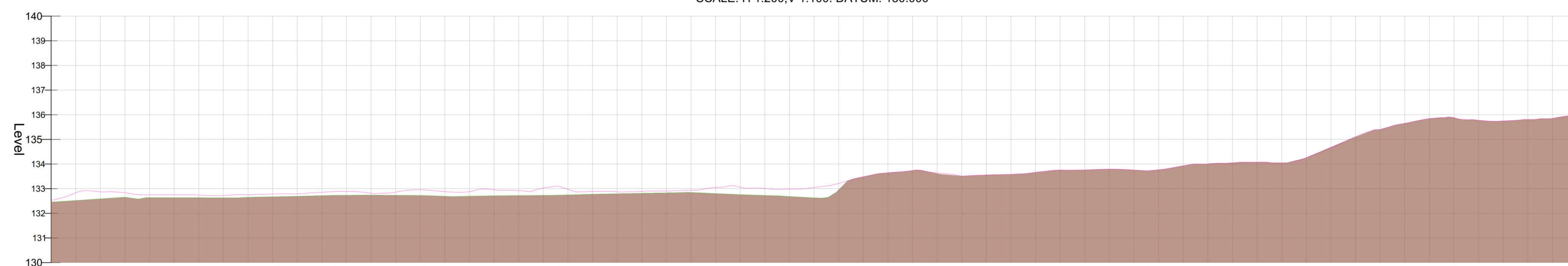
Existing Levels	Chainage
141.896	00.000
141.884	02.000
141.160	04.000
138.677	06.000
137.414	08.000
136.852	10.000
136.548	12.000
136.214	14.000
136.021	16.000
135.914	18.000
135.852	20.000
135.889	22.000
135.803	24.000
135.718	26.000
135.666	28.000
135.582	30.000
135.396	32.000
135.033	34.000
134.295	36.000
134.114	38.000
134.002	40.000
134.154	42.000
134.100	44.000
134.114	46.000
134.119	48.000
133.944	50.000
133.836	52.000
133.836	54.000
133.859	56.000
133.796	58.000
133.562	60.000
133.484	62.000
133.331	64.000
132.897	66.000
131.219	68.000
129.861	70.000
129.844	72.000
129.817	74.000
129.822	76.000
129.822	78.000

SECTION 4-4  
SCALE: H 1:200,V 1:100. DATUM: 125.000



Existing Levels	Chainage
132.328	00.000
132.773	02.000
132.739	04.000
132.884	06.000
132.879	08.000
132.841	10.000
132.825	12.000
132.815	14.000
132.839	16.000
132.839	18.000
133.021	20.000
132.839	22.000
132.815	24.000
131.713	26.000
130.489	28.000
129.672	30.000
129.672	32.000
129.672	34.000

SECTION 5-5  
SCALE: H 1:200,V 1:100. DATUM: 130.000



Existing Levels	Chainage
132.523	00.000
132.814	02.000
132.889	04.000
132.814	06.000
132.744	08.000
132.325	10.000
132.737	12.000
132.724	14.000
132.754	16.000
132.791	18.000
132.724	20.000
132.853	22.000
132.884	24.000
132.815	26.000
132.806	28.000
132.858	30.000
132.865	32.000
132.879	34.000
132.892	36.000
132.892	38.000
132.892	40.000
132.892	42.000
132.885	44.000
132.877	46.000
132.889	48.000
132.892	50.000
132.892	52.000
132.892	54.000
132.892	56.000
132.892	58.000
132.892	60.000
132.892	62.000
132.892	64.000
132.892	66.000
132.892	68.000
132.892	70.000
132.892	72.000
132.892	74.000
132.892	76.000
132.892	78.000
132.892	80.000
132.892	82.000
132.892	84.000
132.892	86.000
132.892	88.000
132.892	90.000
132.892	92.000
132.892	94.000
132.892	96.000
132.892	98.000
132.892	100.000
132.892	102.000
132.892	104.000
132.892	106.000
132.892	108.000
132.892	110.000
132.892	112.000
132.892	114.000
132.892	116.000
132.892	118.000
132.892	120.000
132.892	122.000
132.892	124.000
132.892	126.000
132.892	128.000
132.892	130.000
132.892	132.000
132.892	134.000
132.892	136.000
132.892	138.000
132.892	140.000
132.892	142.000
132.892	144.000
132.892	146.000
132.892	148.000
132.892	150.000
132.892	152.000
132.892	154.000
132.892	156.000
132.892	158.000
132.892	160.000
132.892	162.000
132.892	164.000
132.892	166.000
132.892	168.000
132.892	170.000
132.892	172.000
132.892	174.000
132.892	176.000
132.892	178.000
132.892	180.000
132.892	182.000
132.892	184.000
132.892	186.000
132.892	188.000
132.892	190.000
132.892	192.000
132.892	194.000
132.892	196.000
132.892	198.000
132.892	200.000

© COPYRIGHT, ALL RIGHTS RESERVED  
THIS WORK IS COPYRIGHT AND CANNOT BE REPRODUCED OR COPIED IN ANY FORM OR BY ANY OTHER MEANS (GRAPHIC, ELECTRONIC OR MECHANICAL INCLUDING PHOTOCOPYING) WITHOUT THE WRITTEN PERMISSION OF POPULOUS AND LICENSE, EXPRESS OR IMPLIED. TO USE THIS DOCUMENT FOR ANY PURPOSE WHATSOEVER IS RESTRICTED TO THE TERMS OF THE AGREEMENT OR IMPLIED AGREEMENT OR IMPLIED AGREEMENT BETWEEN POPULOUS AND THE INSTRUCTING PARTY.

USE FIGURED DIMENSIONS, DO NOT SCALE. CHECK ALL DIMENSIONS ON SITE BEFORE FABRICATION OR SETTING OUT.

GENERAL NOTES

- DO NOT SCALE.
- THIS DRAWING IS TO BE READ IN CONJUNCTION WITH ALL OTHER RELEVANT DRAWINGS.
- SHOULD THERE BE ANY DISCREPANCY BETWEEN DETAILS INDICATED ON THIS DRAWING AND THOSE INDICATED ON OTHER DRAWINGS THE ENGINEER SHOULD BE INFORMED PRIOR TO CONSTRUCTION ON SITE.
- UNTIL TECHNICAL APPROVAL HAS BEEN OBTAINED FROM THE RELEVANT AUTHORITIES IT SHOULD BE UNDERSTOOD THAT ALL DRAWINGS ISSUED ARE PRELIMINARY AND NOT FOR CONSTRUCTION. SHOULD THE CONTRACTOR START SITE WORK PRIOR TO APPROVAL BEING GIVEN, IT IS ENTIRELY AT HIS OWN RISK.
- ALL DIMENSIONS SHOWN ARE IN MILLIMETERS UNLESS NOTED OTHERWISE.
- ALL SURVEY INFORMATION IS PROVIDED BY THE SURVEYING COMPANY AND XOSQUARE LIMITED CANNOT ACCEPT ANY LIABILITY FOR ANY DISCREPANCIES THERE IN. ALL SURVEY INFORMATION TO BE VERIFIED ON SITE BY CONTRACTOR. SHOULD DISCREPANCIES BE IDENTIFIED, XOSQUARE LIMITED IS TO BE NOTIFIED IMMEDIATELY.

LEGEND

- EXISTING LEVELS
- LIDAR SURVEY

Rev	Date	By	Description
P1	17.07.23	MW	INFORMATION ISSUE

REVISIONS



Vision | DESIGN | Group  
Engineering Consultancy

Client  
**BRIDGEWATER LAND AND DEVELOPMENTS**

Project Name  
**EGMONT STREET MOSSLEY**

Drawing Title  
**EXISTING SITE SECTIONS**

Drawn By	Checked By	Approved By	Date	Scale	Project No	Sheet No	Sheet Total
JF	MW	MW	17.07.23	1:100	121	1	1
Drawn	Checked	Approved	Date	Scale	Project No	Sheet No	Sheet Total
JF	MW	MW	17.07.23	1:100	121	1	1
Drawn	Checked	Approved	Date	Scale	Project No	Sheet No	Sheet Total
JF	MW	MW	17.07.23	1:100	121	1	1