



23, Benhilton Gardens, Sutton, SM1 3BS

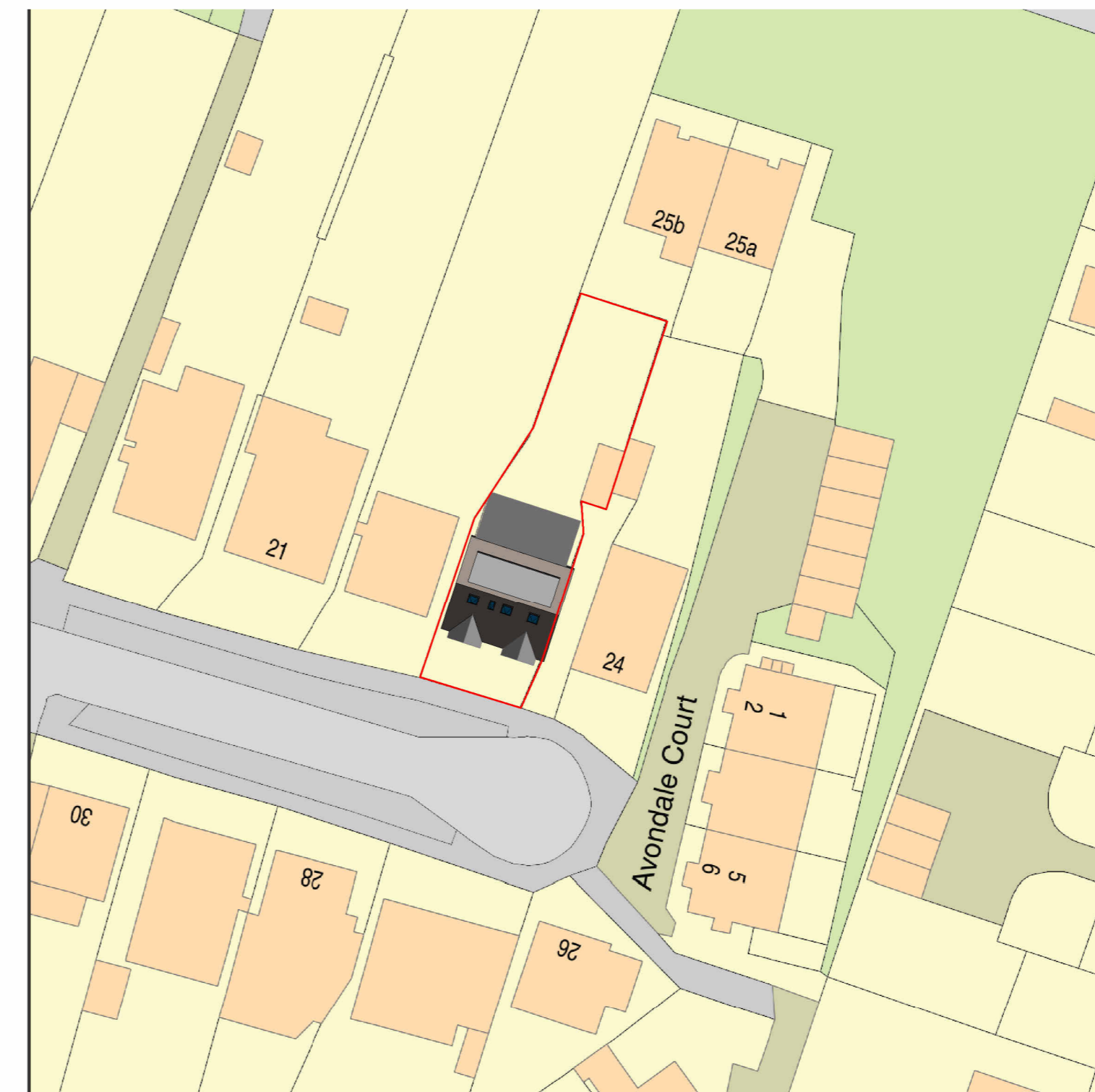


Location Plan shows area bounded by: 525981.54, 165090.63, 526127.95, 165222.05 (at a scale of 1:1250), OSGridRef: TQ28056515. The representation of a road, track or path is no evidence of a right of way. The representation of features as lines is no evidence of a property boundary.  
 Produced on 27th Jul 2023 from the Ordnance Survey National Geographic Database and incorporating surveyed revision available at this date. Reproduction in whole or part is prohibited without the prior permission of Ordnance Survey. © Crown copyright 2023. Supplied by www.buyaplan.co.uk a licensed Ordnance Survey partner (100053143). Unique plan reference: #00836989-D2B1F2.  
 Ordnance Survey and the OS Symbol are registered trademarks of Ordnance Survey, the national mapping agency of Great Britain. Buy A Plan® logo, pdf design and the www.buyaplan.co.uk website are Copyright © Passinc Ltd 2023.

**Site Location Plan**  
1 : 1250



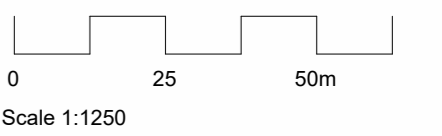
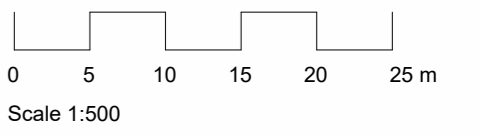
**Block Plan - Existing**  
1 : 500



**Block Plan - Proposed**  
1 : 500

Notes:

Copyright in the design and this drawing is the property of Teem Consult. Reproduction in whole or in part is forbidden without written permission of Teem Consult. All Dimensions are to be checked on site before any work proceeds. Do not scale this drawing but use only figured dimensions. Any errors or omissions are to be reported to Teem Consult. This drawing is to be read in conjunction with all the relevant consultants and/or specialists drawings/documents, and any discrepancies or variations are to be notified to Teem Consult before work commences.



**Planning**

No. Seq.	Description	Date



Project Title  
**Loft Conversion**

Client  
**VENKATA SATYANARAYANA  
REDDY ANNAREDDY and  
SRAVANTHI MARTHALA**

Project Address  
**23 Benhilton Gardens  
Sutton  
SM1 3BS**

Maps

Drawn by	Scale	Date
T.O.	As indicated @A1	October 2023
Project No.	TCL687/07/23	

Sheet No. **A100**