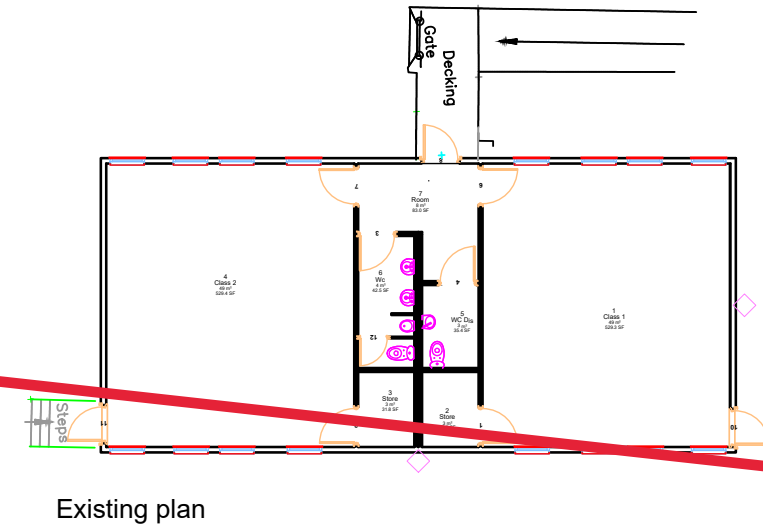
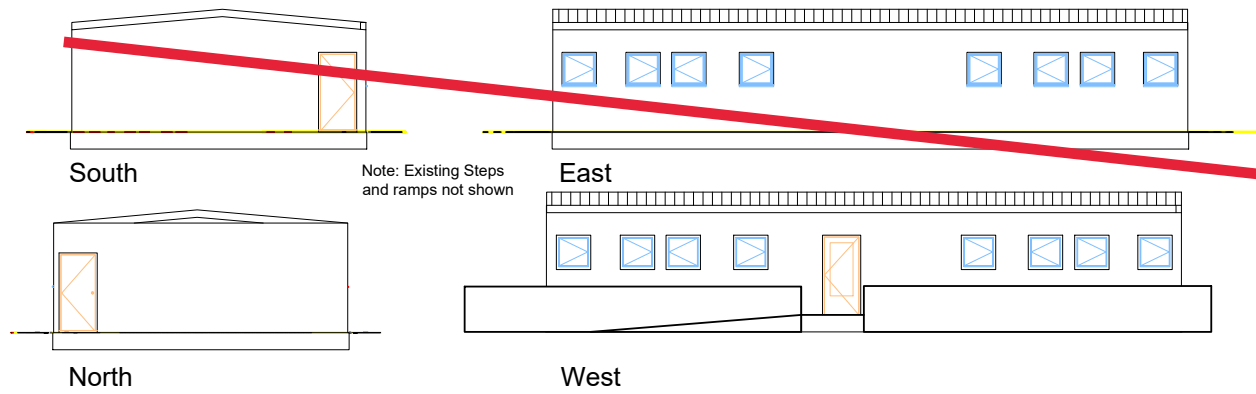


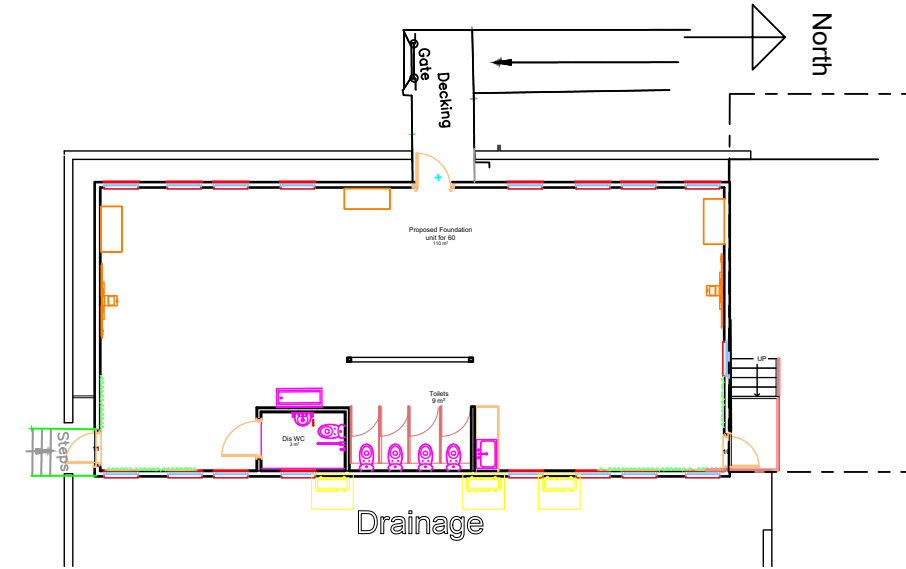
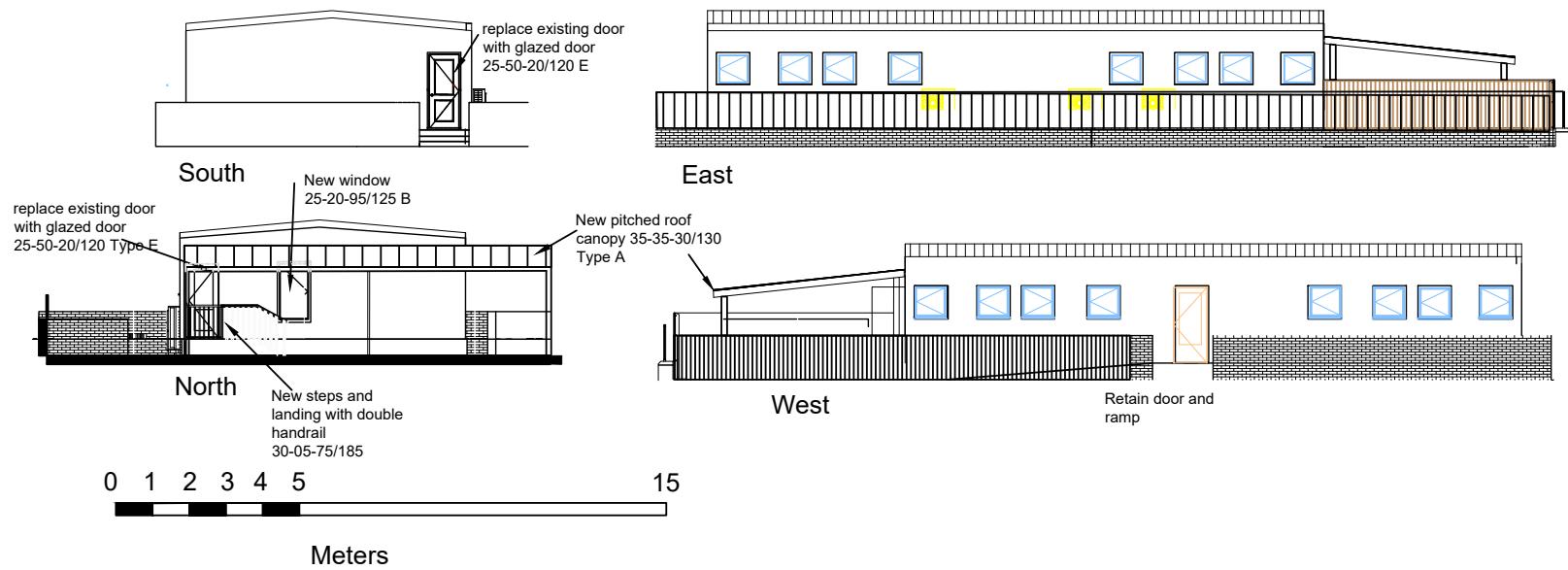
changes to floor plan and elevation.
Approved 2020

Existing



Existing plan

Proposed



Proposed Plan

NOTES:
This drawing should be read in conjunction with all relevant design information, drawings and documents.
All dimensions to be verified on site. Do not scale from the drawing.
Any map on a drawing is based upon Ordnance Survey materials with the permission of Ordnance Survey on behalf of the Controller of Her Majesty's Stationery Office © Crown copyright. Unauthorised reproduction infringes Crown copyright and may lead to prosecution or civil proceedings. (Nottinghamshire County Council) (Licence No.100019713)
This drawing is Copyright and is issued on the condition that it is not copied, reproduced, retained or disclosed to any unauthorised person, either wholly or in part without consent in writing from Arc Partnership.

Rev	Description	Drawn	Auth	Date
3	buildings handed exist ramp added	-	-	-
2	canopy noted amended steps shown	-	-	-
1	Canopy altered	-	-	-

Client: Nottinghamshire County Council

Site Address: **Trent Boulevard**
West Bridgford, Notts
NG2 5BD UPRN: 01539

Project Title: **Refurbish Mobile**

Drawing Title: **Existing and proposed Plans and Elevations**

Drawing Status: **TENDER**

Scale: **1:200 @ A3** Drawn: **de** Date: **March 20**

Prefix: **P.Y.BE.29269** Auth: Date:

Drawing No: **P227781ARC - -A-1002** Rev: **3**

arcpartnership

2nd Floor City Gate West, Tollhouse Hill,
Nottingham, NG1 5AT
Tel: 0115 838 4844 Email: info@arc-partnership.co.uk
© Arc Partnership