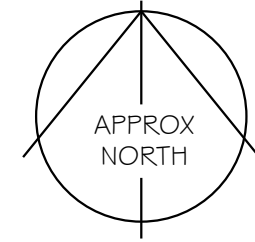


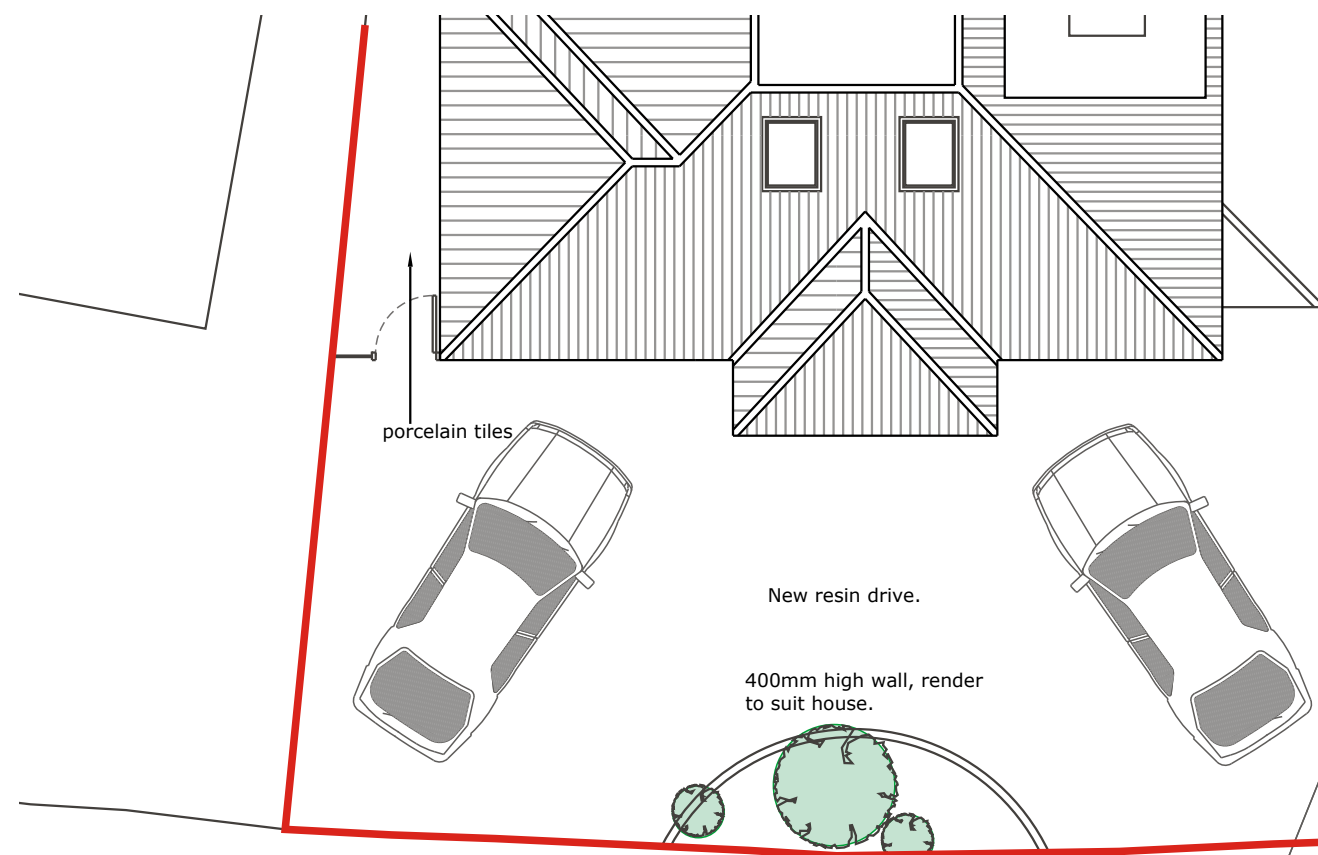
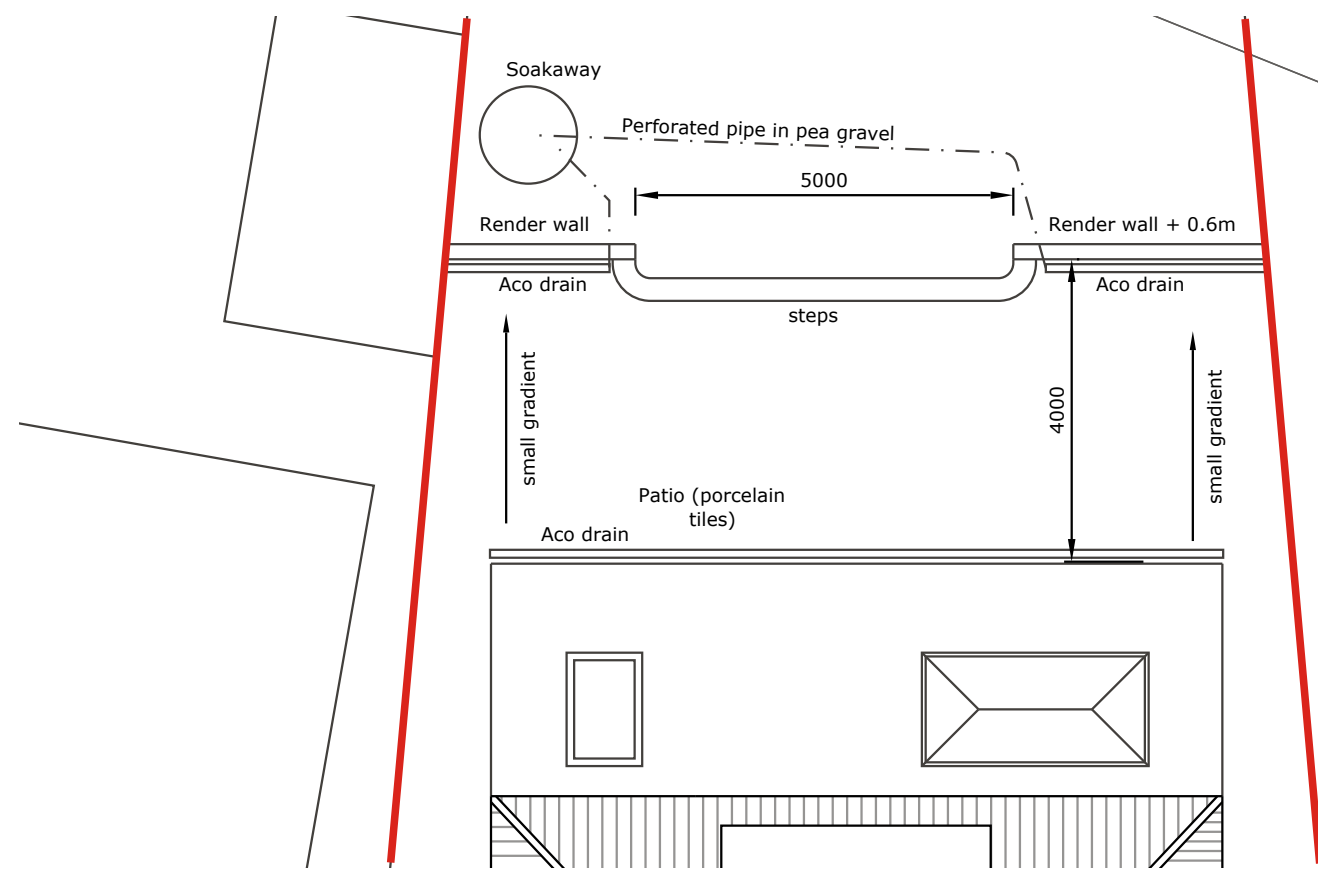
38 CISSBURY RING, LONDON.



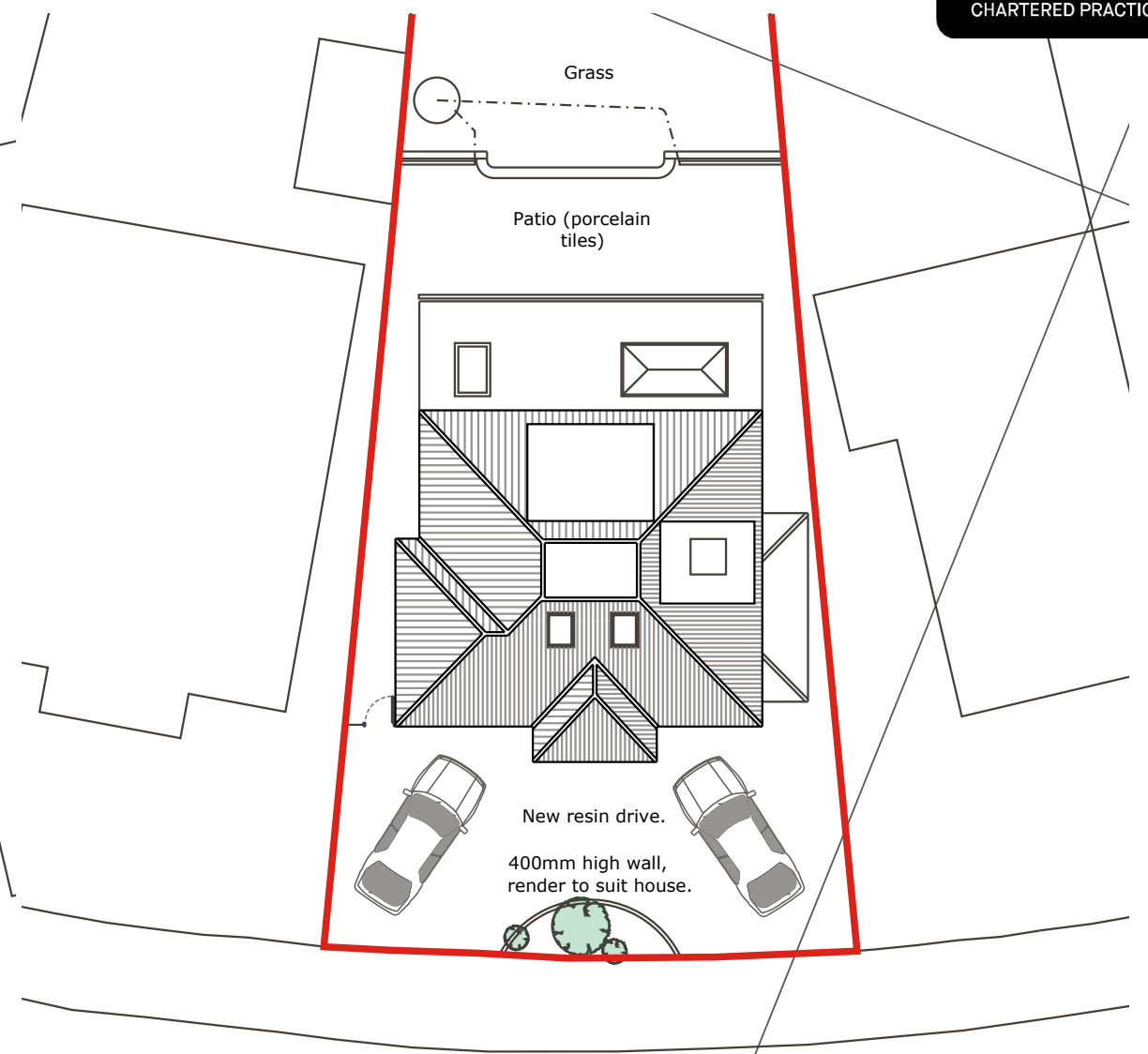
It is the responsibility of the client to advise of matters relating to land title, restrictive covenants, wayleaves or positions of public drains in relation to the site. Site boundaries are taken as visible fence lines unless advertised otherwise.

Drawings may be scaled for planning purposes only.

All existing and proposal drawings are based on measured surveys. Site drawings are based on Ordnance Survey plans. Halford Jones Architecture cannot guarantee the accuracy of drawings that have been imported from other agencies, eg Ordnance Survey.



PROPOSED SITE PLAN
scale 1:100



PROPOSED SITE PLAN
scale 1:200

PRELIMINARY ~ SITE PLANS

Revision:	Amendment Description:	Initials:	Date:
Client Address: 230705		Project Address: 38 Cissbury Ring South London N12 7BE	
Project No.:		Drawn By:	
Drawing No.: A002		Revision: /	
Date: 29.09.23		Scale: 1:200 & 1:100	
Drawing Title: Site Plans		Checked By:	
Issue Type: PRELIMINARY			
<small>Registered Office: Halford Jones Architecture Ltd, 346 Park Hill Drive, Aylestone, Leicester, LE2 8HR. Tel: 0116 2832578 Mob: 07508 807002 Email: office@halfordjones.com Website: www.halfordjones.com</small>			
<small>NO DIMENSIONS ARE TO BE SCALED FROM THIS DRAWING. ALL DISCREPANCIES WITH THE DETAILS TO BE REPORTED AND CLARIFIED PRIOR TO COMMENCING WORKS ON SITE. IF IN DOUBT - ASK. THIS DRAWING IS COPYRIGHT.</small>			