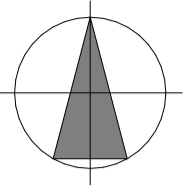
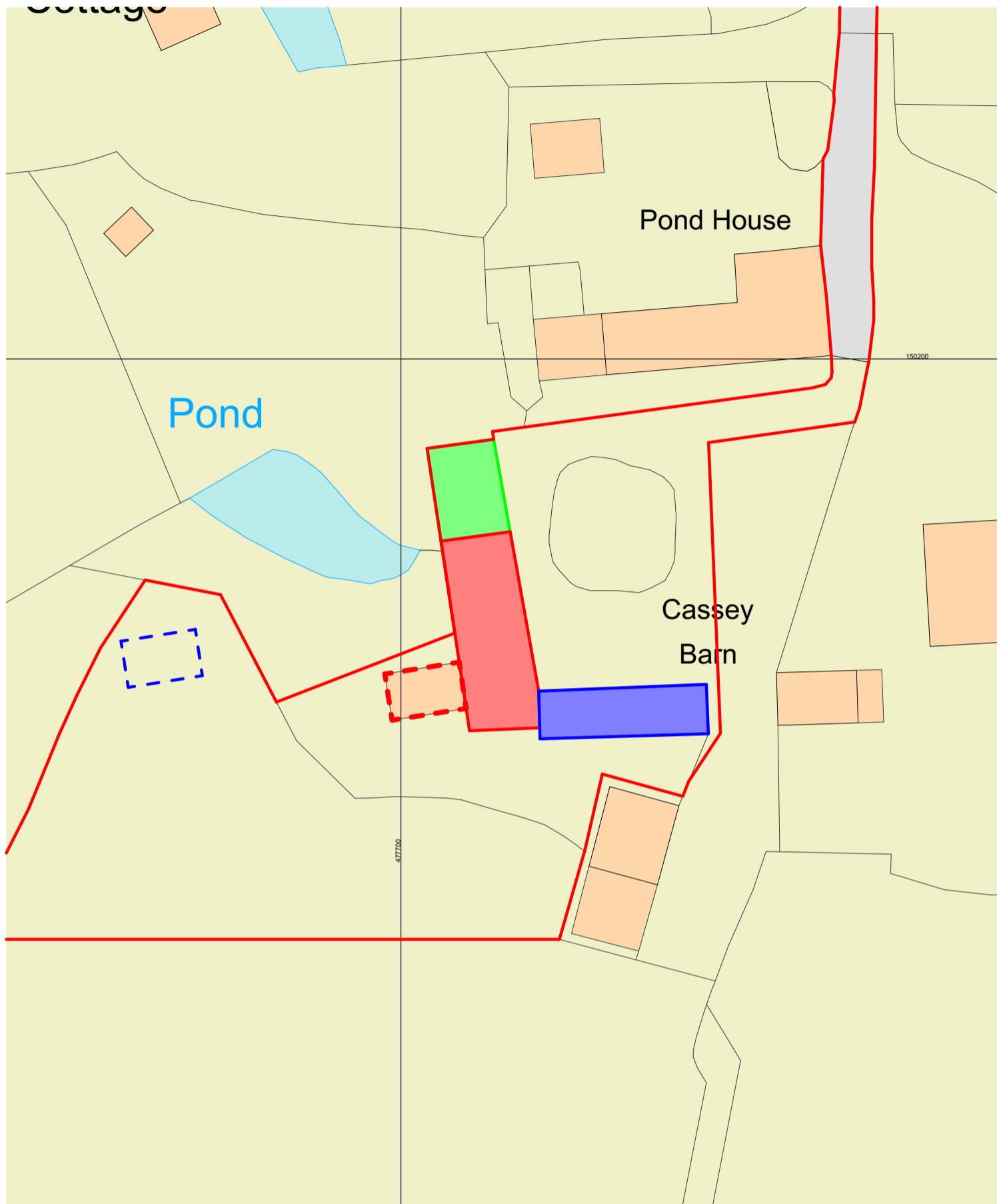


N




Ordnance Survey, (c) Crown Copyright 2023. All rights reserved. Licence number 100022432



Block Plan

1:500

- = Site boundary (0.28ha)
 - = Shed (to be removed and relocated as shown) = Relocated Shed
 - = Cart Shed
 - = Threshing Barn
 - = Single Storey Range
- Barn and Cart Shed at Great Rye Farm to West of Farmhouse (Listing No. 1244488)



Drawing Numbers

- SK Sketch Scheme
- P Planning
- A-0 General
- A-1 Plans
- A-2 Elevations
- A-3 Sections
- A-4 Large scale
- A-5 Details
- A-6 Schedules
- A-7 Interior design

Drawing Status

- Comment
- Information
- Sketch
- Planning
- Tender
- Building Regs
- Construction
- As Built

Client

Mr & Mrs Wooldridge

Job Title

Great Rye Farm
 Farnham Road
 Hook
 Hampshire
 RG29 1HT

Copyright on this drawing is held by Stedman Blower

STEDMAN BLOWER

1895

6 The Square, Liphook,
 Hampshire, GU30 7AH
 01428 581 800
 info@stedmanblower.uk
 www.stedmanblower.uk

Drawing Title

Block Plan

Drawing Status

Pre-App

Architect

DB

Original Size

A3

Drawing Number

5720-BA-P/02

Technician

JS

Date

Sept 2023

Revision