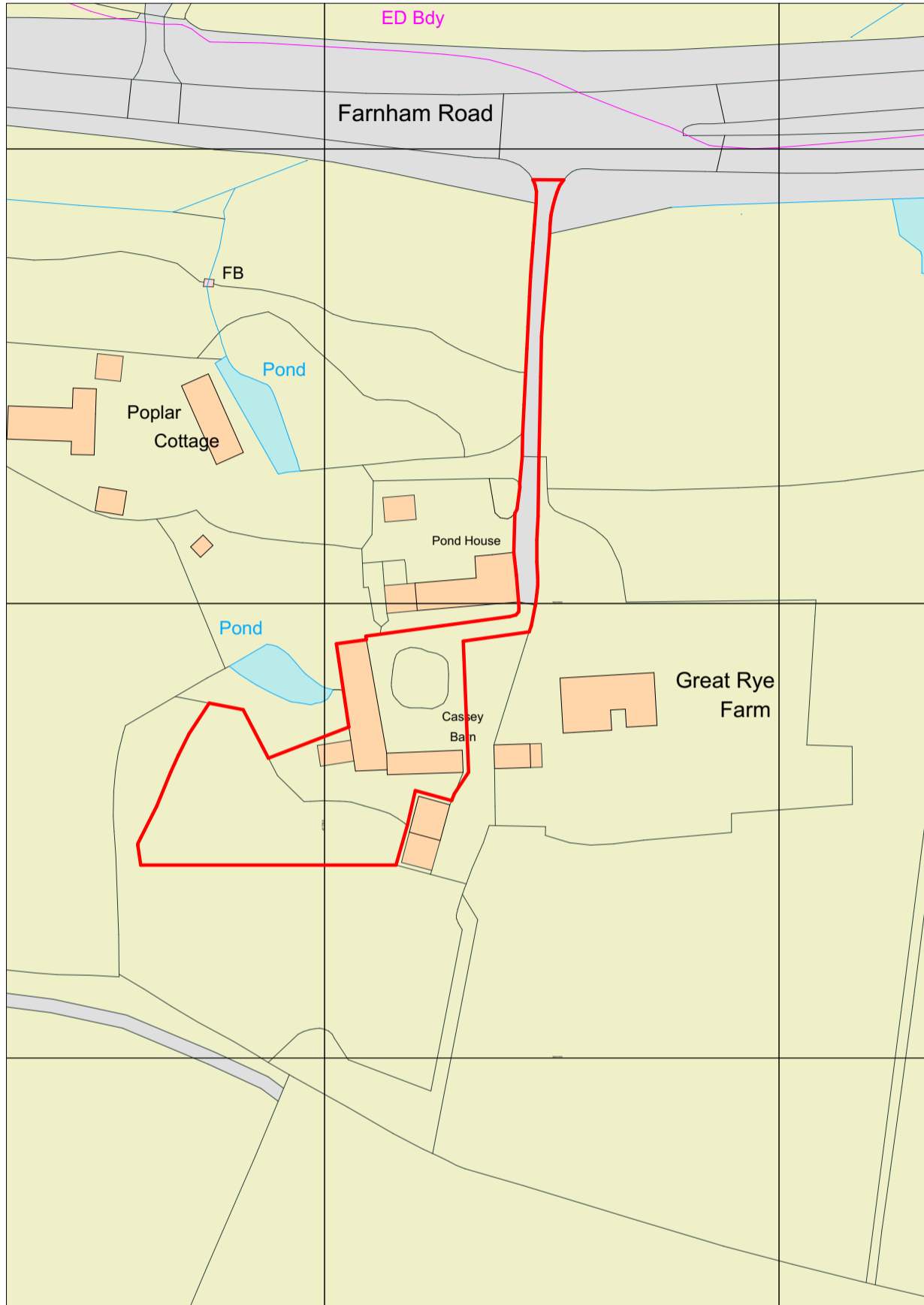
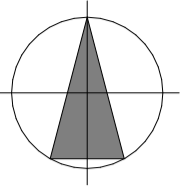


N

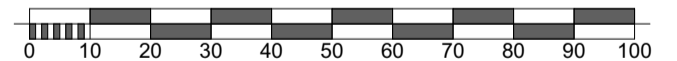


Ordnance Survey, (c) Crown Copyright 2023. All rights reserved. Licence number 100022432

OS Map

1:1250

 = Site boundary (0.28ha)



Drawing Numbers

- SK Sketch Scheme
- P Planning
- A-0 General
- A-1 Plans
- A-2 Elevations
- A-3 Sections
- A-4 Large scale
- A-5 Details
- A-6 Schedules
- A-7 Interior design

Drawing Status

- Comment
- Information
- Sketch
- Planning
- Tender
- Building Regs
- Construction
- As Built

Client

Mr & Mrs Wooldridge

Job Title

Great Rye Farm

Farnham Road

Hook

Hampshire

RG29 1HT

Copyright on this drawing is held by Stedman Blower

STEDMAN BLOWER

1895

6 The Square, Liphook, Hampshire, GU30 7AH

01428 581 800  
info@stedmanblower.uk  
www.stedmanblower.uk

Drawing Title

Site Location Plan

Drawing Status

Pre-App

Architect

DB

Original Size

A3

Drawing Number

5720-BA - P/01

Technician

JS

Date

Sept 2023

Revision