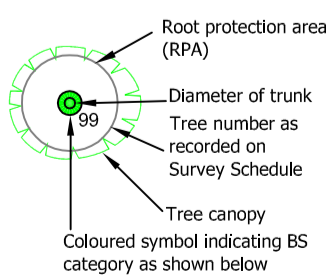
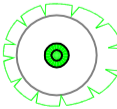
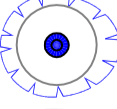
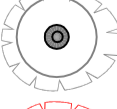

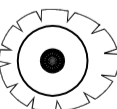


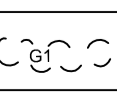






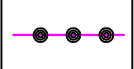
**Tree Categories**

**Arboricultural Strategy**



-  **Category A tree**  
BS5837 2012
-  **Category B tree**  
BS5837 2012
-  **Category C tree**  
BS5837 2012
-  **Category U tree**  
BS5837 2012

-  **Tree to be retained**  
Colour reference in accordance with the categories defined by BS:5837
-  **Tree to be removed**  
Colour reference in accordance with the categories defined by BS:5837
-  **Tree group/hedge to be retained**  
Colour reference in accordance with the categories defined above
-  **Tree group or part of tree group to be removed**  
Colour reference in accordance with the categories defined above

-  Area of hard surface to be installed following a 'no dig' method of construction
-  Area where additional ground protection will be required. Refer to the accompanying report for details.
-  Area of existing hard surface to remain in situ and used as a sub base for the proposed re-surfacing
-  Area of existing hard surface to remain in situ and used as a sub base for the proposed re-surfacing
-  Line along which Tree Protection Barrier should be installed. Refer to accompanying report for specification



**Project** 133 Baston Road, Hayes  
**Drawing** Tree Protection Plan  
**Date** 27.09.23  
**Ref** 23-1610-TPP  
**Drawn** NT  
**Checked** DR  
**Client** South East Living  
**Scale** 1:500@A2