










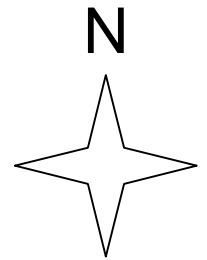


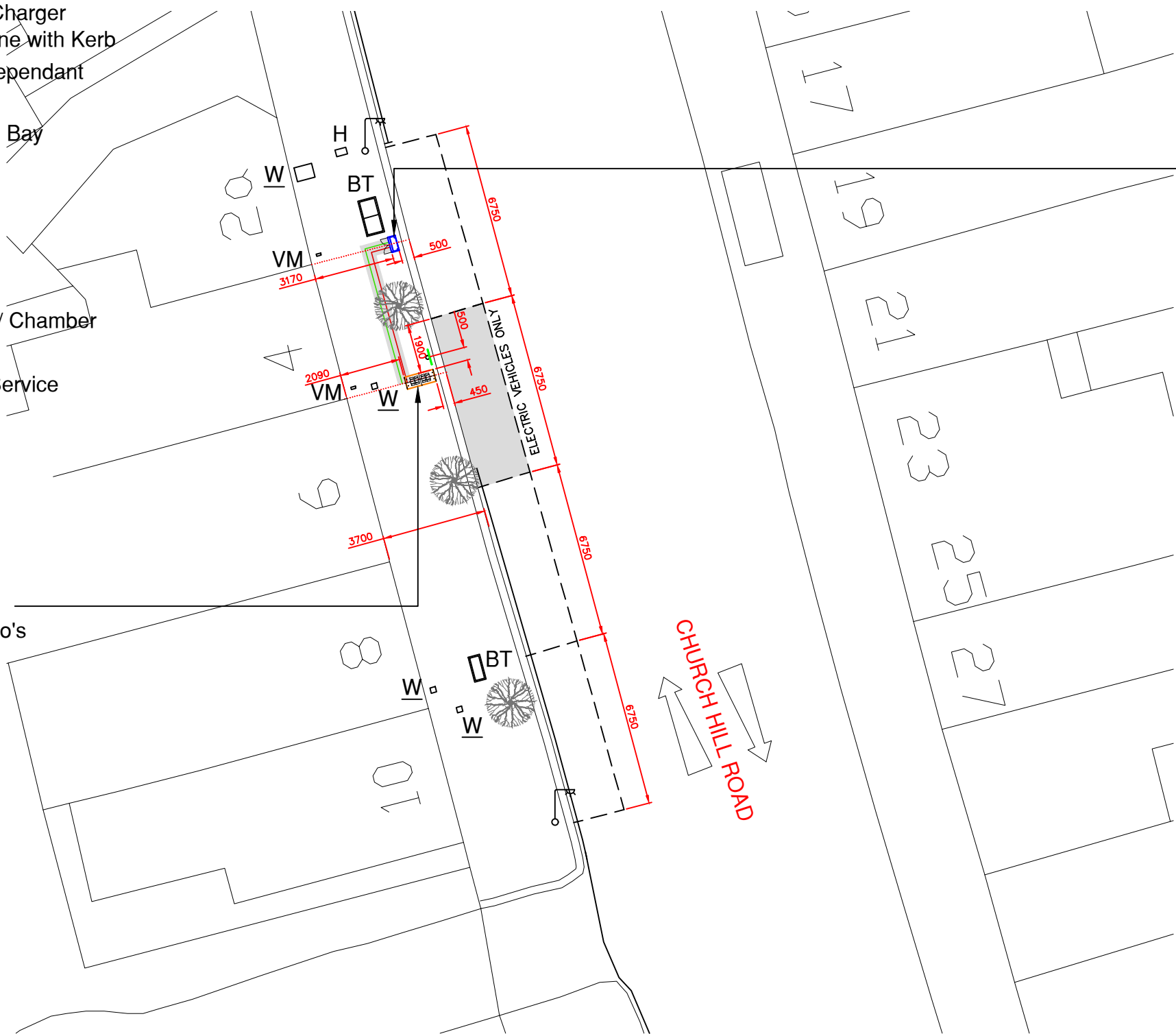
Legend

-  New Jolt EVA EV 2.0 Charger
-  New Feeder Pillar in Line with Kerb
-  Indicative Trenching Dependant on Site Conditions
-  Proposed EV Charging Bay
-  New EVCP Sign Post
-  Existing BT Chamber
-  Existing Lamp Post
-  Existing Sign Post
-  Existing Water Service/ Chamber
-  Existing Fire Hydrant
-  Existing Virgin Media Service

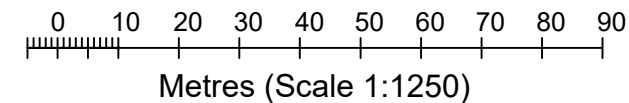
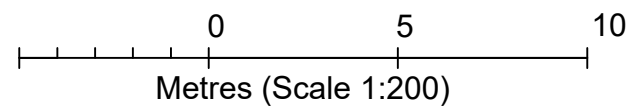
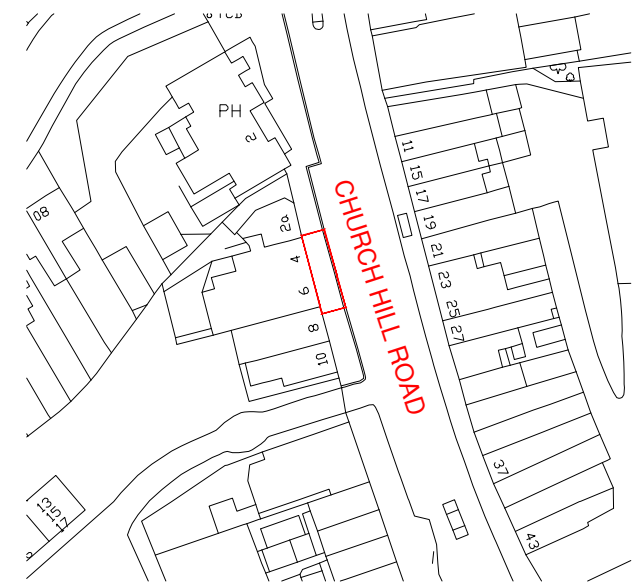


Feeder Pillar to be Placed on the Boundary Line Between No's 2-4 Church Hill Road

Charging Unit to be Placed on the Boundary Line Between No's 4 and 6 Church Hill Road



SITE LOCATION PLAN - 1:1250



NOTES.
1. All measurements on drawing are in mm

REV	DATE	BY	DESCRIPTION	CHK	APD
F	03/11/23	dds	Title Block Amends		
E	20/09/23	dds	Bay Configuration Modified		
D	13/09/23	dds	Issued for Information		
C	29/03/23	dds	Charger Unit Moved		
B	20/03/23	dds	Feeder Pillar Moved		
A	17/03/23	dds	Issued For Approval		



CLIENT JOLT CHARGE					
ARCHITECT					
SCALE 1:200	DATE MAR'23	DESIGN/DRAWN dds8020	CHECKED L.T	APPROVED J.R	SHT A3
DRAWING No. JLT.002-PROPOSED LAYOUT Rev F					

PROJECT LB BARNET JOLT CHARGING STATIONS
TITLE PROPOSED SITE LAYOUT LBB 013 O.S 4,6 & 8 CHURCH HILL ROAD, BARNET EN4 8TB EAST 527211, NORTH 195278