

Eldwick Primary School

CANARY DRIVE

Key

BARNABY ROAD

WAY

G003

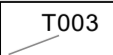
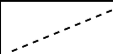

T005

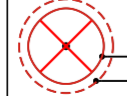
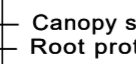
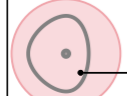
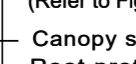
G004

T002

T001

**Legend:**

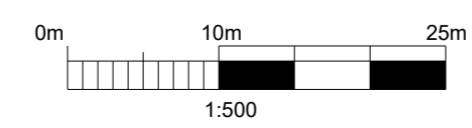
-  T003 Tree Identification Number
-  Tree Protection Fencing
-  Proposed Development Footprint
-  Temporary Ground Protection

-  Trees to be removed
-  Canopy spread  
Root protection area
-  Trees to be retained  
(Refer to Fig 1 for tree categories)
-  Canopy spread  
Root protection area

**NOTES:**

- This drawing to be read in conjunction with the Arboricultural Impact Assessment report produced by Crestwood Environmental.
- Protective fencing and ground protection to be installed in advance of any works being undertaken on site.

All Dimensions to be checked on site and not scaled from this drawing.  
This drawing is not for construction  
This drawing is for planning only  
All services to be checked on site and not scaled from this drawing



Consultant:  
Crestwood Environmental Ltd  
Science, Technology and  
Prototyping Centre, UoWSP,  
Glaisher Drive,  
Wolverhampton, WV10 9RU  
Tel: 01902 229563  
info@crestwoodenvironmental.co.uk  
http://www.crestwoodenvironmental.co.uk/



<b>Site:</b> Eldwick Primary School, Bingley				
<b>Drawing Title:</b> Tree Protection Plan (TPP)				
<b>Drawn By:</b> DW	<b>Checked By:</b> IS	<b>Date:</b> 03 / 10 / 2023	<b>Scale:</b> 1:500	<b>Paper Size:</b> A1 (841x594 mm)
<b>Status:</b> Final	<b>Final Revision:</b> -	<b>CAD Ref:</b> CE-ES-2450-ADW01-Final	<b>Drawing No. / Client Ref:</b> Figure 2	