

**SITE LOCATION**  
(Scale 1:50000)

Ordnance Survey map extract based upon Landranger map series with the permission of the controller of His Majesty's Stationery Office Licence No. 100022432 Crown copyright.

**DETAILED SITE LOCATION**  
(Scale 1:1250)

Based upon Ordnance Survey map extract with the permission of the Controller of His Majesty's Stationery Office. Crown copyright. Licence No. 100022432



**SITE PHOTOGRAPH**

ALL DIMENSIONS ARE IN mm UNLESS NOTED OTHERWISE

N.G.R E: 513058 N: 184102

**DIRECTIONS TO SITE:** Head south on M25. At junction 16, exit onto M40 towards London (W)/London (C)/Uxbridge. Continue onto Western Ave/A40. Take the slip road to Northolt/A312. At the roundabout, take the 1st exit onto Church Rd/A312. Turn right onto Eskdale Ave. Turn left onto Rectory Gardens. Turn left onto Ealing Rd. Turn left onto Crown Inn car park. Follow car park. Site will be located at back.

NOTES:

A	Issued for Approval	TCL	TCL	28.07.23
REV	MODIFICATION	BY	CH	DATE



Great British Communications  
Lapping House, Block 3 Forward Point,  
Tan House Lane, Widnes, Cheshire, WA9 0SL  
t. 44 (0)151 420 4128  
www.gbcservices.co.uk



Cell Name	Opt.
THE CROWN CAR PARK	-

Cell ID No		
CORNERSTONE	VM02	VF
30710200	023249	N/A

Site Address / Contact Details		
THE CROWN CAR PARK EALING ROAD EALING LONDON UB5 6AA		

Drawing Title:		SITE LOCATION MAPS	
Purpose of issue:		PLANNING	
Drawing Number:		100	
Dwg Rev:		A	

Surveyed By:		Original Sheet Size:		Pack Issue:	
TCL		A3		A	
Drawn:	Date:	Checked:	Date:		
TCL	28.07.23	TCL	28.07.23		

These drawings comply with VMO2 Standard ICNIRP guidelines  
Designed in accordance with Cornerstone documents: SDN0007 & SDN0008

EMF ACTIVE CONCESSION	#####
APPROVED DATE	###/###/###

**Non-Standard Reason**  
NON-COMPLIANCE ON TREES, TREE-PRUNING TO BE CONTROLLED BY THE SITE PROVIDER TO ACHIEVE OCCUPATIONAL COMPLIANCE



CAR PARK

EXISTING 1.10m WIDE GATE

BEER GARDEN

GROUND LEVEL  
+0.00m

EXISTING 3.50m HIGH SIGN

TREE HEIGHT  
+17.00m AGL

TREE HEIGHT  
+16.00m AGL

TREE HEIGHT  
+18.50m AGL

TREE HEIGHT  
+6.00m AGL

PAVEMENT

**EXISTING SITE PLAN**  
(1:100)

ALL DIMENSIONS ARE IN mm UNLESS NOTED OTHERWISE


N.G.R | E: 513058 N: 184102

NOTES:

REV	MODIFICATION	BY	CH	DATE
A	Issued for Approval	TCL	TCL	28.07.23



**Great British Communications**  
Lapping House, Block 3 Forward Point,  
Tan House Lane, Widnes, Cheshire, W43 0SL  
t. 44 (0)151 420 4128  
www.gbcservices.co.uk



Cell Name	Opt.
THE CROWN CAR PARK	-

Cell ID No		
CORNERSTONE	VM02	VF
30710200	023249	N/A

Site Address / Contact Details  
**THE CROWN CAR PARK**  
 EALING ROAD  
 EALING  
 LONDON  
 UB5 6AA

Drawing Title:  
**EXISTING SITE PLAN**

Purpose of issue:  
**PLANNING**

Drawing Number:  
 200

Surveyed By:  
**TCL**

Original Sheet Size:  
 A3

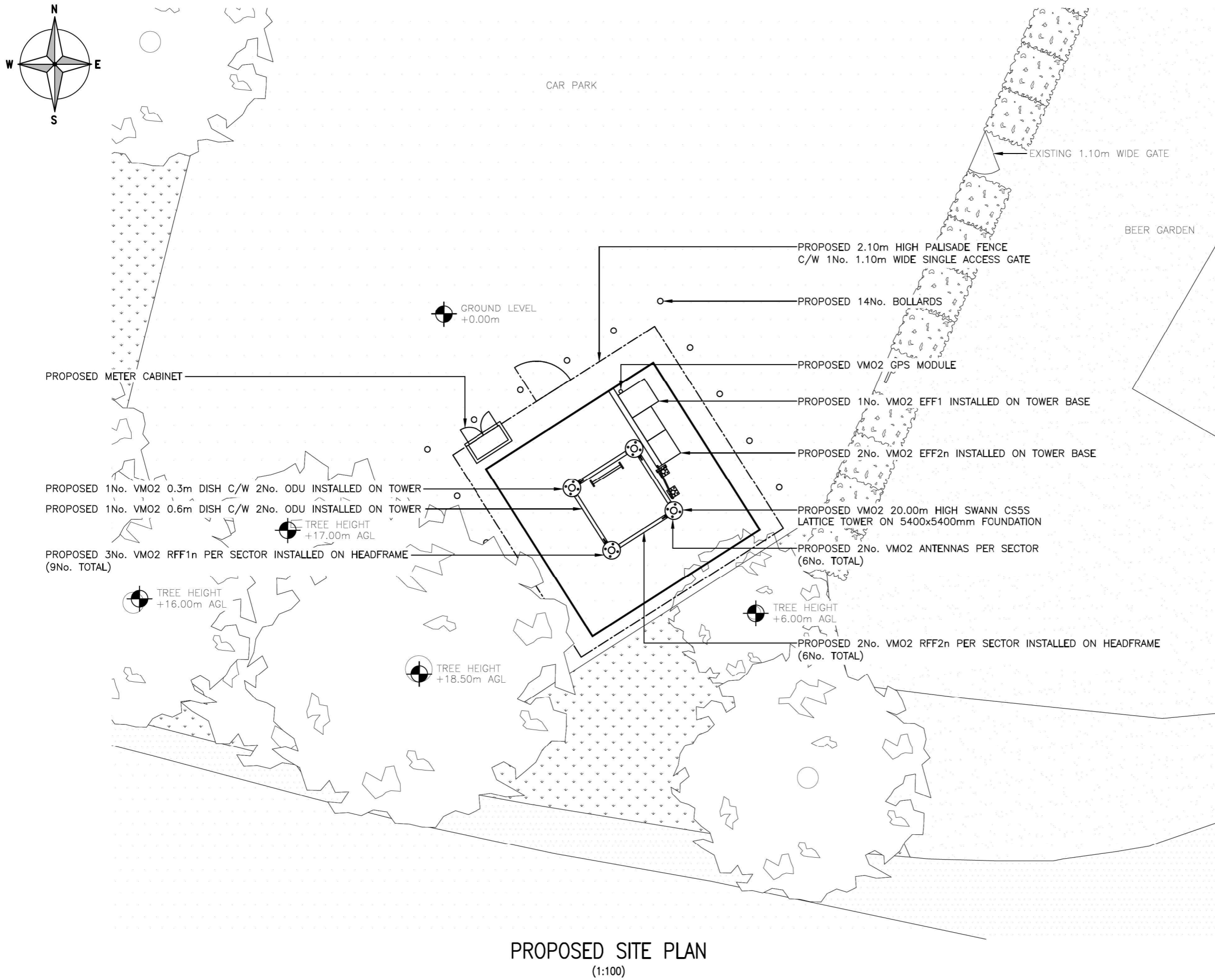
Drawn:  
**TCL**

Date:  
**28.07.23**

Checked:  
**TCL**

Date:  
**28.07.23**

Pack Issue:  
**A**



**PROPOSED SITE PLAN**  
(1:100)

ALL DIMENSIONS ARE IN mm UNLESS NOTED OTHERWISE

N.G.R E: 513058 N: 184102

NOTES:

REV	MODIFICATION	BY	CH	DATE
A	Issued for Approval	TCL	TCL	28.07.23

**GBC**  
Great British Communications  
Lapping House, Block 3 Forward Point,  
Ten House Lane, Widnes, Cheshire, WA9 0SL  
t. 44 (0)151 420 4128  
www.gbcservices.co.uk

Cell Name	THE CROWN CAR PARK	Opt.	-
Cell ID No			
CORNERSTONE	VM02	VF	
30710200	023249	N/A	

Site Address / Contact Details

THE CROWN CAR PARK  
EALING ROAD  
EALING  
LONDON  
UB5 6AA

Drawing Title:	PROPOSED SITE PLAN
Purpose of issue:	PLANNING
Drawing Number:	201
Dwg Rev:	A

These drawings comply with VMO2 Standard ICNIRP guidelines  
Designed in accordance with Cornerstone documents: SDN0007 & SDN0008

EMF ACTIVE CONCESSION	#####
APPROVED DATE	#####

**Non-Standard Reason**  
NON-COMPLIANCE ON TREES, TREE-PRUNING TO BE CONTROLLED BY THE SITE PROVIDER TO ACHIEVE OCCUPATIONAL COMPLIANCE

Surveyed By:	TCL	Original Sheet Size:	A3	Pack Issue:	
Drawn:	TCL	Date:	28.07.23	Checked:	TCL
		Date:	28.07.23		A

ALL DIMENSIONS ARE IN mm UNLESS NOTED OTHERWISE

N.G.R E: 513058 N: 184102

NOTES:

TOP OF TREES +18.5m AGL



EXISTING 1.10m HIGH GATE

EXISTING 3.50m HIGH SIGN

G.L.

EXISTING NORTH WEST ELEVATION  
(1:100)

A	Issued for Approval	TCL	TCL	28.07.23
REV	MODIFICATION	BY	CH	DATE



Great British Communications  
Lapping House, Block 3 Forward Point,  
Tan House Lane, Widnes, Cheshire, WA9 0SL  
t. 44 (0)151 420 4128  
www.gbcservices.co.uk



Cell Name	Opt.
THE CROWN CAR PARK	-

Cell ID No

CORNERSTONE	VM02	VF
30710200	023249	N/A

Site Address / Contact Details

THE CROWN CAR PARK  
EALING ROAD  
EALING  
LONDON  
UB5 6AA

Drawing Title: EXISTING SITE ELEVATION

Purpose of issue:	PLANNING	Dwg Rev:
		A

Drawing Number:	300	Pack Issue:
		A


Surveyed By:	Original Sheet Size:	Pack Issue:
TCL	A3	A

Drawn:	Date:	Checked:	Date:	Pack Issue:
TCL	28.07.23	TCL	28.07.23	A

ALL DIMENSIONS ARE IN mm UNLESS NOTED OTHERWISE

N.G.R E: 513058 N: 184102

NOTES:



PROPOSED NORTH WEST ELEVATION

(1:100)

A	Issued for Approval	TCL	TCL	28.07.23
REV	MODIFICATION	BY	CH	DATE



Great British Communications  
Lapping House, Block 3 Forward Point,  
Tan House Lane, Widnes, Cheshire, WA9 0SL  
t. 44 (0)151 420 4128  
www.gbcservices.co.uk



Cell Name	Opt.
THE CROWN CAR PARK	-

Cell ID No		
CORNERSTONE	VM02	VF
30710200	023249	N/A

Site Address / Contact Details		
THE CROWN CAR PARK EALING ROAD EALING LONDON UB5 6AA		

Drawing Title: PROPOSED SITE ELEVATION

Purpose of issue:	PLANNING	Dwg Rev:
Drawing Number:	301	A

Surveyed By:	TCL	Original Sheet Size:	A3	Pack Issue:
Drawn:	TCL	Date:	28.07.23	Checked:
				Date:
				28.07.23

These drawings comply with VMO2 Standard ICNIRP guidelines  
Designed in accordance with Cornerstone documents: SDN0007 & SDN0008

EMF ACTIVE CONCESSION	#####
APPROVED DATE	#####

**Non-Standard Reason**  
NON-COMPLIANCE ON TREES, TREE-PRUNING TO BE CONTROLLED BY THE SITE PROVIDER TO ACHIEVE OCCUPATIONAL COMPLIANCE