

Appendix A

Listing Statements – Lamp Posts

19 LAMP POSTS

Listed on the National Heritage List for England.

Search over **400,000** listed places (<https://historicengland.org.uk/listing/the-list/>)

Official list entry

Heritage Category: **Listed Building**

Grade: **II**

List Entry Number: **1381023**

Date first listed: **20-Dec-1982**

Date of most recent amendment: **26-Aug-1999**

Statutory Address 1: **19 LAMP POSTS, THE ROYAL PAVILION ESTATE**

This List entry helps identify the building designated at this address for its special architectural or historic interest.

Unless the List entry states otherwise, it includes both the structure itself and any object or structure fixed to it (whether inside or outside) as well as any object or structure within the curtilage of the building.

For these purposes, to be included within the curtilage of the building, the object or structure must have formed part of the land since before 1st July 1948.

[Understanding list entries](https://historicengland.org.uk/listing/the-list/understanding-list-entries/) (<https://historicengland.org.uk/listing/the-list/understanding-list-entries/>)

[Corrections and minor amendments](https://historicengland.org.uk/listing/the-list/minor-amendments/)
(<https://historicengland.org.uk/listing/the-list/minor-amendments/>)

Location

Statutory Address: **19 LAMP POSTS, THE ROYAL PAVILION ESTATE**

The building or site itself may lie within the boundary of more than one authority.

District: **The City of Brighton and Hove (Unitary Authority)**

Parish: **Non Civil Parish**

National Grid Reference: **TQ 31293 04265**

Details

BRIGHTON

TQ3104SW THE ROYAL PAVILION ESTATE 577-1/40/768 19 lamp posts 20/12/82 (Formerly Listed as: ROYAL PAVILION ESTATE 19 Gas Lighting Columns)

II

19 gas standards, north of the Royal Pavilion (qv), approx 30 metres south of the east jamb of the North Gate, Church Street (qv). c.1835, adapted to electricity in the late C19 or early C20. Cast-iron. Reeded base, square at bottom, chamfering to octagon; cast into 2 opposite sides of the base is William IV's insignia: a crown, below "IV" and the initials "WR". Octagonal, tapering shaft with octagonal basket capital; original cage and ventilator intact; single maintenance arm; below reflector a circular clock box inscribed with the letters, BLEECO.

Listing NGR: TQ3129304265

Legacy

The contents of this record have been generated from a legacy data system.

Legacy System number: **481366**

Legacy System: **LBS**

Legal

This building is listed under the Planning (Listed Buildings and Conservation Areas) Act 1990 as amended for its special architectural or historic interest.



Map

This map is for quick reference purposes only and may not be to scale.
This copy shows the entry on 10-Jan-2022 at 14:54:53.

© Crown Copyright and database right 2022. All rights reserved. Ordnance Survey
Licence number 100024900. © British Crown and SeaZone Solutions Limited 2022. All
rights reserved. Licence number 102006.006.

Use of this data is subject to **Terms and Conditions**
(<https://historicengland.org.uk/terms/website-terms-conditions/>).

End of official list entry

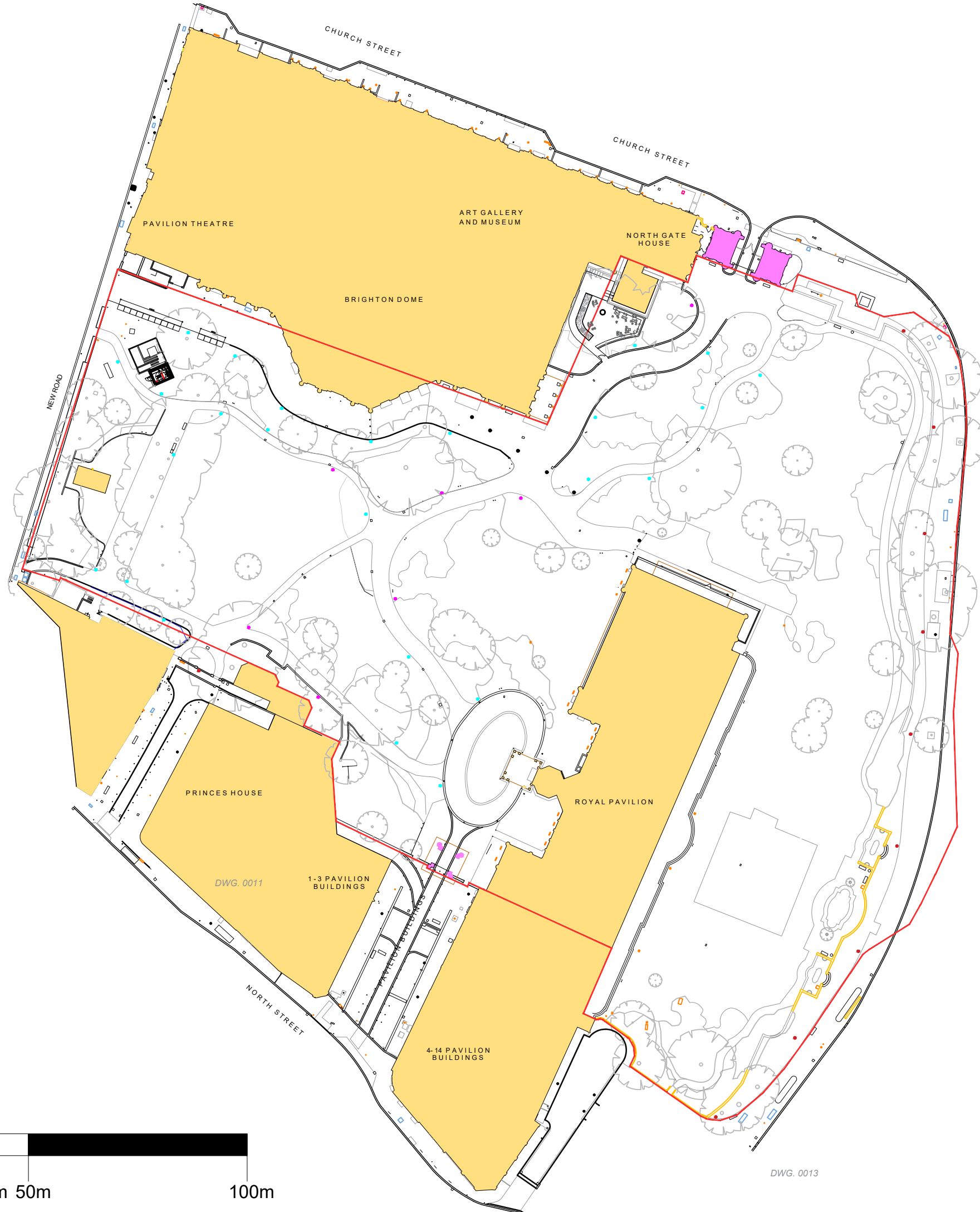
← [Previous - Overview](#)

→ [Next - **Comments and Photos**](#)

Appendix B

Site Location Plan

Notes



P1	09:11:2022	First Issue	TP
Rev	Date + notes		Drwn Chkd

rhp r h partnership architects
 94 Chesterton Road Cambridge CB4 1ER
 T 01223 316309
 www.rhpartnership.co.uk
 cambridge@rhpartnership.co.uk

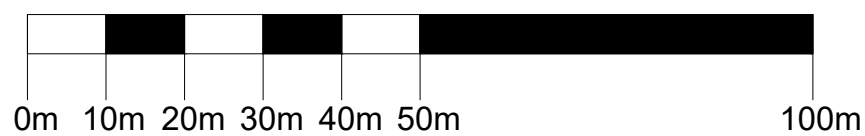
Project
 Brighton Royal Estate Phase II

Drawing
 Site Plan

Project	originator	volume	level	type	role	number	revision
P1154-RHP-ZZ-00-DR-A-1005	P1						
Scale(s) @ A3	RHP Project				Drwn	Chkd	
1:1000	P1154				PH	PN	

Status
Preliminary Suitability
 S0

1:1000 SCALE BAR



Appendix C

Site Plans

Pavilion Gardens Drawing Appendix

rhp



09 November 2022



- Notes:
1. Drawings are based on 2022 Topo survey (29502T-01C).
 2. The Bin store to the north west of the site is not shown on this plan and will need to be updated when updated survey information becomes available.
 3. These drawings identify the locations of item as noted within the condition survey and within the Royal Pavilion Garden Conservation Plan June 2018.
 4. The Lamppost numbers are based on the numbering on site. There are 19 no. Lampposts that are Grade II listed (Listed ref: 1381023).

LEGEND KEY.

- ▬ Existing Brighton double bow top railings
- ▬ Existing cast stone balustrade 1920s perimeter wall
- ▬ Existing Cast Iron Railings (original?)
- ▬ Existing Estate Railings
- Approximate Registered Park and Garden Boundary
- Existing building
- Existing listed building
- Existing listed gate - outside of scope. No survey works carried out.
- Listed Lamp Post
- Lamp Post (included in survey as similar to listed lampposts)
- Lamp Posts 1-9 (not listed and not surveyed)

P2 05-10-2022 Updated Topo Plan (rev C) TP PN

P1 01-04-2022 First Issue TP PN

Rev Date + notes Draw Chkd

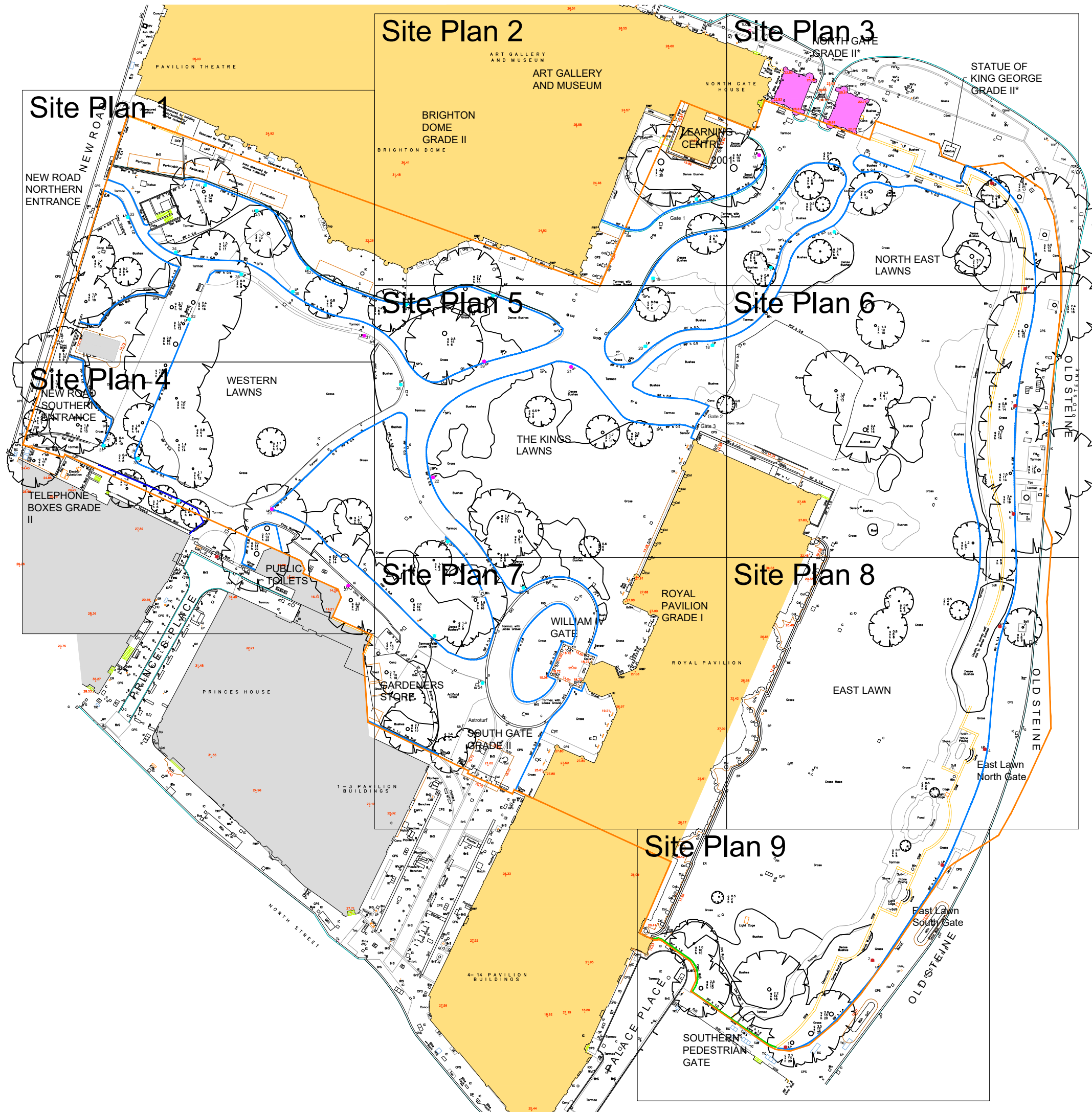
rhp r & h partnership architects
28 Foundry Street Brighton BN1 4AT
T 01273 645220
www.rhpartnership.co.uk
brighton@rhpartnership.co.uk

Project
Reawakening Brighton Royal Estate Phase 2

Drawing
Site Key Plan

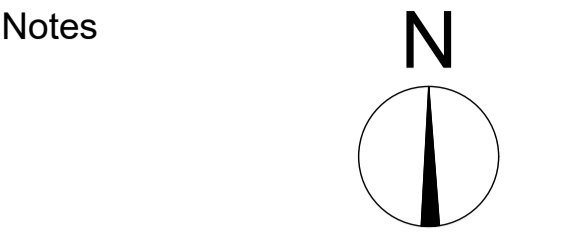
Project	originator	volume	level	type	date	number	revision
P1154-RHP-ZZ-00-DR-A-1000 P2	Scales)	@ A1	RHP Project	Draw	Chkd		
NTS	P1154		TP	PN			

Status
Preliminary Suitability





This drawing is not to be scaled. The architect is to be informed of any errors before work proceeds. The general contractor is responsible for checking all dimensions



- Notes:
1. Drawings are based on 2022 Topo survey (29502T-01C).
 2. The Bin store to the north west of the site is not shown on this plan and will need to be updated when updated survey information becomes available.
 3. These drawings identify the locations of items as noted within the condition survey and within the Royal Pavilion Garden Conservation Plan June 2018.
 4. The Lampost numbers are based on the numbering on site. There are 19 no. Lamposts that are Grade II listed (Listed ref. 1381023).

- LEGEND KEY:
- Existing Brighton double bow top railings
 - Existing cast stone balustrade 1920s perimeter wall
 - Existing Cast Iron Railings (original?)
 - Existing Estate Railings
 - Approximate Registered Park and Garden Boundary
 - Existing building
 - Existing listed building
 - Existing listed gate - outside of scope. No survey works carried out.
 - Listed Lamp Post
 - Lamp Post (included in survey as similar to listed lampposts)
 - Lamp Posts 1-9 (not listed and not surveyed)

P2 05/10/2022	Updated Topo Plan (rev C)	TP	PN
P1 03/05/2022	First Issue	TP	PN
Rev	Date + notes	Drawn	Chkd

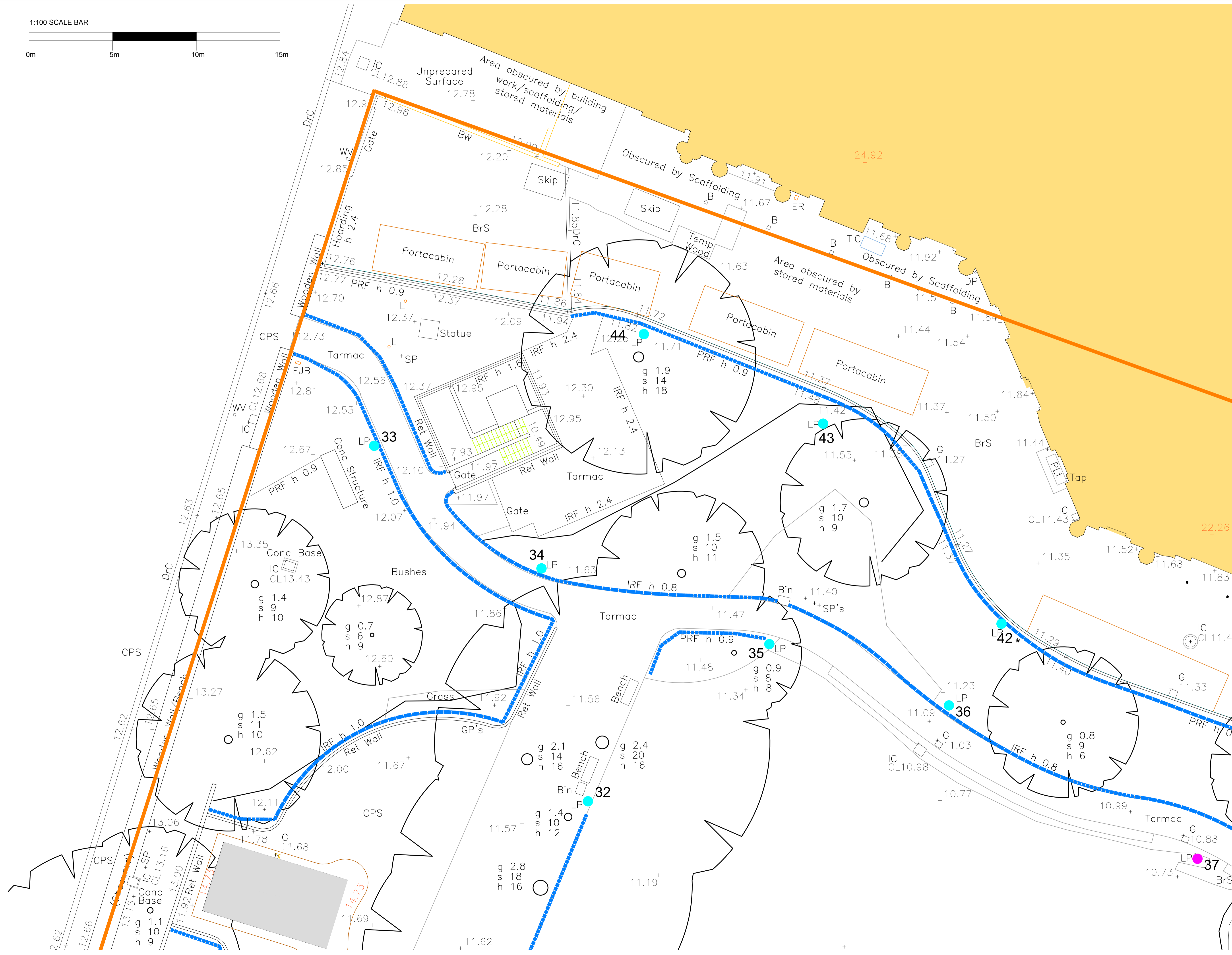
r h partnership architects
 23 Foundry Street Brighton BN1 4AT
 T 01273 645220
 www.rhpartnership.co.uk
 brighton@rhpartnership.co.uk

Project Reawakening Brighton Royal Estate Phase 2

Drawing Site Plan 1

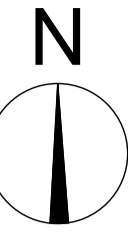
Project	originator	volume	level	type	role	number	revision
P1154-RHP-ZZ-00-DR-A-1010	P2						
Scale(s)	@ A1	RHP Project		Drawn	Chkd		
	1:100 @ A1	P1154		TP	PN		

Status Preliminary Suitability 50



This drawing is not to be scaled. The architect is to be informed of any errors before work proceeds. The general contractor is responsible for checking all dimensions

Notes



Notes:

1. Drawings are based on 2022 Topo survey (29502T-01C).
2. The Bin store to the north west of the site is not shown on this plan and will need to be updated when updated survey information becomes available.
3. These drawings identify the locations of item as noted within the condition survey and within the Royal Pavilion Garden Conservation Plan June 2018.
4. The Lampost numbers are based on the numbering on site. There are 19 no. Lamposts that are Grade II listed (Listed ref: 1381023).

LEGEND KEY.

- Existing Brighton double bow top railings
- Existing cast stone balustrade 1920s perimeter wall
- Existing Cast Iron Railings (original?)
- Existing Estate Railings
- Approximate Registered Park and Garden Boundary
- Existing building
- Existing listed building
- Existing listed gate - outside of scope. No survey works carried out.
- Listed Lamp Post
- Lamp Post (included in survey as similar to listed lampposts)
- Lamp Posts 1-9 (not listed and not surveyed)

P2	05.10.2022	Updated Topo Plan (rev C)	TP	PN
P1	03.05.2022	First Issue	TP	PN
Rev	Date	Notes	Drawn	Chkd

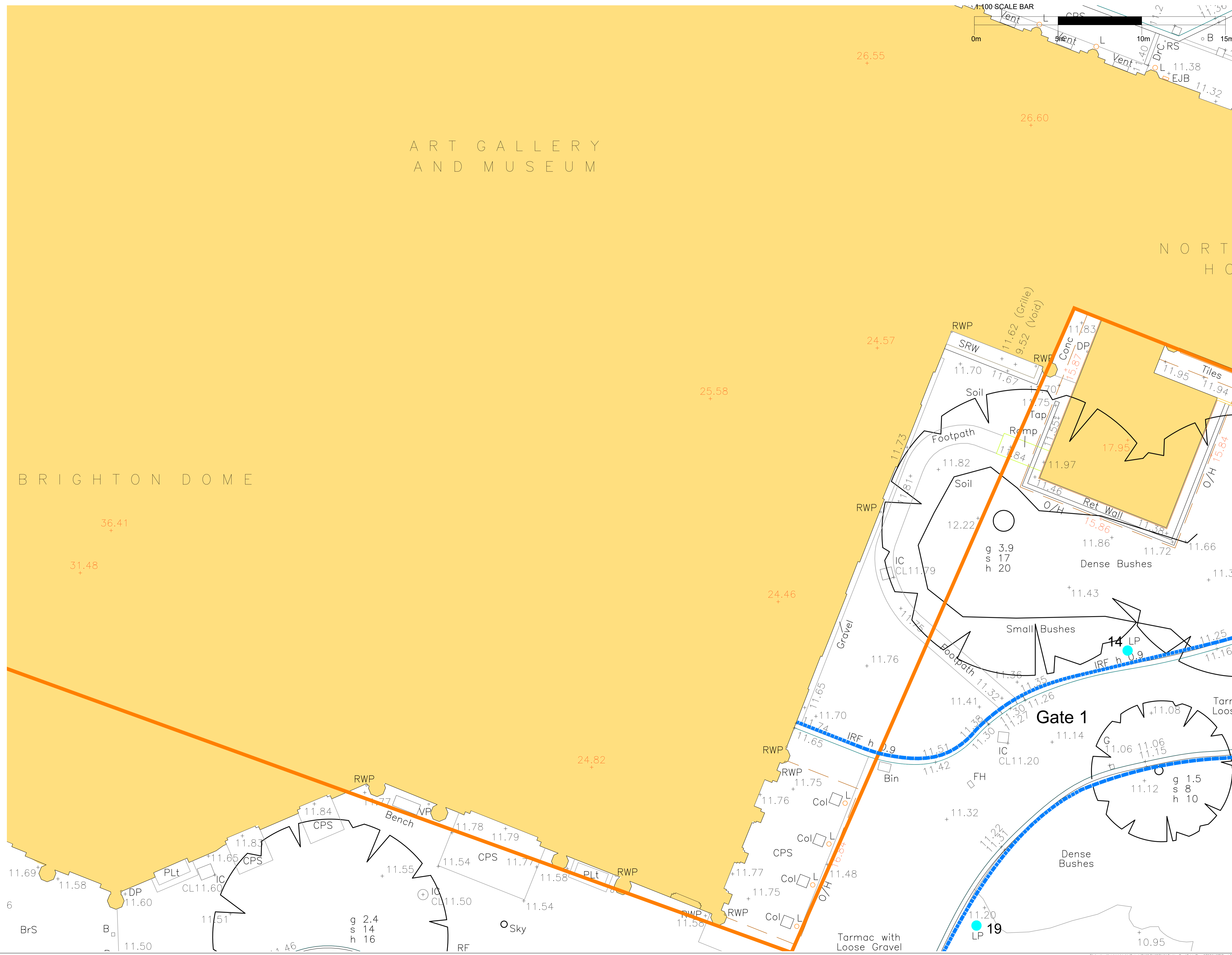
r h partnership architects
 28 Foundry Street Brighton BN1 4AT
 T 01273 645220
 www.rhpartnership.co.uk
 brighton@rhpartnership.co.uk

Project
Reawakening Brighton Royal Estate Phase 2

Drawing
Site Plan 2

Project	originator	volume	level	type	role	number	revision
P1154-RHP-ZZ-00-DR-A-1011	RHP	Project	Drwn	Chkd	TP	PN	


Status: Preliminary
 Suitability: S0





This drawing is not to be scaled. The architect is to be informed of any errors before work proceeds. The general contractor is responsible for checking all dimensions.

Notes

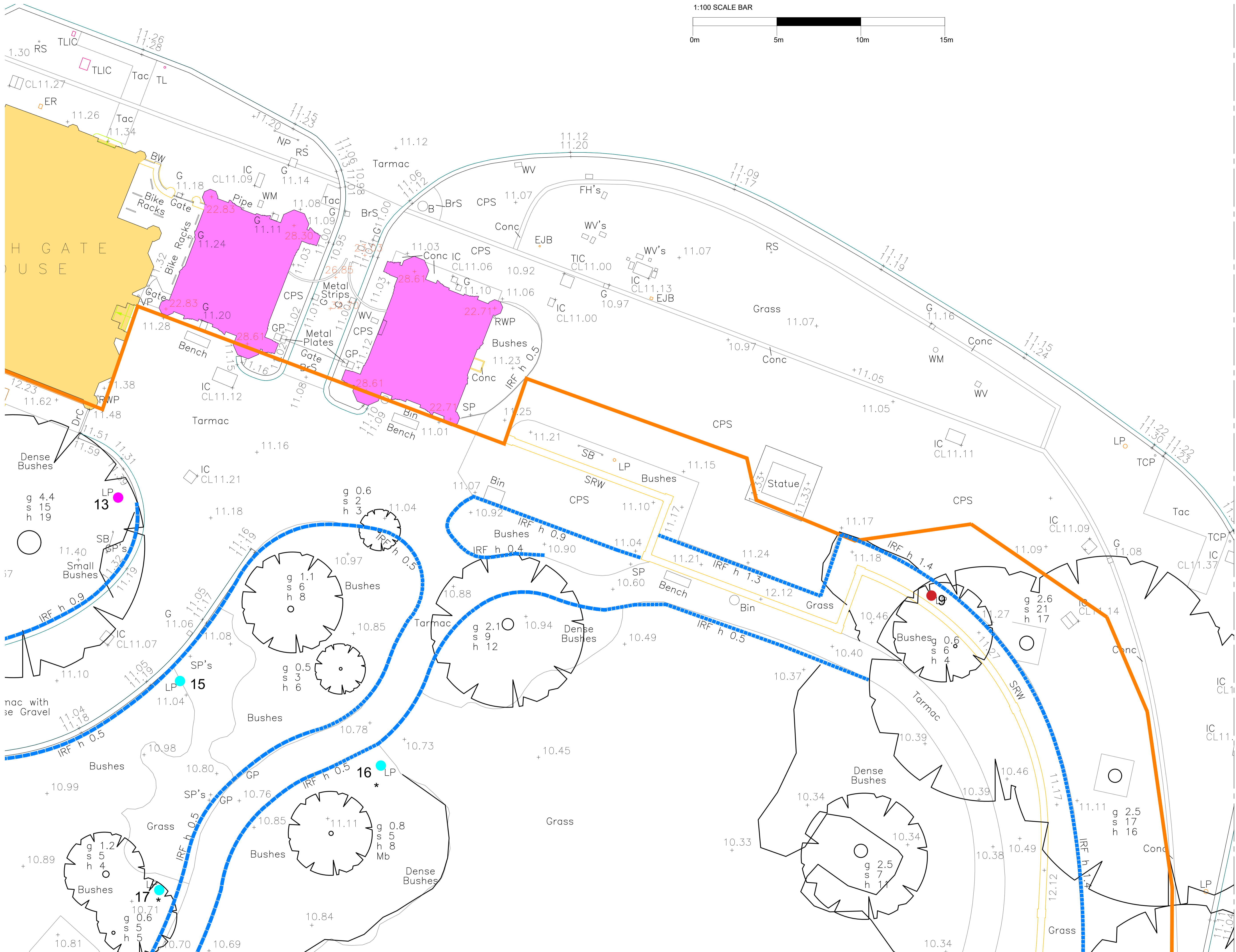


Notes:

1. Drawings are based on 2022 Topo survey (29502T-01C).
2. The Bin store to the north west of the site is not shown on this plan and will need to be updated when updated survey information becomes available.
3. These drawings identify the locations of item as noted within the condition survey and within the Royal Pavilion Garden Conservation Plan June 2018.
4. The Lampost numbers are based on the numbering on site. There are 19 no. Lamposts that are Grade II listed (Listed ref: 1381023).

LEGEND KEY.

- ▬▬▬ Existing Brighton double bow top railings
- ▬▬▬ Existing cast stone balustrade 1920s perimeter wall
- ▬▬▬▬▬ Existing Cast Iron Railings (original?)
- ▬ Existing Estate Railings
- Approximate Registered Park and Garden Boundary
- Existing building
- Existing listed building
- Existing listed gate - outside of scope. No survey works carried out.
- Listed Lamp Post
- Lamp Post (included in survey as similar to listed lampposts)
- Lamp Posts 1-9 (not listed and not surveyed)



P2	05.10.2022 Updated Topo Plan (rev C)	TP	PN
P1	03.05.2022 First Issue	TP	PN
Rev	Date	notes	Drawn
			Chad

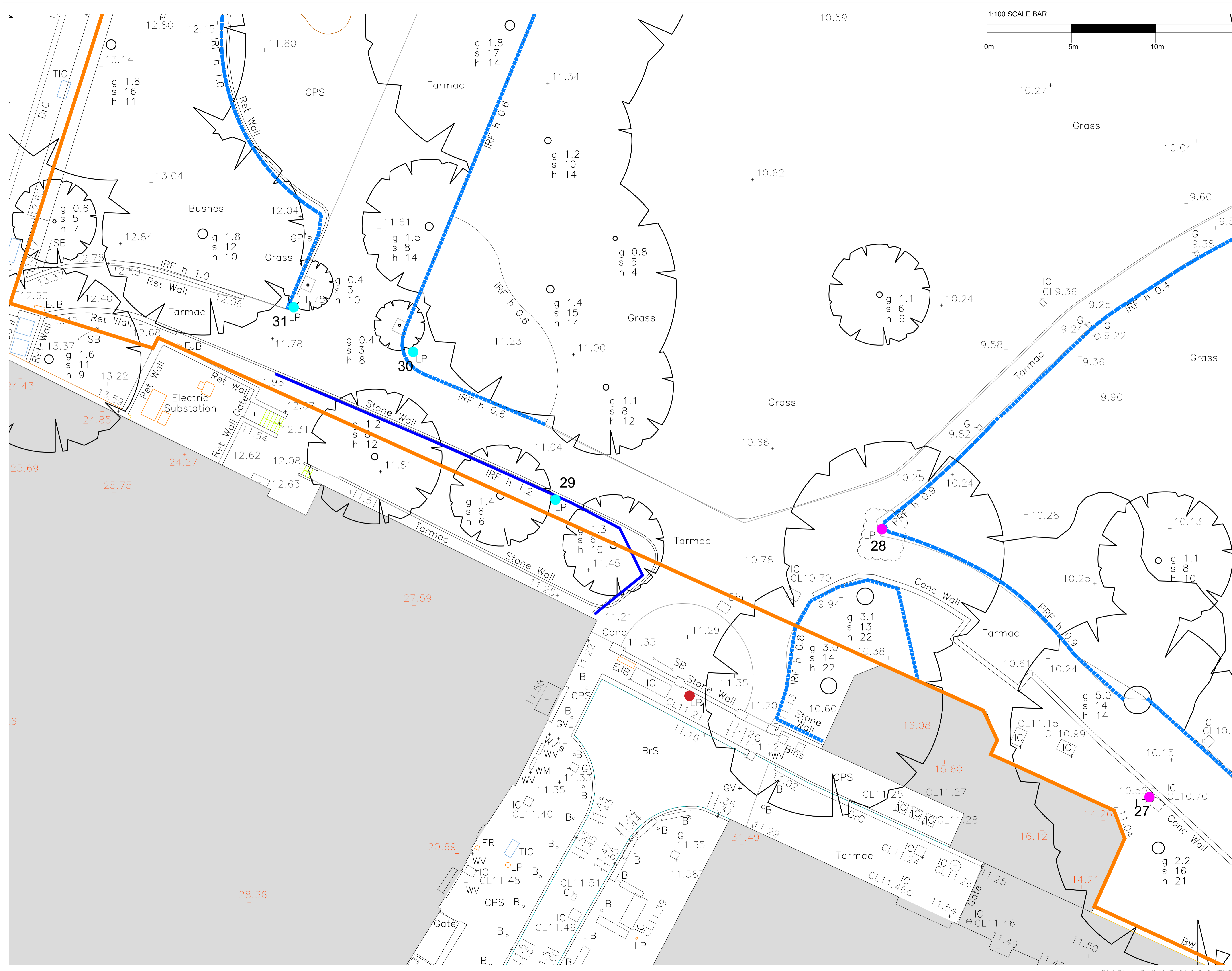
rhp r h partnership architects
 28 Foundry Street Brighton BN1 4AT
 T 01273 645220
 www.rhpartnership.co.uk
 brighton@rhpartnership.co.uk

Project
Reawakening Brighton Royal Estate Phase 2

Drawing
Site Plan 3

Project	originator	volume	level	type	role	number	revision
P1154-RHP-ZZ-00-DR-A-1012	P2						
Scale(s)	@ A1	RHP	Project	Drawn	Chad		
	1:100	@ A1	P1154	TP	PN		

Status: **Preliminary** Suitability: **S0**



This drawing is not to be scaled. The architect is to be informed of any errors before work proceeds. The general contractor is responsible for checking all dimensions

Notes

1. Drawings are based on 2022 Topo survey (29502T-01C).
2. The Bin store to the north west of the site is not shown on this plan and will need to be updated when updated survey information becomes available.
3. These drawings identify the locations of item as noted within the condition survey and within the Royal Pavilion Garden Conservation Plan June 2018.
4. The Lampost numbers are based on the numbering on site. There are 19 no. Lamposts that are Grade II listed (Listed ref: 1381023).

- LEGEND KEY.**
- Existing Brighton double bow top railings
 - Existing cast stone balustrade 1920s perimeter wall
 - Existing Cast Iron Railings (original?)
 - Existing Estate Railings
 - Approximate Registered Park and Garden Boundary
 - Existing building
 - Existing listed building
 - Existing listed gate - outside of scope. No survey works carried out.
 - Listed Lamp Post
 - Lamp Post (included in survey as similar to listed lampposts)
 - Lamp Posts 1-9 (not listed and not surveyed)

P2	20.10.2020	LP number corrected as clouded.	TP	PN
P2	05.10.2022	Updated Topo Plan (rev C)	TP	PN
P1	03.05.2022	First Issue	TP	PN
Rev	Date	notes	Drawn	Chkd

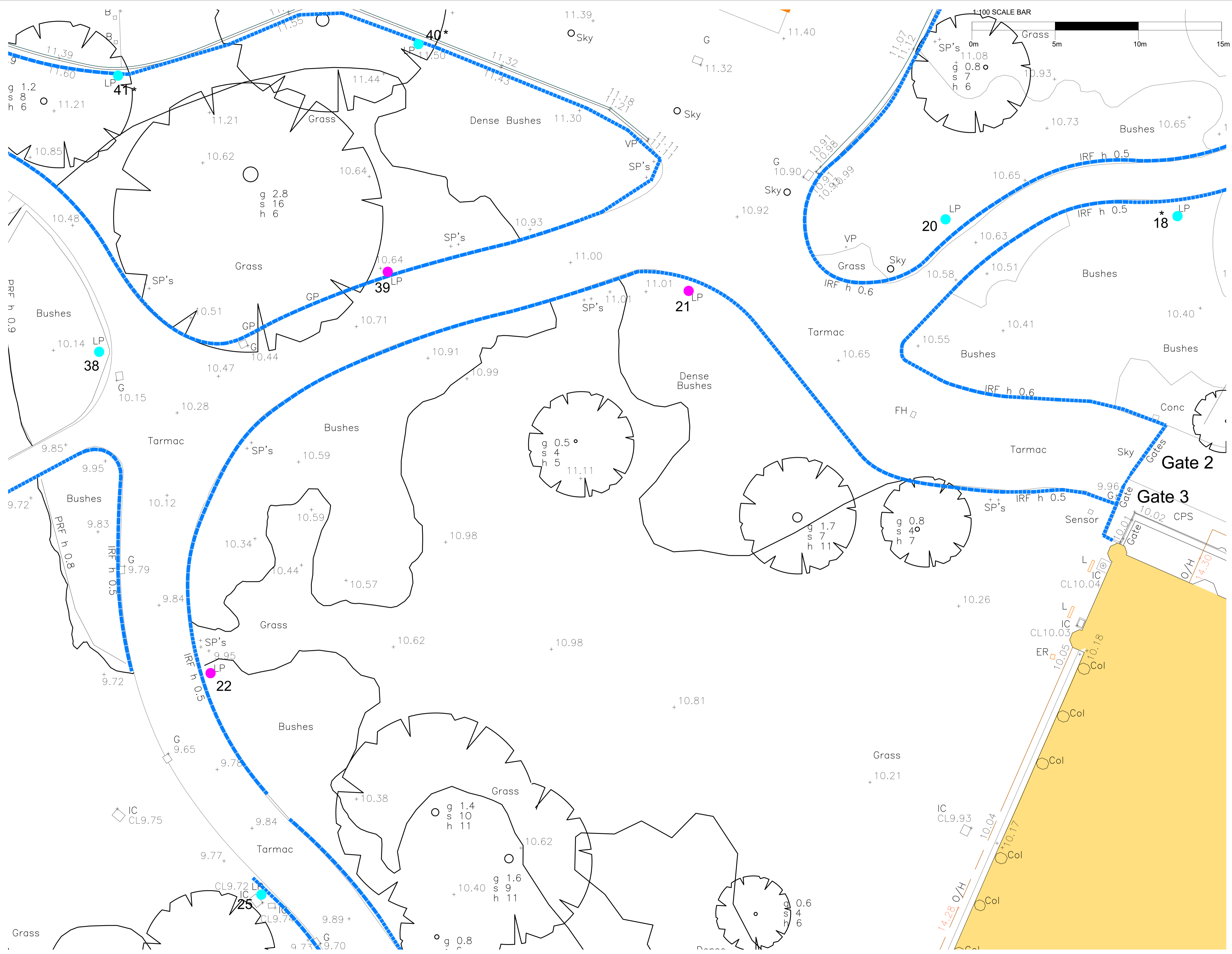
r h partnership architects
 28 Foundry Street Brighton BN1 4AT
 T 01273 645220
 www.rhpartnership.co.uk
 brighton@rhpartnership.co.uk

Project
Reawakening Brighton Royal Estate Phase 2

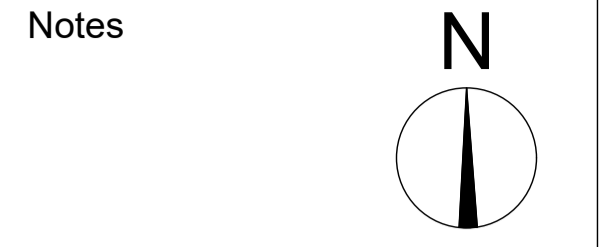
Drawing
Site Plan 4

Project	originator	volume	level	type	role	number	revision
P1154-RHP-ZZ-00-DR-A-1013 P3	RHP	Project	P1154	Site Plan	TP	PN	
Scale(s)	@ A1	RHP Project	P1154	Drawn	Chkd		
1:100 @ A1				TP	PN		

Status
Preliminary Suitability **SO**



This drawing is not to be scaled. The architect is to be informed of any errors before work proceeds. The general contractor is responsible for checking all dimensions



- Notes:**
1. Drawings are based on 2022 Topo survey (29502T-01C).
 2. The Bin store to the north west of the site is not shown on this plan and will need to be updated when updated survey information becomes available.
 3. These drawings identify the locations of item as noted within the condition survey and within the Royal Pavilion Garden Conservation Plan June 2018.
 4. The Lampost numbers are based on the numbering on site. There are 19 no. Lamposts that are Grade II listed (Listed ref: 1381023).

- LEGEND KEY:**
- Existing Brighton double bow top railings
 - Existing cast stone balustrade 1920s perimeter wall
 - Existing Cast Iron Railings (original?)
 - Existing Estate Railings
 - Approximate Registered Park and Garden Boundary
 - Existing building
 - Existing listed building
 - Existing listed gate - outside of scope. No survey works carried out.
 - Listed Lamp Post
 - Lamp Post (included in survey as similar to listed lamposts)
 - Lamp Posts 1-9 (not listed and not surveyed)

P2	05/10/2022	Updated Topo Plan (rev C)	TP	PN
P1	03/05/2022	First Issue	TP	PN
Rev	Date	notes	Drawn	Chkd

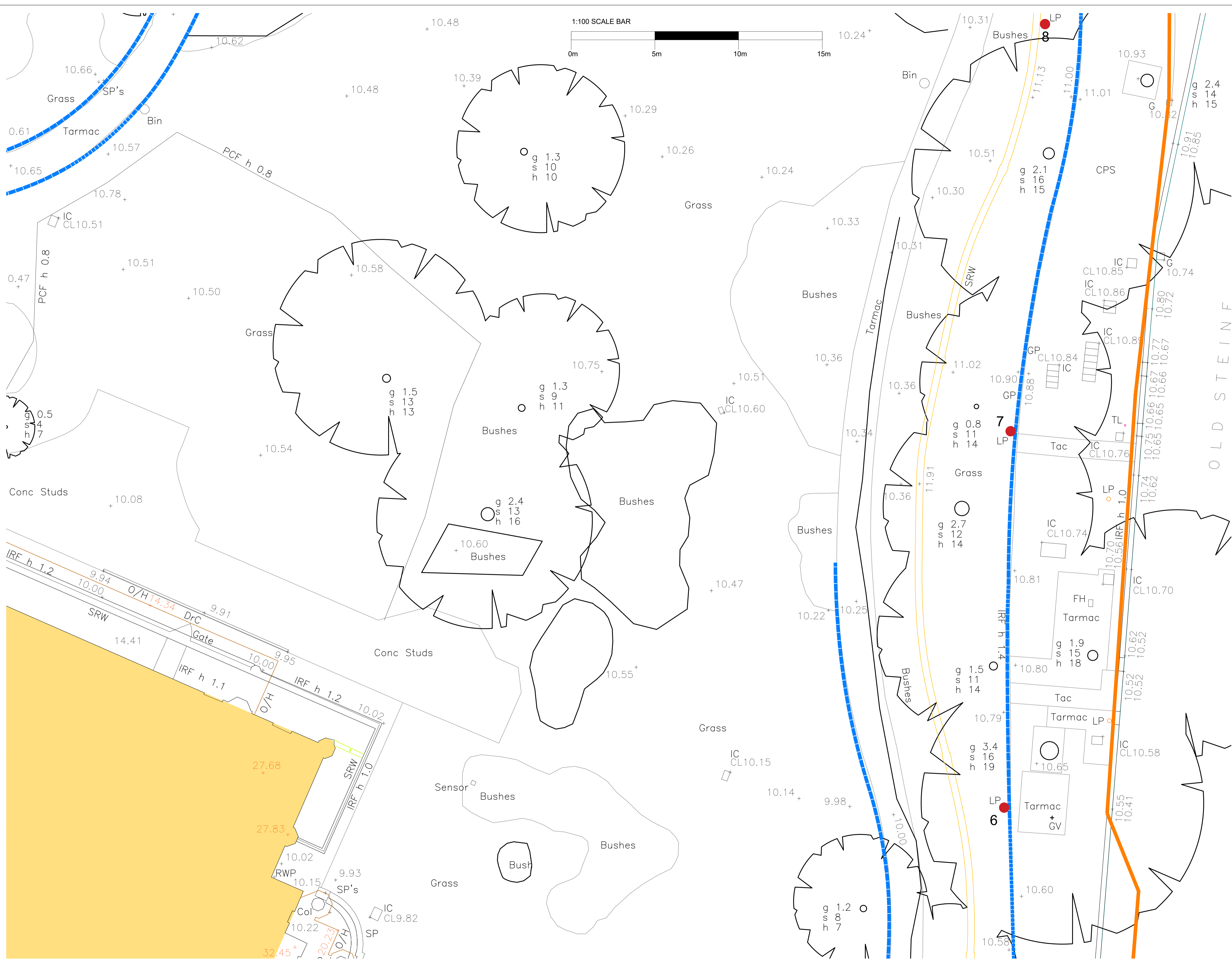
rhp partnership architects
 23 Foundry Street Brighton BN1 4AT
 T 01273 645220
 www.rhpartnership.co.uk
 brighton@rhpartnership.co.uk

Project
Reawakening Brighton Royal Estate Phase 2

Drawing
Site Plan 5

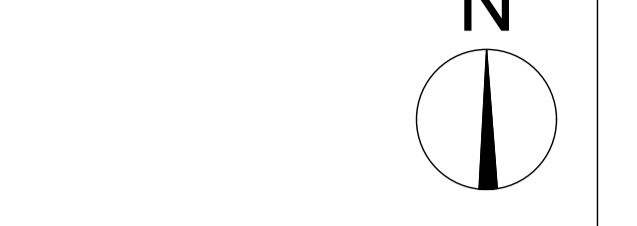
Project	originator	volume	level	type	role	number	revision
P1154-RHP-ZZ-00-DR-A-1014	P2						
Scale(s)	@ A1	RHP Project	Drawn	Chkd			
	1:100 @ A1	P1154	TP	PN			

Status: Preliminary
 Suitability: SO



This drawing is not to be scaled. The architect is to be informed of any errors before work proceeds. The general contractor is responsible for checking all dimensions

Notes



- Notes:
1. Drawings are based on 2022 Topo survey (29502T-01C).
 2. The Bin store to the north West of the site is not shown on this plan and will need to be updated when updated survey information becomes available.
 3. These drawings identify the locations of item as noted within the condition survey and within the Royal Pavilion Garden Conservation Plan June 2018.
 4. The Lampost numbers are based on the numbering on site. There are 19 no. Lamposts that are Grade II listed (Listed ref: 1381023).

LEGEND KEY.

- Existing Brighton double bow top railings
- Existing cast stone balustrade 1920s perimeter wall
- Existing Cast Iron Railings (original?)
- Existing Estate Railings
- Approximate Registered Park and Garden Boundary
- Existing building
- Existing listed building
- Existing listed gate - outside of scope. No survey works carried out.
- Listed Lamp Post
- Lamp Post (included in survey as similar to listed lampposts)
- Lamp Posts 1-9 (not listed and not surveyed)

P2	05/10/2022	Updated Topo Plan (rev C)	TP	PN
P1	03/05/2022	First Issue	TP	PN
Rev	Date	notes	Drawn	Chkd

rhp partnership architects
23 Foundry Street Brighton BN1 4AT
T 01273 645220
www.rhpartnership.co.uk
brighton@rhpartnership.co.uk

Project
Reawakening Brighton Royal Estate Phase 2

Drawing
Site Plan 6

Project	originator	volume	level	type	role	number	revision
P1154-RHP-ZZ-00-DR-A-1015	P2						
Scale(s)	@ A1	RHP Project	Drawn	Chkd			
1:100 @ A1	P1154	TP	PN				

Status: Preliminary Suitability: 50

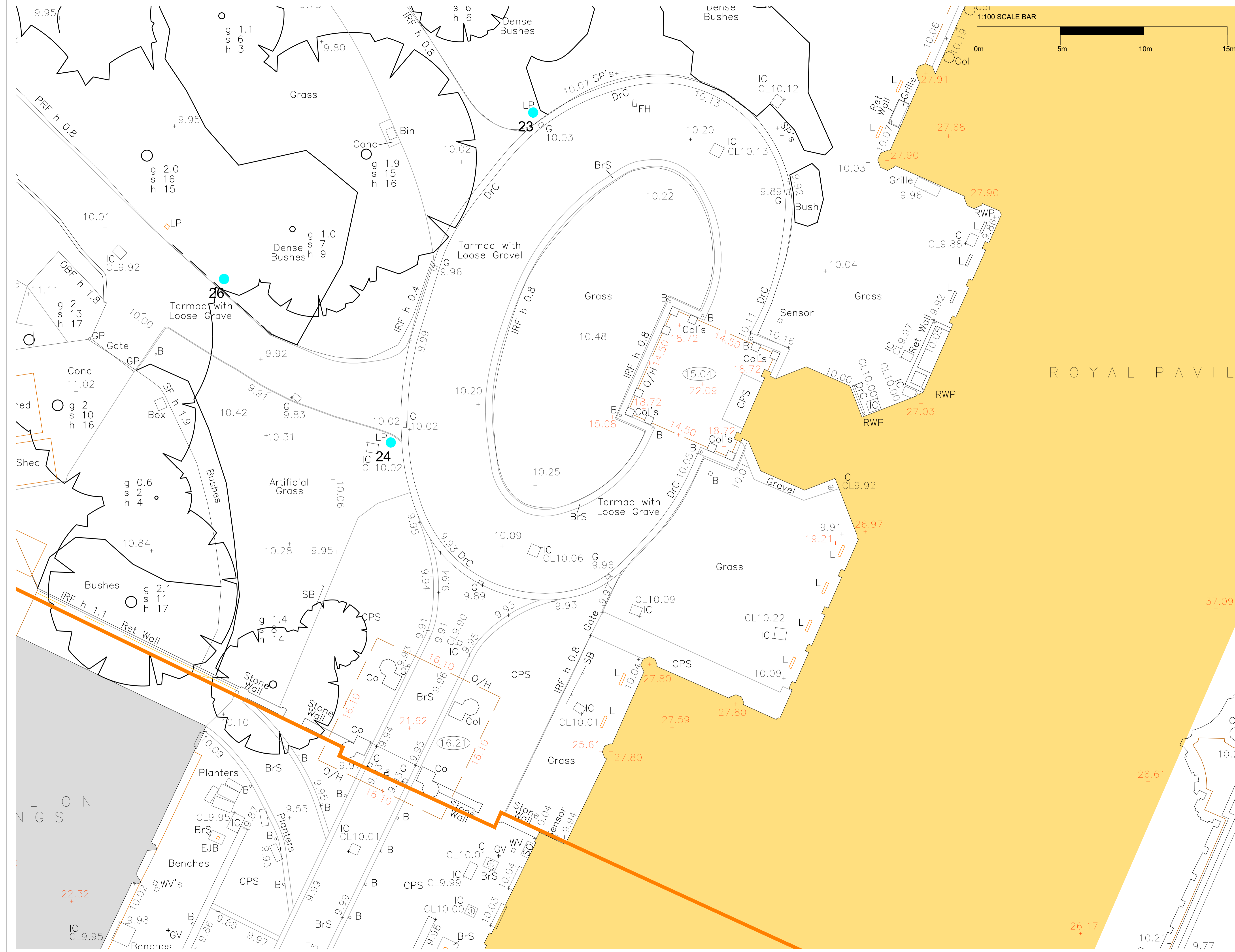

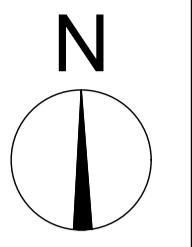
This drawing is not to be scaled. The architect is to be informed of any errors before work proceeds. The general contractor is responsible for checking all dimensions.

Notes

1. Drawings are based on 2022 Topo survey (29502T-01C).
2. The Bin store to the north west of the site is not shown on this plan and will need to be updated when updated survey information becomes available.
3. These drawings identify the locations of item as noted within the condition survey and within the Royal Pavilion Garden Conservation Plan June 2018.
4. The Lampost numbers are based on the numbering on site. There are 19 no. Lamposts that are Grade II listed (Listed ref: 1381023).

LEGEND KEY.

- Existing Brighton double bow top railings
- Existing cast stone balustrade 1920s perimeter wall
- Existing Cast Iron Railings (original?)
- Existing Estate Railings
- Approximate Registered Park and Garden Boundary
- Existing building
- Existing listed building
- Existing listed gate - outside of scope. No survey works carried out.
- Listed Lamp Post
- Lamp Post (included in survey as similar to listed lampposts)
- Lamp Posts 1-9 (not listed and not surveyed)



ROYAL PAVILION

P2 05.10.2022	Updated Topo Plan (rev C)	TP	PN
P1 03.05.2022	First Issue	TP	PN
Rev	Date + notes	Drawn	Chkd

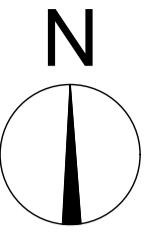
rhp r h partnership architects
 28 Foundry Street Brighton BN1 4AT
 T 01273 645220
 www.rhpartnership.co.uk
 brighton@rhpartnership.co.uk

Project
Reawakening Brighton Royal Estate Phase 2

Drawing
Site Plan 7

Project	originator	volume	level	type	role	number	revision
P1154-RHP-ZZ-00-DR-A-1016 P2							
Scales	@ A1	RHP Project			Drawn		P2
	1:100 @ A1	P1154			TP		PN

Status
Preliminary Substability



This drawing is not to be scaled. The architect is to be informed of any errors before work proceeds. The general contractor is responsible for checking all dimensions.

Notes:

1. Drawings are based on 2022 Topo survey (29502T-01C).
2. The Bin store to the north west of the site is not shown on this plan and will need to be updated when updated survey information becomes available.
3. These drawings identify the locations of item as noted within the condition survey and within the Royal Pavilion Garden Conservation Plan June 2018.
4. The Lampost numbers are based on the numbering on site. There are 19 no. Lamposts that are Grade II listed (Listed ref: 1381023).

LEGEND KEY.

- Existing Brighton double bow top railings
- Existing cast stone balustrade 1920s perimeter wall
- Existing Cast Iron Railings (original?)
- Existing Estate Railings
- Approximate Registered Park and Garden Boundary
- Existing listed building
- Existing listed gate - outside of scope. No survey works carried out.
- Listed Lamp Post
- Lamp Post (included in survey as similar to listed lampposts)
- Lamp Posts 1-9 (not listed and not surveyed)

P2	05/10/2022	Updated Topo Plan (rev C)	TP	PN
P1	03/05/2022	First Issue	TP	PN
Rev	Date	notes	Drawn	Chkd

r h partnership architects
 23 Foundry Street Brighton BN1 4AT
 T 01273 645220
 www.rhpartnership.co.uk
 brighton@rhpartnership.co.uk

Project
Reawakening Brighton Royal Estate Phase 2

Drawing
Site Plan 8

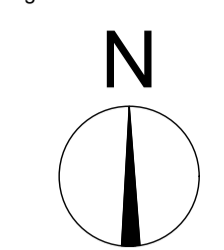
Project	originator	volume	level	type	role	number	revision
P1154-RHP-ZZ-00-DR-A-1017	P2						
Scale(s)	@ A1	RHP Project			Drawn	Chkd	
	1:100 @ A1	P1154			TP	PN	

Status
Preliminary Suitability
 50

File location: I:\06\06\06 09\Projects\P1154\RHP Project\Phase 2\00-DR-A-1017\Site Plan 8.dwg Last Plot: 5/10/2022 2:13PM

This drawing is not to be scaled. The architect is to be informed of any errors before work proceeds. The general contractor is responsible for checking all dimensions.

Notes



Notes:

1. Drawings are based on 2022 Topo survey (29502T-01C).
2. The Bin store to the north west of the site is not shown on this plan and will need to be updated when updated survey information becomes available.
3. These drawings identify the locations of item as noted within the condition survey and within the Royal Pavilion Garden Conservation Plan June 2018.
4. The Lampost numbers are based on the numbering on site. There are 19 no. Lamposts that are Grade II listed (Listed ref: 1381023).

LEGEND KEY.

- Existing Brighton double bow top railings
- Existing cast stone balustrade 1920s perimeter wall
- Existing Cast Iron Railings (original?)
- Existing Estate Railings
- Approximate Registered Park and Garden Boundary
- Existing building
- Existing listed building
- Existing listed gate - outside of scope. No survey works carried out.
- Listed Lamp Post
- Lamp Post (included in survey as similar to listed lampposts)
- Lamp Posts 1-9 (not listed and not surveyed)

P2 05.10.2022 Updated Topo Plan (rev C)	TP	PN
P1 03.05.2022 First Issue	TP	PN
Rev Date + notes	Drawn	Chkd

rhp r h partnership architects
 28 Foundry Street Brighton BN1 4AT
 T 01273 645220
 www.rhpartnership.co.uk
 brighton@rhpartnership.co.uk

Project
Reawakening Brighton Royal Estate Phase 2

Drawing
Site Plan 9

Project	originator	volume	level	type	role	number	revision
P1154-RHP-ZZ-00-DR-A-1018	P2						
Scale(s) @ A1	RHP Project	Drawn	Chkd				
1:100 @ A1	P1154	TP	PN				

Status **Preliminary** Subability **so**

