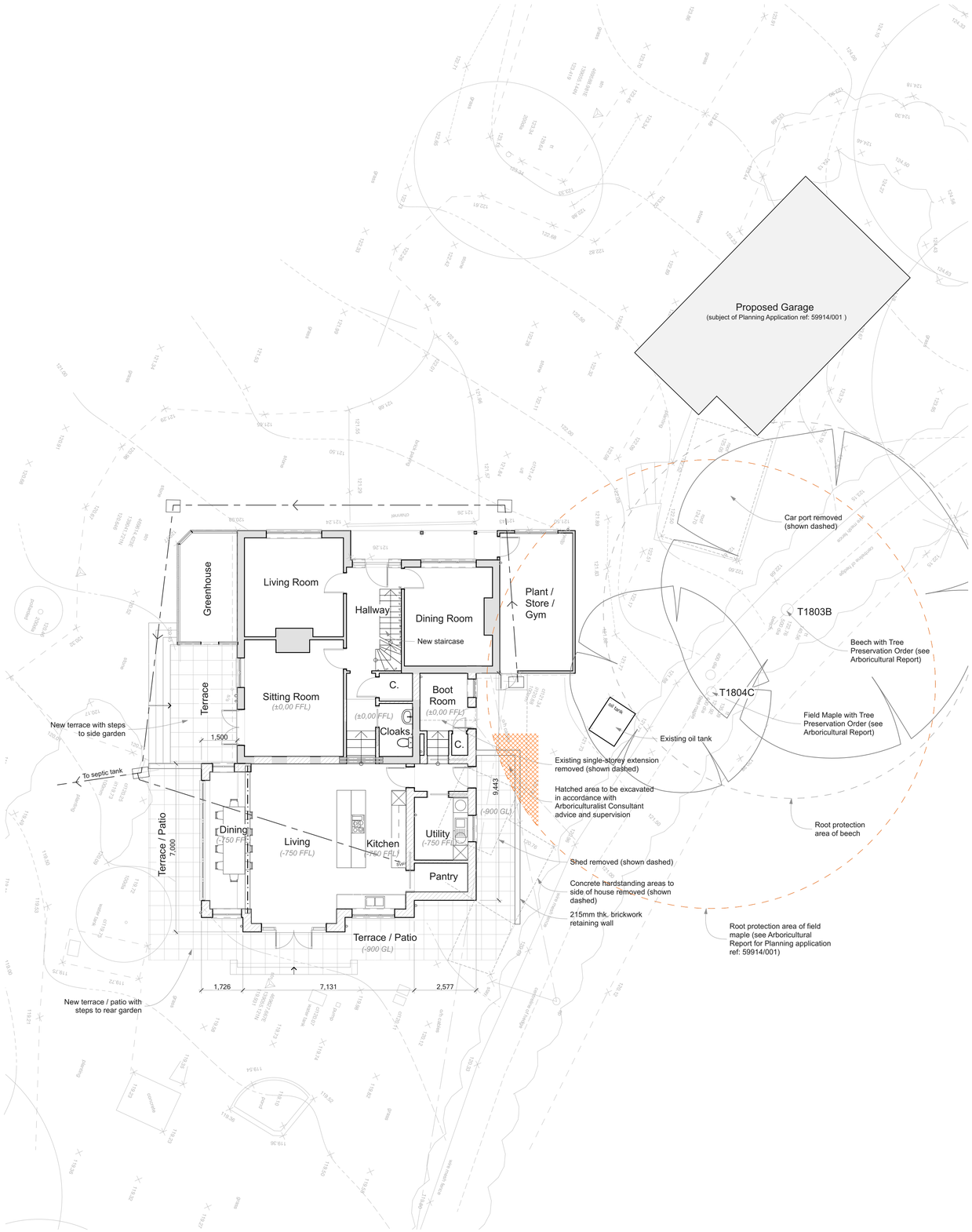

0. Ground Floor Plan 1:100

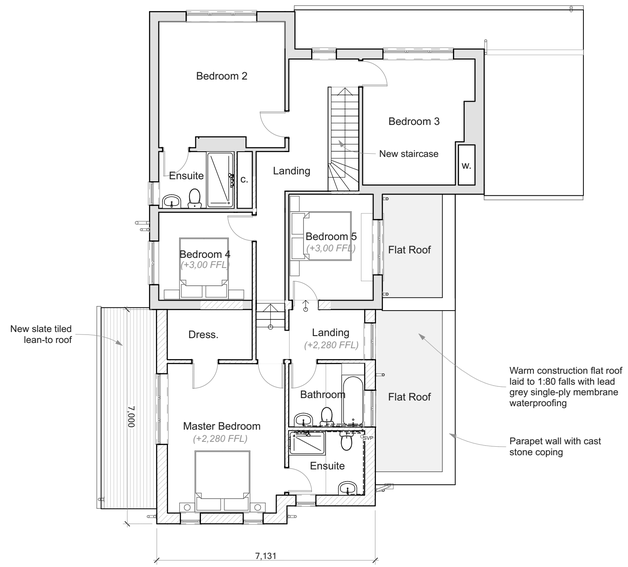

1. First Floor Plan 1:100

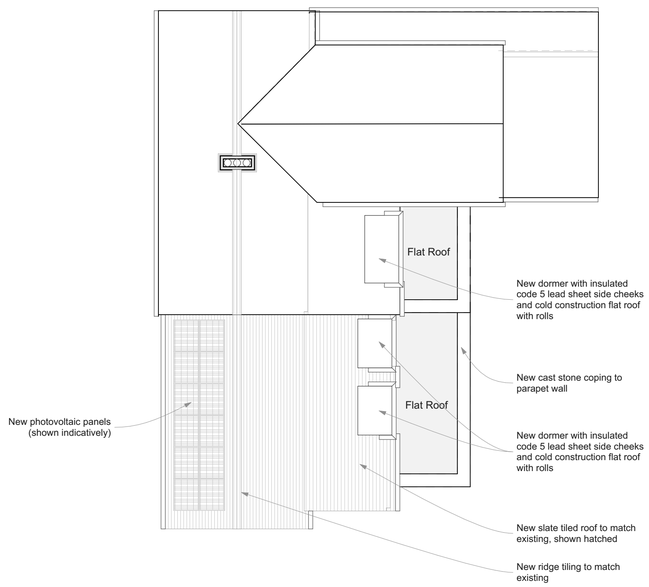

2. Roof Plan 1:100

Adjacent Properties and Boundaries are shown for illustrative purposes only and have not been surveyed unless otherwise stated.

All areas shown are approximate and should be verified before forming the basis of a decision.

Do not scale other than for Planning Application purposes.

All dimensions must be checked by the contractor before commencing work on site.

No deviation from this drawing will be permitted without the prior written consent of the Architect.

The copyright of this drawing remains with the Architect and may not be reproduced in any form without prior written consent.

Ground Floor Slabs, Foundations, Sub-Structures, etc. All work below ground level is shown provisionally. Inspection of ground condition is essential prior to work commencing.

Reassessment is essential when the ground conditions are apparent, and redesign may be necessary in the light of soil conditions found. The responsibility for establishing the soil and sub-soil conditions rests with the contractor.

0 1 2 3 4 5 6 7 8 9 10

Scale 1:100

PLANNING

Rev.	Date	Description	Initials

VOLLER ARCHITECTURAL DESIGN

Client:	Mr & Mrs. L. Saville
Project:	Alterations and Extensions to 1 Snode Hill, Beech, Alton, Hants GU34 4AX
Title:	Proposed Floor Plans and Roof Plan
Scale:	1:100 @A1
Date:	August 2023
Drawing No:	2306-PL-02
Drawn by:	JLV