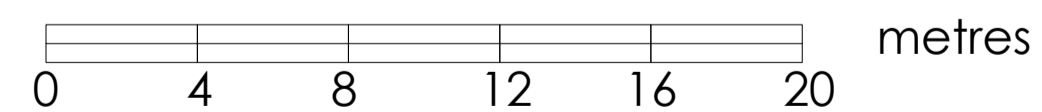


Block Plan - 1:200 @A1

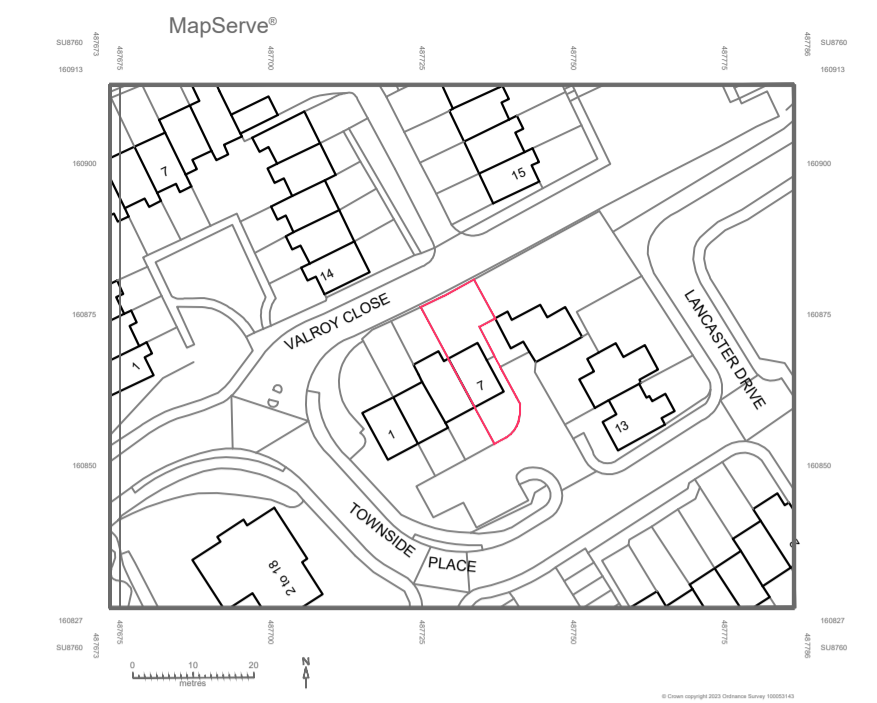


Red line denotes site boundary
Blue line denotes outline of proposed extension works

scale bar for 1:200

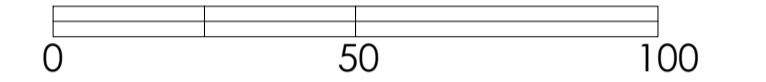


© Crown copyright 2023 Ordnance Survey 100053143



Site Location Plan
1:1250 @A1

scale bar for 1:1250



7 TOWNSIDE PLACE, CAMBERLEY, GU15 3HS

EXISTING

SITE LOCATION & BLOCK PLAN

date OCT 2023	client FIONA MATTHEWMAN
scale VARIES @A1	drawing no. 23 / 77T / EX 001
	revision -

MIKE BECK DESIGN
t: 07961 031 843
w: www.mikebeckdesign.co.uk
e: info@mikebeckdesign.co.uk