

Solum House
Unit 1 Elliott Court
St. Johns Road
Meadowfield
Durham, DH7 8PN

Tel: [REDACTED]

e-mail: admin@arc-environmental.com
www.arc-environmental.com



PHASE 1: DESK TOP STUDY AND COAL MINING RISK ASSESSMENT REPORT

PROPOSED COMMERCIAL DEVELOPMENT

TESCO CHADDERTON

FEATHERSTALL RD NORTH

OLDHAM

OL9 6BW

Project No: 23-386

Prepared By:

Nicole Laing

Date:

23/06/2023

Approved By:

John Ditchburn

Date:

23/06/2023

The information and / or advice contained in this Phase 1: Desk Top Study and Coal Mining Risk Assessment Report is based solely on, and is limited to, the boundaries of the site, the immediate area around the site, and the historical use(s) unless otherwise stated. This 'Report' has been prepared to collate information relating to the physical, environmental and industrial setting of the site, and to highlight, where possible, the likely problems that might be encountered when considering the future development of this site for the proposed end use. All comments, opinions, diagrams, cross sections and / or sketches contained within the report, and / or any configuration of the findings is conjectural and given for guidance only and confirmation of the anticipated ground conditions should be considered before development proceeds. Agreement for the use or copying of this report by any Third Party must be obtained in writing from Arc Environmental Limited (ARC). If a change in the proposed land use is envisaged, then a reassessment of the site should be carried out.

CONTENTS

1.0	INTRODUCTION	Page 3
2.0	PHYSICAL SETTING	Page 3
	2.1 – Site Details	Page 3
3.0	ENVIRONMENTAL SETTING	Page 4
	3.1 – Site Geology	Page 4
	3.2 – Coal Mining Risk Assessment	Page 4
	3.3 – Potential Geological Hazards	Page 5
	3.4 – Site Hydrogeology	Page 6
	3.5 – Site Hydrology	Page 6
	3.6 – Radon Assessment	Page 7
	3.7 – Site Ecology	Page 7
	3.8 – Estimated Soil Chemistry	Page 8
4.0	INDUSTRIAL SETTING	Page 8
	4.1 – Site History	Page 8
	4.2 – Statutory Requirements / Authorisations	Page 9
	4.3 – Landfill & Waste	Page 10
	4.4 – Unexploded Ordnance (UXO) Risk	Page 11
	4.5 – Pollution Incidents and Discharge Consents	Page 11
5.0	CONCEPTUAL SITE MODEL (CSM)	Page 11
	5.1 – Geotechnical Considerations	Page 12
	5.2 – Sources of Contamination and Probable Contaminants	Page 12
6.0	RECOMMENDATIONS FOR PHASE 2: GROUND INVESTIGATION WORKS	Page 13
Appendix I	Location Plan, Aerial Photograph, Existing Site Layout Plan, Proposed Site Layout Plan & Site Photographic Record Sheets	
Appendix II	Archive BGS borehole SD90NW/41, Coal Authority Consultants Coal Mining Report	
Appendix III	Landmark Envirocheck Report, UXO Risk Map	
Appendix IV	Conceptual Site Model (CSM)	

1.0 Introduction

June 2023

Arc Environmental Limited were instructed by Warrior Developments Ltd to undertake a Phase 1: Desk Top Study & Coal Mining Risk Assessment Report for a parcel of land at Tesco Chadderton, Featherstall Rd North, Oldham, OL9 6BW, where proposals have been made to develop the site with a café, including drive-through infrastructure and associated parking.

The primary objectives of this report are to assess the geological, geotechnical, and potential ground contamination conditions on and beneath the surface of this site. The report has been carried out generally in accordance with the EA (Environment Agency) guidance for Land Contamination Risk Management (LCRM: October 2020). Based on all the data reviewed, a preliminary Conceptual Site Model (CSM) has been developed to define the scope and extent of any further investigation works deemed necessary, prior to commencing with any future development works.

A site reconnaissance (walkover) survey was completed as part of this study with site photographs included within Appendix I, and all relevant observations noted in Section 2.1 below.

2.0 Physical Setting

2.1 Site Details: -

Table 2.1

Site Name & Address:	Tesco Chadderton, Featherstall Road North, Oldham, OL9 6BW.
National Grid Reference:	39 1740, 405540 (Representative of the central part of the site).
Description of Location:	The site is located within an urban setting, c.1km to the northwest of Oldham Town Centre and c.650m to the south of Royal Oldham Hospital.
Site Boundaries:	N = Oldham Way / Chadderton Way roundabout, with residential and commercial properties beyond, E = Oldham Way, with residential and community properties beyond, S = Tesco Superstore, Dew Way, with residential properties beyond, W = Featherstall Road South (A6048 & roundabout), with residential and community properties beyond.
Site Shape:	The site is irregular in shape and occupies a total area of c.0.51 Hectares (Ha).
General Topography:	The site is on a slight incline, with a fall in gradient to the north. Levels within the site area recorded as between c.170m AOD and c.172m AOD.
Current Site Structures & Uses:	The site is currently in use as car park, with trolley storage, accommodating parking for customers visiting the superstore to the south.
Development Details:	Proposals have been made to develop the site with a café, including drive-through infrastructure and associated parking.
Summary of Historical Site Information:	From c.1848 until c.1954 residential housing was recorded on the site, with a reservoir recorded on the southern portion of the site from c.1851 until c.1892, by which time it was infilled. From at least c.1892 a cotton mill was recorded on the infilled land to the south c.1932, by which time it was demolished. By c.1954 a refuse heap was recorded on the southwest of the site until c.1989, when a scrapyards was recorded. Condor Iron works was recorded on the northern portion of the site from c.1978. By c.1999 all structures were recorded as being demolished across the site, with the site recorded as a car park from c.2000, through to current day.
Site Surfacing:	The site surfacing comprises a 100% asphalt
Additional Information:	Land immediately surrounding the site has historically been recorded as residential / community / commercial use from c.1848 until present day. During site reconnaissance the car park was in use by staff and visitors to Tesco Superstore, adjoining the site to the east, with 4 streetlamps noted along the northern border of the site, 5 drains and 3 trolley storage areas were noted across the car park, with 3 electric service covers noted along the southern border. The adjoining wall along the northern border of the site is approximately c.3m –c.4m in height, with stone and shrubbery contained within a mesh, with the land beyond at greater height than the car park.

3.0 Environmental Setting

3.1 Site Geology: -

The geological assessment for this site has been based on geological plans and digital online data published by the British Geological Survey (BGS). The following documents have been reviewed as part of this study: -

Online BGS Geology of Britain Viewer.

GeolIndex Onshore Online Interactive Map Viewer.

Geology of the Manchester district: a brief explanation of the geological map Sheet 85 Manchester. 2012

BGS Sheet 85, Manchester, Bedrock and Superficial, 1:50,000 scale, 2010 / 2011.

Archive BGS borehole SD90NW/41.

Coal Authority Online Interactive Map Viewer.

Coal Consultants Coal Mining Report; 51003352337001.

Envirocheck Report (Ref. 310641431_1_1).

3.1.1 Made Ground: -

In accordance with the published BGS maps, the site is not recorded within an area of made ground. However, when considering the current / previous developments on and within proximity of the site, made ground is anticipated to be present, with deeper made ground expected in the area of the historic reservoir. Any made ground is anticipated to comprise disturbed natural strata with anthropogenic debris (i.e., brick, concrete, etc).

3.1.2 Superficial Deposits: -

In accordance with published BGS maps the site is recorded within an area of Glacial Till superficial drift deposits. These deposits typically comprise unsorted glacial material deposited as sands, gravels and clay, with occasional boulders. The thickness of superficial drift is anticipated to be $\geq 10\text{m}$.

3.1.3 Solid Geology: -

In accordance with the published BGS maps and Envirocheck report, the solid geology underlying the site is underlain by the Pennine Lower Coal Measures Formation, comprising of interbedded grey mudstone, siltstone, and sandstone, with productive coal seams and marine bands, sedimentary rocks formed during the Carboniferous Period.

3.2 Coal Mining & Mineral Extraction Risk Assessment: -

In accordance with published BGS maps the site is underlain by the Pennine Lower Coal Measures Formation, containing productive coal seams.

According to the Coal Authority (CA) Online Interactive Map Viewer, this area lies within a 'Coal Mining Reporting Area' and the north-eastern portion of the site lies within a 'Defined Development High Risk Area' and 'Area of Probable Shallow Coal Mine Workings', with a coal sub-cropping in the northeast.

The site does not lie within an 'Area of Past Shallow Coal Mine Workings' and there are no shafts or mine entries within proximity to the site.

3.0 Environmental Setting (Cont'd)

3.2 Coal Mining & Mineral Extraction Risk Assessment (Cont'd): -

To assist with the risk assessment, a Coal Authority Consultants Coal Mining Report (Ref. 51003352337001) was obtained for this site, a copy of which is attached in Appendix II.

From information included within the Consultants Coal Mining Report, the shallowest recorded workings beneath the site are associated with underground mining activities within the Arley Coal Seam at c.152m bgl, last worked in 1881 and recorded locally to be up to c.1.40m in thickness.

The Coal Authority Report states that there are probable unrecorded shallow workings below the site. The Yard Tops (Higher Two) coal seam, sub-crops c.34m to the northeast, dipping to the southwest, below the site and is the shallowest named coal seam. A geological fault is also recorded below the central portion of the site, which traverses northwest to southeast. South of the fault the shallowest named seam is anticipated to be the Olive coal seam, anticipated to be <0.5m thick and recorded to not have been worked.

According to BGS maps the site is situated in an area where the geological setting below the site is complex, with multiple coal seams and faulting, Archive BGS borehole data (SD90NW/41), c.482m to the southeast of the site, records the Yard Tops (Higher Two) coal seam, at <20m bgl, with a thickness of c.0.45m.

In accordance with the BGS Geology of the Manchester District Memoir, the Yard Tops (Higher Two) coal seam is described as being mined locally, either 'deep' or 'crop worked', with a thickness recorded up to 0.80m. It also states that superficial geology recorded within the site area as an approximate ≤ 10 m in thickness, which would confer with possible 'crop working' of the seam.

There are no spine roadways recorded at shallow depths or mine entries recorded within c.100m of the site.

When considering the known workings within the coal seams below the site, any workings within the Arley coal seam are too deep to cause potential future instability issues and therefore do not pose a potential risk to future development.

However, should unrecorded working have taken place in the Yard Tops coal seam, there is a potential risk from future surface instability issues arising through void migration, crown hole failure, if the thickness of rock cover is insufficient above this seam. As such further investigation works are required in the form of rotary boreholes to confirm the depth and condition of this seam.

In accordance with CL:AIRE guidance 'Good practice for Risk Assessment for Coal Gas Emissions (October 2021), Figure 13.1: Decision support tool for mine gas risk assessment, there is a risk from hazardous mine gases at this site and further assessment is required.

There are historical clay pits, coal / coke pits, kilns and collieries recorded c.200m to the southeast of the site.

3.3 Potential Geological Hazards: -

Table 3.1

Potential Geological Hazard:	Comments
Land Slip:	Very low risk.
Shrinkable Soils:	Very low risk.
Collapsible Soils:	Very low risk.

3.0 Environmental Setting (Cont'd)

3.3 Potential Geological Hazards (Cont'd): -

Table 3.1 (Cont'd)

Potential Geological Hazard:	Comments
Compressible Soils:	No hazard.
Running Sand:	Very low risk.
Ground Dissolution:	No hazard.

3.4 Site Hydrogeology: -

The site is not recorded as being in or within 1km of a Source Protection Zone (SPZ).
There are no water abstractions recorded on or within c.1km of the site boundary.

Table 3.2

STRATA	Aquifer / Soil Leachability EA Classification	Comments
Groundwater Vulnerability:	Combined Aquifer: Productive Bedrock & Productive Superficial Aquifer. Combined Vulnerability: Low	Pollutant Speed: Low Bedrock Flow: Well-connected fractures Dilution: >550mm/year
Bedrock Aquifer: (Pennine Lower Coal Measures Formation)	Secondary Aquifer - A.	Comprise permeable layers that can support local water supplies, and may form an important source of base flow to rivers
Superficial Aquifer: (Glacial Till)	Secondary Aquifer – Undifferentiated.	Secondary undifferentiated are aquifers where it is not possible to apply either a Secondary A or B definition because of the variable characteristics of the rock type. These have only a minor value.

3.5 Site Hydrology: -

Table 3.3

SURFACE WATER FEATURE	Location	Comments
OS Water Network & GQA Classified River:	None recorded within c.250m.	~
Unclassified Watercourse(s), Canals, Ponds, Lakes & Other Bodies of Water:	None recorded within c.250m.	~
Flooding from River or Sea: (Fluvial)	The site does not fall within a designated Flood Zone II or III.	Although the site does not fall within a designated Flood Zone II or III, it is recommended that further consultation with the Local Authority (LA) and Environment Agency (EA) should be made with respect to the potential for flood events in this area and to establish local knowledge of periodic flooding problems.

3.0 Environmental Setting (Cont'd)

3.5 Site Hydrology (Cont'd): -

Table 3.3 (Cont'd)

<u>SURFACE WATER FEATURE</u>	<u>Location</u>	<u>Comments</u>
Surface Water Flooding: (Pluvial)	A small portion on the northern tip of the site is recorded within an area of low risk (chance of flooding of between 0.1% and 1% each year) of surface water flooding, with the remaining site falling within an area recorded as being at very low risk of surface water flooding, with a chance of flooding less than 0.1% each year.	Surface water flooding occurs when rainwater does not drain away through the standard drainage systems or soak into the ground instead. Appropriate surface management should be adopted to deal with the future management of positively drained surface water.
Groundwater Flooding at Surface (BGS):	The eastern portion of the site is recorded within an area of potential for groundwater flooding to occur at surface and below ground level.	Information obtained from landmark, including published maps indicating the potential for groundwater flooding at surface and below ground level, proposed by the British Geological Survey (BGS). This information is based on areas which may be potentially influenced by geological factors.
<u>RAINFALL</u>	<u>Measurements (mm)</u>	<u>Comments</u>
Annual:	1197.22	Based on station average measurements from Rochdale during 1991 to 2020.
Rainfall: Min (May)	65.67	
Rainfall: Max (Dec)	138.88	

3.6 Radon Assessment: -

According to the Envirocheck Report, the site is recorded to lie in a lower probability radon area, as less than 1% of homes are above the action level, in accordance with the BGS, National Geoscience Information Service, and their assessment suggests that no radon protection measures are necessary for the site. According to UK Radon, the site is recorded in an area where less than 1% of homes are at or above action level.

The BRE Digest, BR211 (2015) Radon: Guidance on Protective Measures for New Buildings, records the site to be situated within a clear grid square (1km). With reference to BGS / UK Radon mapping (dated December 2022), the site falls in a 1km grid square where all parts where less than 1% of homes are above the action level. Therefore, no radon protection measures are required for the site.

3.7 Site Ecology: -

Table 3.4

<u>FEATURES</u>	<u>Location</u>	<u>Comments</u>
Local Nature Reserves:	None recorded within c.250m.	~
Areas of Adopted Green Belt:	None recorded within c.250m.	~
Special Protection Areas:	None recorded within c.250m.	~
Nitrate Vulnerable Zone:	One recorded on-site.	EC Ref. 534, corresponding with River Irk (Moston Brook To River Irwell)
Other:	None recorded within c.250m.	~

3.0 Environmental Setting (Cont'd)

3.7 Site Ecology: -

There was no visual evidence to suggest that the site is affected by the presence of invasive weed species such as Japanese Knotweed, Giant Hogweed or Himalayan Balsam, at the time of the recent site survey, although a site-specific survey has not been carried out. Therefore, site awareness during future investigation works and during the construction phase for any potential invasive weed species would be considered prudent.

3.8 Estimated Soil Chemistry: -

Data provided by the BGS in relation to estimated soil chemistry for several key metals and metalloid elements is summarised in Table 3.5 on the following page.

Note: the references to the anticipated background concentrations of contaminants, sourced from the BGS, should not be relied upon. They are not site-specific and do not represent the condition of the ground at the proposed development site. If present on-site, the levels of lead would represent a risk to human health.

Table 3.5

Element	Soil Sample Type	Estimated Soil Concentrations (mg/ kg)
Arsenic	Rural Soil	15 - 25
Cadmium	Rural Soil	2.2 - 3.0
Chromium (total)	Rural Soil	60 - 90
Lead	Rural Soil	300 - 1200
Nickel	Rural Soil	15 - 30

4.0 Industrial Setting: -

4.1 Site History: -

Copies of historical OS maps covering the site area & adjacent land are included in Appendix II and a summary of the site history based on these plans, is provided in Table 4.1 below and on the following page.

Table 4.1

Significant features / potential contamination sources highlighted in **bold**.

Date	Site	Adjacent Areas
c.1848 – c.1892	From c.1848 a road is recorded transecting across the central portion of the site, traversing roughly west to east. Structures are also recorded across the site. By c.1851 a reservoir is recorded on the southern portion of the site, with the structures now recorded as residential developments (Pipe Row) , with small, sectioned grassland and field drains to the northwest of Pipe Row . From c.1892 the reservoir is no longer recorded (infilled), with further residential dwellings recorded on the former sectioned grassland. A further road (Marmaduke Street) is recorded to encroach onto the site from the northwest.	From c.1848 roads are recorded within proximity to the northwest and northeast, which adjoin at a crossroad to the north of the site, with a road to the west and east of the site traversing southwest to northeast. Developments are recorded within proximity to the northeast and southwest, with a cotton mill adjacent to the eastern site boundary. Remaining land is undeveloped. By c.1851, the cotton mill is recorded as North Moor Mill . Reservoirs are recorded surrounding the site within proximity, with Highfield Cotton Mill , associated boiler and chimney and a well is recorded, c.110m and c.250m respectively to the southwest of the site, with cotton mills recorded, c.210m to the northeast (Park Mills), with associated chimney and garage , c.200m to the southeast (Bent Grange Mills). Beyond Bent Grange Mills and Park Mills , coal / coke pits, kilns and collieries are recorded. From 1892 multiple reservoirs are recorded surrounding the site (from c.20m to c.>250m), in addition to an increase in cotton mills , adjacent to the southern boundary and surrounding the site, with associated chimneys and interconnecting roads. Northmoor Foundry is also recorded adjacent to the north-western boundary of the site, with residential / community / commercial developments expanding surrounding the site.

4.0 Industrial Setting (Cont'd): -

4.1 Site History (Cont'd): -

Table 4.1 (Cont'd)

Significant features / potential contamination sources highlighted in **bold**.

Date	Site	Adjacent Areas
c.1848 – c.1892 (Cont'd)	A cotton mill (North Moor Old Mill) encroaches onto the site from the southeast.	A recreation ground is recorded, c.10m to the northeast, with a sawmill, c.100m to the southwest. Bent Grange Mills is recorded as disused, with some earthworks recorded adjacent to the disused site. The collieries are no longer recorded (infilled).
c.1893 – c.1932	From c.1932 the cotton mill is no longer recorded (demolished).	From c.1893 Highfield Cotton Mill , with associated structures and well to the southwest is no longer recorded (demolished / infilled). From c.1894 properties continue to expand surrounding the site though to present day. By c.1909 the earthworks to the southeast are recorded as an old clay pit (infilled) . Timber yards are recorded adjacent to the sawmill to the west of the site and c.120m to the south of the site. By c.1932 tanks are recorded, c.100m to the southeast and southwest of the site, with a bowling green recorded adjacent to the south-eastern tank.
c.1938 – c.1970	By c.1954 some of the residential developments are no longer recorded (demolished), with a refuse heap recorded to just encroach onto the site from the southwest, which is no longer recorded by c.1966. From c.1978 Condor Iron Works are recorded to encroach onto the site from the north / northwest of the site.	By c.1938 the cotton mill adjacent to the southern site boundary is no longer recorded (demolished). From c.1954 a refuse heap is recorded adjacent to the south of the site, with a builders yard (tanks) and slopes beyond. Some of the surrounding reservoirs are no longer recorded (infilled), with the recreational ground to the northeast of the site no longer recorded. Condor Iron Works is recorded to have been expanded by c.1954. From c.1955 further reservoirs to the south of the site are no longer recorded (infilled), with allotment gardens recorded beyond the former reservoirs to the southeast. By c.1966 the refuse heap and builders yard are no longer recorded.
c.1978 – c.2023 (present day)	From c.1989 a scrap yard and partial encroachment of a depot is recorded on the southern portion of the site. By c.1999 all structures / developments are no longer recorded (demolished), which by c.2000 the site is recorded as a carpark and is unchanged until present day.	From c.1978 reservoirs surrounding the site are no longer recorded (infilled), with several mills recorded as works or warehouses. By c.1982 a roundabout is recorded within proximity to the north of the site (previous crossroads), an electric substation is recorded, c.100m to the northwest, with Oldham Way (A627) recorded adjacent to the eastern site boundary. By c.1992 Condor Iron Works is recorded as Condor Trading Estate , with a scrap yard recorded adjacent to the southern boundary. From c.1999 the scrap yard and Condor Trading Estate are no longer recorded (demolished), with a structure now recorded, which is noted as a Tesco petrol filling station during site reconnaissance.

4.2 Statutory Requirements / Authorisations: -

Table 4.2

TYPE	Location	Comments
Enforcement and Prohibition Notices:	None recorded within c.250m.	~
Integrated Pollution Controls:	None recorded within c.250m.	~
Local Authority Pollution Prevention and Controls:	One recorded within c.250m.	EC Ref. 10 – Associated with Tesco Filling Station c.49m to the south of the site – Permit ref. 3-041 (Local Authority Air Pollution Control)
Prosecutions Relating to Authorised Processes:	None recorded within c.250m.	~
Registered Radioactive Substances:	None recorded within c.250m.	~
COMAH/ Explosive/ NI HHSites:	None recorded within c.250m.	~

4.0 Industrial Setting (Cont'd): -

4.2 Statutory Requirements / Authorisations (Cont'd): -

Table 4.2 (Cont'd)

TYPE	Location	Comments
Planning Hazardous Substances Consents / Enforcements :	None recorded within c.250m.	~
Contemporary Trade Entries:	Several recorded within c.250m.	EC Ref. 264 - 273 – Five active entries, corresponding with Tesco Oldham Chadderton fuelling station, c.40m to the northwest, Rotonair (air compressors), c.103m to the northwest, M A Kitchens and bathrooms, c.143m to the northwest, Digitaledgeuk (printers), c.121m to the northeast and xpress Cargo (cargo handling services), c.214m to the south of the site. Several inactive entries, c.89 m to c.210 m from the site.
Fuel Station Entries:	One recorded within c.250m.	EC Ref. 397, corresponding with Tesco Oldham Chadderton fuelling station, c.40m to the northwest of the site.
Points of Interest:	Seven recorded within c.250m.	Commercial Services: - Seven recorded off-site (EC Ref. 402 - 405) - Vehicle repair, testing, servicing, vehicle cleaning services and distribution haulage, c.40 - c.271m to the northwest, west and south of the site. Manufacturing and Production: - Nine recorded off-site (EC Ref. 450 –455) –works / factories, stone quarrying and preparation and poultry farming (Halal), c.71m –c.218m surrounding the site. Public Infrastructure: - Three recorded off-site (EC Ref. 501 - 502) –All corresponding with Tesco Oldham Chadderton fuelling station, c.40m to the northwest of the site.

4.3 Landfill & Waste: -

The following information below relating to landfill and waste has been obtained from the Envirocheck Report (attached in Appendix III) site walkover and published data:

There are no BGS Recorded Landfill Sites, Integrated Pollution Control Registered Waste Sites, Licensed Waste Management Facilities, Local Authority Recorded Landfill Sites, Registered Waste Transfer, Waste Treatment or Disposal sites recorded, no Registered Landfill Sites, or potentially infilled land (non-water) recorded within c.250m of the site.

There are thirteen Historical Landfill Sites recorded within c.250m of the site, ranging from c.10m to c.250m from the site. No further details are provided corresponding with landfill type / waste.

There is one area of infilled land recorded on-site, corresponding with an infilled reservoir on the southern portion of the site.

There are several areas of potentially infilled land (water) within c.250m of the site, ranging from c.15m to c.247m for the site, corresponding with ponds / reservoirs, with a reservoir recorded as infilled on the southern portion of the site (potentially localised deep made ground).

There is one area of potentially infilled land (non-water) within c.250m of the site, c.225m to the southeast corresponding with an infilled coal / coke pit.

The southern portion of the site has been recorded historically as a refuse heap and scrap yard.

Following a review of OS maps and other site-specific data, the site is considered to be at potential risk from Hazardous Ground Gas migration associated with on-site and off-site sources, including possible mine gas.

4.0 Industrial Setting (Cont'd): -

4.3 Landfill & Waste (Cont'd): -

It is recommended that a programme of ground gas monitoring is undertaken, as part of any intrusive investigation works in accordance with CIRIA 665 and BS8485:2015+A1:2019.

4.4 Unexploded Ordnance (UXO) Risk: -

According to the Unexploded Bomb Risk Map produced by ZeticaUXO, the site lies within a low-risk area in terms of unexploded ordnance (areas indicated as having 15 bombs per 1000 acre or less). Therefore, it is felt that a Detailed UXO Risk Assessment is not required. A copy of the ZeticaUXO Unexploded Bomb Risk Map can be seen attached in Appendix III.

4.5 Pollution Incidents and Discharge Consents: -

Table 4.3

TYPE	Location	Comments
Discharge Consents:	None recorded within c.250m.	~
Prosecutions Relating to Controlled Waters:	None recorded within c.250m.	~
Pollution Incidents to Controlled Waters:	One recorded within c.250m.	EC Ref. 29, corresponding with metals and scrap tyres, Ref. 1469, dated 26/ 04/ 1999. Cat.3, no further information supplied.
Substantiated Pollution Incident Register:	None recorded within c.250m.	~
Water Industry Act Referrals:	None recorded within c.250m.	~

5.0 Conceptual Site Model (CSM)

The Conceptual Site Model (CSM) is one of the primary planning tools that can be used to support the decision-making process of managing contaminated land and groundwater on any given site and allows a better understanding of what needs to be done to achieve risk management, and from this appropriate remediation techniques, if required for those risk management goals can be chosen.

Table 5.1

*= Not included in the Human Health & Controlled Waters Risk Assessment.

<i>Sources (S)</i>		<i>Pathways (P)</i>		<i>Receptors (R)</i>	
S1	Made ground associated with the historical development of the site and surrounding areas and the infilling of the reservoir.	P1	Ingestion & Dermal Contact.	R1	Human health - future end users.
S2	Possible on-site / off-site sources of hazardous ground gases (made ground, historical infilled land and mine gas associated with coal workings).	P2	Plant uptake and attached soils.	R2	Controlled Waters: Groundwater within the underlying solid geology (Secondary Aquifer - A) and within the superficial geology (Secondary Aquifer - Undifferentiated).
		P3	Air-inhalation of vapours and direct contact with dust.		
		P4	Migration through existing services / permeable strata.		
S3	Possible localised contamination associated with on-site scrap yard / refuse heap (fuels, oils, metals & possible solvents)	P5	Direct contact with building Materials.	R3	Adjacent sites.
		P6	Surface runoff, infiltration & leachate migration.	R4	Building materials.
				R5	Flora and fauna.

5.0 Conceptual Site Model (CSM) (Cont'd)

This can be done by undertaking a *source-pathway-receptor* analysis of the site. The anticipated sources, pathways and receptors for this site are summarised in Table 5.1 on the previous page and a graphical representation of the preliminary CSM has been produced for this site and is attached in Appendix IV.

5.1 Geotechnical Considerations: -

The following potential geotechnical issues and hazards have been identified for this site, and these issues should be considered before future development of the site is to take place:

- Type, variability, and condition of made ground deposits across this site.
- Geotechnical parameters of the natural deposits and depth to suitable load bearing founding strata across the site, including deeper made ground in the area of the former reservoir.
- Possible shallow coal below the site and possible unrecorded workings.
- The presence of buried services and relic structures beneath the site.
- Stability of excavations.
- Chemical attack on buried concrete (pH and sulphate testing).
- Spontaneous combustion - Calorific value (CV) testing if significant ash and coal deposits are identified.

The information reviewed indicates that the site can be considered as being located within a
MODERATE geotechnical risk setting.

To determine the geotechnical considerations above with more certainty, it is recommended that a programme of intrusive geotechnical investigation works is undertaken on this site with associated in-situ geotechnical testing, to aid in assessing the extent of any potential issues prior to commencing with any development in the future.

5.2 Sources of Contamination and Probable Contaminants: -

The historical Ordnance Survey maps, Landmark Envirocheck Report and other environmental information reviewed indicates that from c.1848 till present day, the site has been historically developed for residential / commercial use, with areas of the site expected to have potentially deep made ground. In addition, the site is potentially at risk from sources of ground contamination associated with former structures, on-site industrial uses and infilling (potentially deep made ground). Background levels of lead exceed assessment concentrations for residential use.

As a result, ground contamination testing will need to be incorporated into the design of any intrusive investigation works to confirm the level of risk posed to human health (future end users).

Consideration should also be given to the protection of any new service pipes for the proposed development, and a suite of contamination testing (UKWIR suite) may be required in order to meet the requirements of the local utilities service provider for their 'pipe selection risk assessment' (PSRA), once the location and depth of future services have been determined.

5.0 Conceptual Site Model (CSM) (Cont'd)

5.2 Sources of Contamination and Probable Contaminants (Cont'd): -

5.2.1 Soils –Human Health:

In consideration of the above, if made ground is recorded during any future intrusive investigation / construction works, it would be prudent to test selected samples of soil from this site for the following analytes below:

Generic contamination suite, typically comprising; Arsenic, Cadmium, Chromium, Copper, Lead, Mercury, Nickel, Selenium, Zinc, Total Organic Carbon, (TOC) and pH.

Asbestos screening (and quantification if encountered)

Speciated Polyaromatic Hydrocarbons (PAHs) and Total Petroleum Hydrocarbons (TPHs & BTEX) should be undertaken if there is any visual or olfactory evidence of fuels/oils, notably the north-western portion of the site adjacent to fuel storage tanks, or other wastes, e.g., ash present in the ground.

Screening for solvents (VOC / SVOC) & PCB's, if identified or suspected.

Waste Acceptance Criteria (WAC) testing may be required to aid in off-site disposal of waste soils.

However, the proposed development is recorded to consist of mainly structures, with hardstanding and limited areas of soft landscaping for aesthetic use only, therefore the risk to human health and the environ is as below

The information reviewed indicates that the site can be considered as being located within a **LOW** ground contamination risk setting for Human Health.

5.2.2 Controlled Waters: -

The issues below have been taken into consideration when assessing the risks towards Controlled Waters:

The site is not recorded as being in or within c.1km of a Source Protection Zone (SPZ).

There are no water abstractions recorded on or within c.1km of the site boundary.

There are no surface water features within c.250m of the site.

The solid geology is a Secondary Aquifer –A (Pennine Middle Coal Measures Formation).

The superficial geology is a Secondary Aquifer –Undifferentiated (Glacial Till).

The information reviewed indicates that the site can be considered as being located within a **NEGLIGIBLE to LOW** ground contamination risk setting for Controlled Waters.

6.0 Recommendations for Phase 2: Ground Investigation Works

The conclusions contained within this report have been based on a review of geological plans, historical plans and available environmental data relating to the site and nearby adjacent land and forms the basis of a preliminary risk assessment. The primary benefits of undertaking this report are as follows:

6.0 Recommendations for Phase 2: Ground Investigation Works (Cont'd)

- (i) Identify the geotechnical and/or geoenvironmental characteristics of the ground in sufficient detail to quantify the groundwater flood risk at the site and for the economic design of any future site / proposed development, construction or associated remedial works.
- (ii) Minimise the risk of unforeseen ground conditions which might cause increased costs and / or programme (construction) delays later.

Therefore, it is recommended that a programme of Phase 2: Ground Investigation (intrusive investigation) works are completed for this site to provide an assessment of the geo-environmental characteristics of the site. These intrusive investigation works should be completed prior to commencing with any future development works and should include for the following or a similar scope of investigation works:

A series of boreholes (windowless sampling) with insitu sampling and testing (i.e., shear vane tests, SPT's). The information obtained will assist with future foundation designs.

If deep made ground and / or poor natural superficial materials are encountered, deeper 15m cable percussive boreholes may be required to assist with piled foundation design.

Installation of combined ground gas & groundwater monitoring wells accompanied by an appropriate number of monitoring visits (in accordance with CIRIA C665 & BS8485), in order to determine the ground gas and groundwater regime below the site.

A series of open hole rotary boreholes to confirm the depth and condition of the Yard Tops (Higher Two) coal seam.

Appropriate laboratory geotechnical testing on the samples recovered from the site, including chemical testing for concrete classification.

Testing for calorific value if significant ash or coal is encountered.

Completion of insitu variable (falling) head permeability tests to determine the suitability of SUDS drainage system.

Appropriate laboratory soil contamination screening on samples of made ground materials to determine the potential risks to Human Health, testing to include analytes as highlighted in Section 5.3.

Groundwater / leachate screening to assess the risks to Controlled Waters, if considered appropriate.

Site supervision and production of RAMS and production of interpretive Phase 2: Ground Investigation Report, including a Ground Contamination Risk Assessment.

Prior to site investigation works commencing on site, all existing utilities / services should be identified and recorded, such that any potential damage to services crossing the site can be prevented, as well as ensuring the health and safety of future site workers.

The samples of soil collected should be forwarded to UKAS and MCERTS accredited laboratory to undertake the recommended testing.

END OF REPORT

APPENDIX I

Location Plan

Aerial Photograph

Existing Site Layout Plan

Proposed Site Layout Plan

Site Observations –Photographic Record Sheets

Scale as shown



Site location

0m 100m 200m 300m 400m 500m

Client:
WARRIOR DEVELOPMENTS LTD

Project Title:
 Proposed Commercial Development
 Tersco Chadderton, Featherstall Road
 North, Oldham, OL9 6BW

Drawing Title:
 Location Plan

Job Reference:
 23-286

Drawing Number:
 -

Revision:
 -

Drawn by:
 P.D

Date:
 05.06.23

Scale at A4:
 As Shown

Checked by:
 G.W

Approved by:
 G.W

The contractor shall check all dimensions on site before commencement of any works. No dimensions to be scaled off this drawing.
 © Copyright Reserved

rev.	date	amendments	drawn	chckd

ARC ENVIRONMENTAL LTD
 Solum House
 Unit 1 Elliott Court
 St. John's Road
 Meadowfield
 Durham
 DH7 8PN
 Tel: (0191) 378 6380
 Fax: (0191) 378 0494
 e-mail: admin@arc-environmental.com
 web: www.arc-environmental.com





ARC ENVIRONMENTAL LTD

Solum House
 Unit 1 Elliott Court
 St. John's Road
 Meadowfield
 Durham, DH7 8PN
 Tel: (0191) 378 6380
 Fax: (0191) 378 0494
 e-mail: admin@arc-environmental.com
 web: www.arc-environmental.com

The contractor shall check all dimensions on site before commencement of any works. No dimensions to be scaled off this drawing.
 © Copyright Reserved

LEGEND

 APPROXIMATE SITE BOUNDARY

rev. date amendments drawn chkd

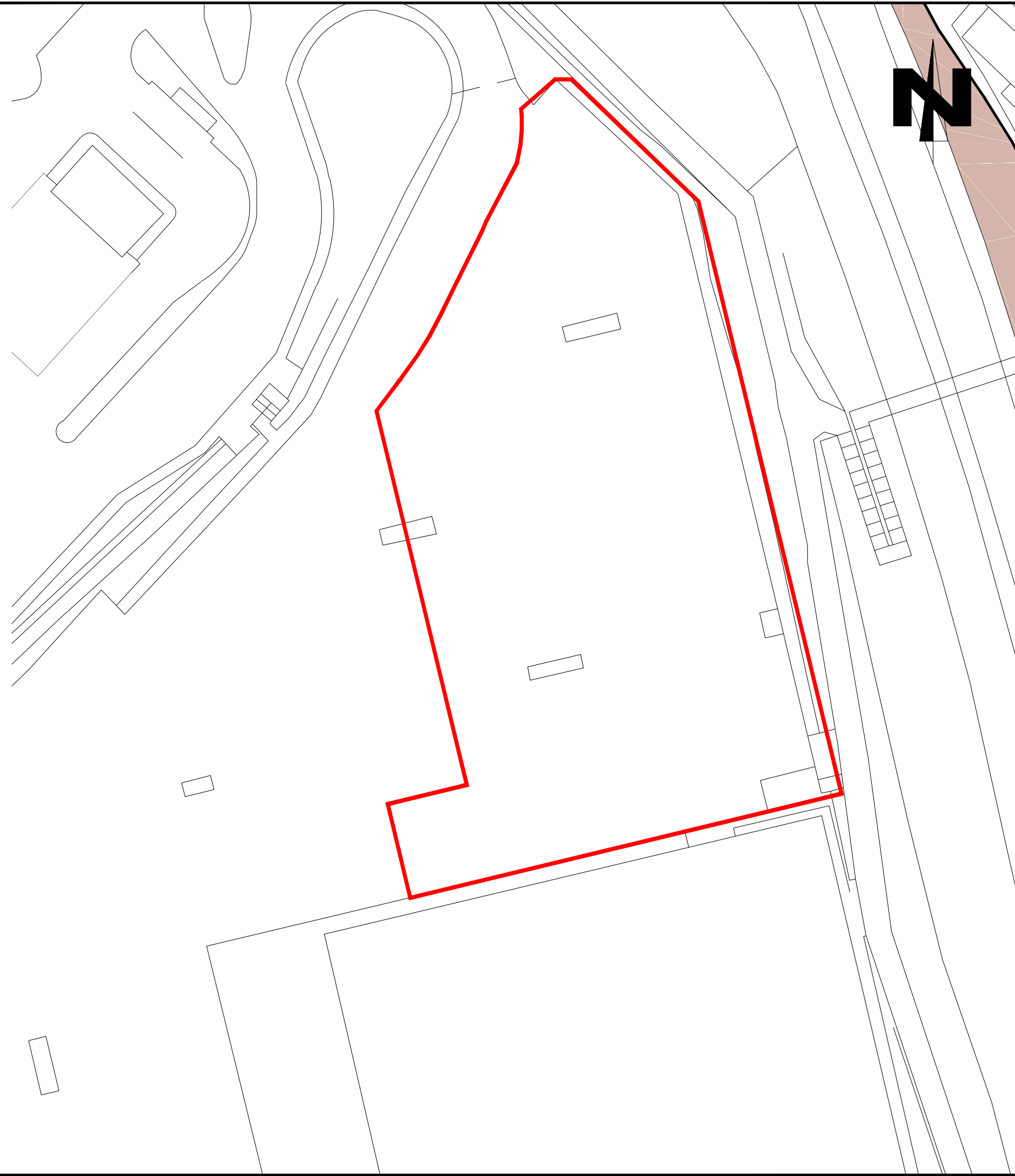
Client:
WARRIOR DEVELOPMENTS LTD

Project Title:
 Proposed Commercial Development
 Tesco Chadderton, Featherstall Road North
 Oldham, OL9 6BW

Drawing Title:
 Aerial Photograph


Scale at A3: NTS @ A3	Date: 05.06.23	Drawn by: P.D	Approved by: N.L
--------------------------	-------------------	------------------	---------------------

Job Ref: 23-386	Drg no: -	Rev: -
--------------------	--------------	-----------



ARC ENVIRONMENTAL LTD
 Solum House
 Unit 1 Elliott Court
 St. John's Road
 Meadowfield
 Durham, DH7 8PN
 Tel: (0191) 378 6380
 Fax: (0191) 378 0494
 e-mail: admin@arc-environmental.com
 web: www.arc-environmental.com

The contractor shall check all dimensions on site before commencement of any works. No dimensions to be scaled off this drawing.
 © Copyright Reserved

LEGEND	
	APPROXIMATE SITE BOUNDARY

rev.	date	amendments	drawn	chckd

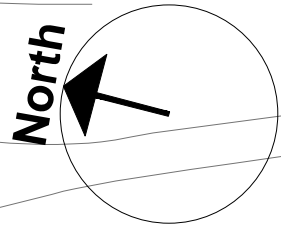
Client:
WARRIOR DEVELOPMENTS LTD

Project Title:
 Proposed Commercial Development
 Tesco Chadderton, Featherstall Road North
 Oldham, OL9 6BW

Drawing Title:
 Existing Site Layout Plan

Scale at A3: NTS @ A3	Date: 05.06.23	Drawn by: P.D	Approved by: N.L
--------------------------	-------------------	------------------	---------------------

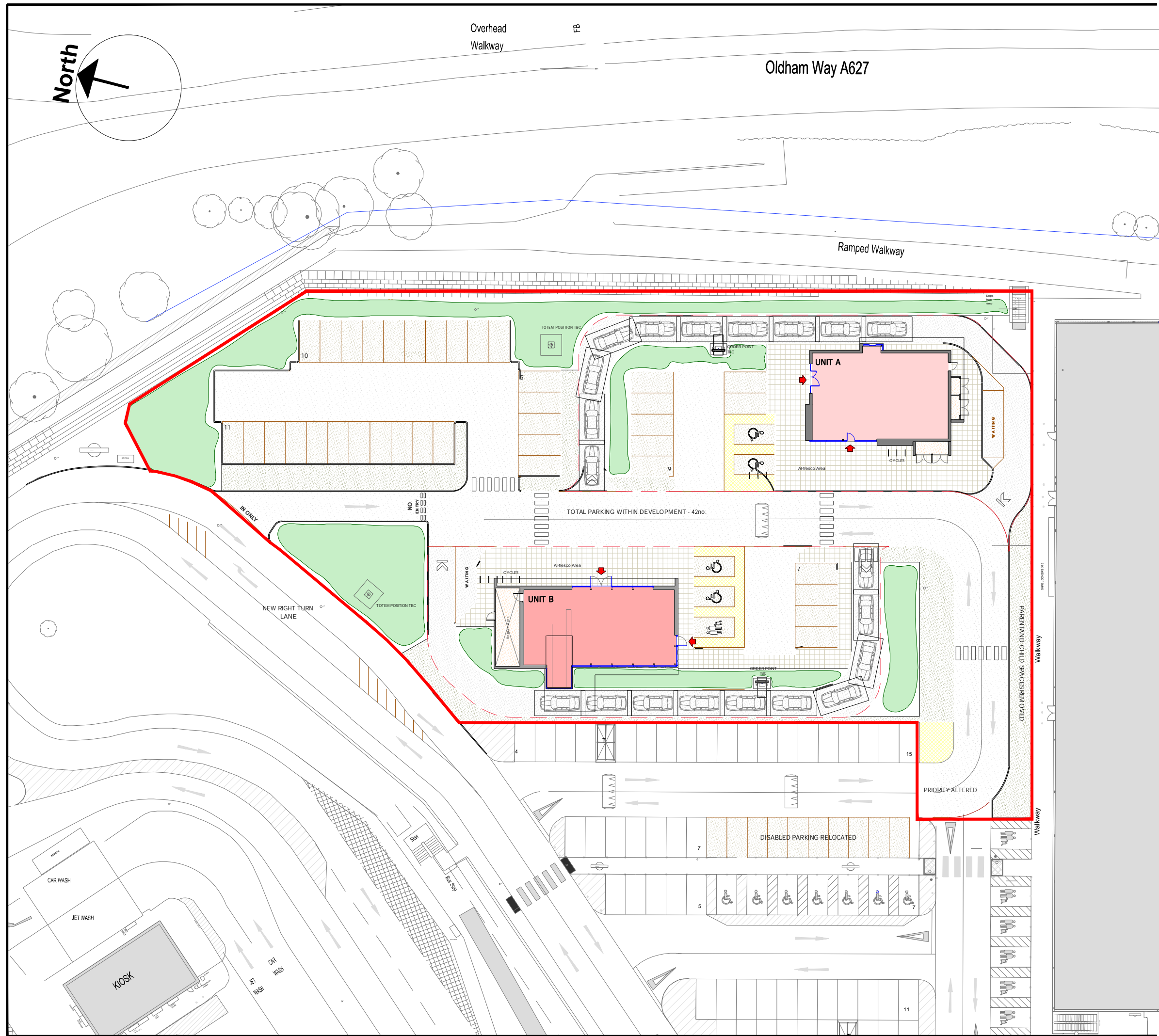
Job Ref: 23-386	Drg no: -	Rev: -
--------------------	--------------	-----------



Overhead Walkway
FB

Oldham Way A627

Ramped Walkway



ARC ENVIRONMENTAL LTD

Solum House
 Unit 1 Elliott Court
 St. John's Road
 Meadowfield
 Durham, DH7 8PN
 Tel: (0191) 378 6380
 Fax: (0191) 378 0494
 e-mail: admin@arc-environmental.com
 web: www.arc-environmental.com

The contractor shall check all dimensions on site before commencement of any works. No dimensions to be scaled off this drawing.
 © Copyright Reserved

LEGEND

APPROXIMATE SITE BOUNDARY

rev.	date	amendments	drawn	chckd


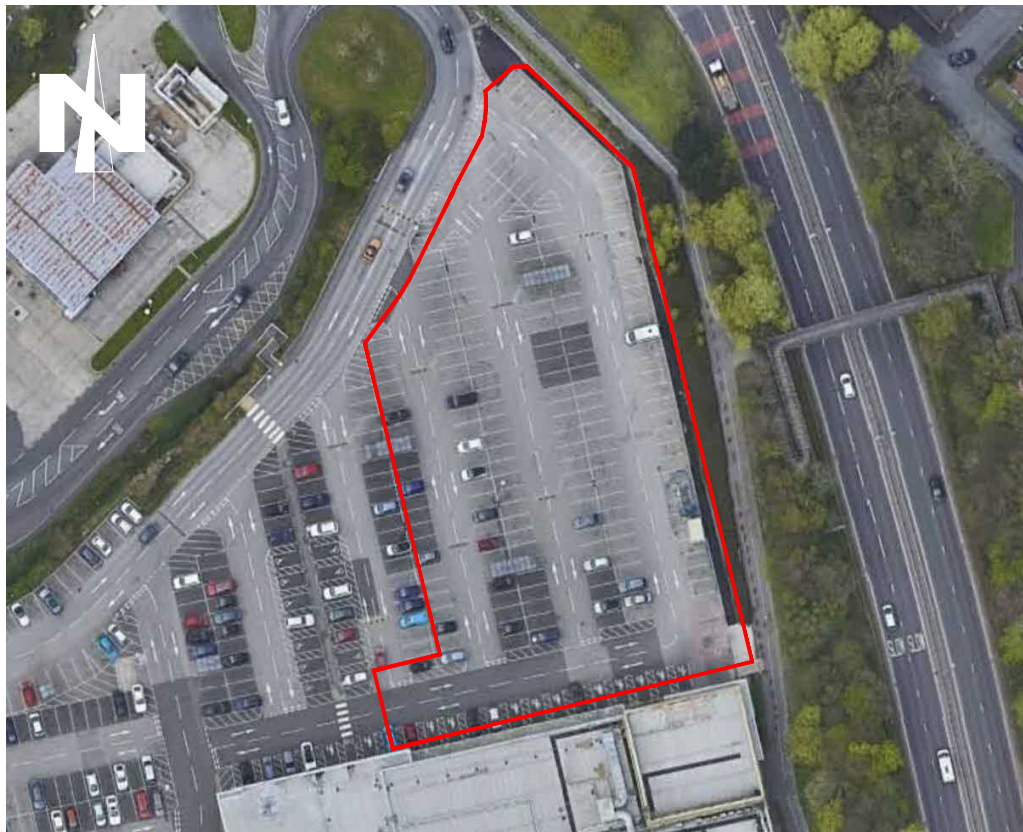
Client:
WARRIOR DEVELOPMENTS LTD

Project Title:
 Proposed Commercial Development
 Tesco Chadderton, Featherstall Road North
 Oldham, OL9 6BW

Drawing Title:
 Proposed Development Layout Plan

Scale at A3: NTS @ A3	Date: 05.06.23	Drawn by: P.D	Approved by: N.L
--------------------------	-------------------	------------------	---------------------

Job Ref: 23-386	Drg no: -	Rev: -
--------------------	--------------	-----------







ARC ENVIRONMENTAL LTD

Solum House
 Unit 1 Elliott Court
 St. John's Road
 Meadowfield
 Durham, DH7 8PN
 Tel: (0191) 378 6380
 Fax: (0191) 378 0494
 e-mail: admin@arc-environmental.com
 web: www.arc-environmental.com

The contractor shall check all dimensions on site before commencement of any works. No dimensions to be scaled off this drawing.
 © Copyright Reserved

LEGEND	
	APPROXIMATE SITE BOUNDARY



rev.	date	amendments	drawn	chkd

Client:
WARRIOR DEVELOPMENTS LTD

Project Title:
 Proposed Commercial Development
 Tesco Chadderton, Featherstall Road North
 Oldham, OL9 6BW

Drawing Title:
 Site Photographic Record Sheet 1

Scale at A3: NTS @ A3	Date: 05.06.23	Drawn by: P.D	Approved by: N.L
--------------------------	-------------------	------------------	---------------------

Job Ref: 23-386	Drg no: -	Rev: -
--------------------	--------------	-----------

APPENDIX II

Archive BGS Borehole SD90NW/41 Coal Authority Consultants Coal Mining Report



DURNFORD, LEE & WARDELL

BOREHOLE LOG

CLIENT **Mr. JONES, Esq.**
 LOCATION **OLDHAM TECHNICAL COLLEGE.**
 6 inch SHEET **LANCS 97 N.W.** to **N. G. R.**
 DATE **FROM** **SD9215 0502**
 TYPE OF BORING **ROTARY.**
 CASED TO

SD90NW 41
 BOREHOLE No. **4**
 LEVEL **631 FEET.**
 FIRM **N.S.M. LIMITED.**

STANDING WATER LEVEL SCALE: ONE INCH EQUALS TEN FEET

NAME	DESCRIPTION	Graphic Log	Thickness		Depth		REMARKS
			Fe.	In.	Fe.	In.	
TOP SOIL.			-	6	-	6	0-15
BOULDER CLAY.	Brown, plastic.		8	6			
SAND.	Yellow, soft.		6	6	9	-	2-74
MUDSTONE.	Soft, yellow grey, sandy (Horison of upper seam of OLIVE MINE)		8	6	15	6	4-72. Base of Drift.
SANDSTONE.	Yellow.		2	6	24	-	7-32
MUDSTONE.	Grey, sandy, soft, wet.		4	6	26	6	8-08
COAL.	<u>OLIVE MINE : BOTTOM SEAM.</u> (partly worked.)		-	9	31	-	9-45
SEATEARTH.	Grey, soft.		15	3	31	9	9-68
MUDSTONE.	Grey, soft.				47	-	11-33
COAL.	<u>HIGHER TWO SEAMS.</u>		1	6	62	-	18-40
SEATEARTH.	Soft, grey, base indefinite.				63	6	19-35
MUDSTONE.	Grey, hard.		5	6	69	-	21-03
			21	-			
					90	-	27-43



The Coal
Authority

Consultants Coal Mining Report

Tesco Chadderton
Tesco Stores Ltd
Featherstall Road North
Oldham
OL9 6BW

Date of enquiry: 28 April 2023
Date enquiry received: 28 April 2023
Issue date: 28 April 2023

Our reference: 51003352337001
Your reference: 23-386



Consultants Coal Mining Report

This report is based on and limited to the records held by the Coal Authority at the time the report was produced.

Client name

ARC ENVIRONMENTAL LTD

Enquiry address

Tesco Chadderton
Tesco Stores Ltd
Featherstall Road North
Oldham
OL9 6BW

How to contact us

0345 762 6848 (UK)
+44 (0)1623 637 000 (International)

200 Lichfield Lane
Mansfield
Nottinghamshire
NG18 4RG

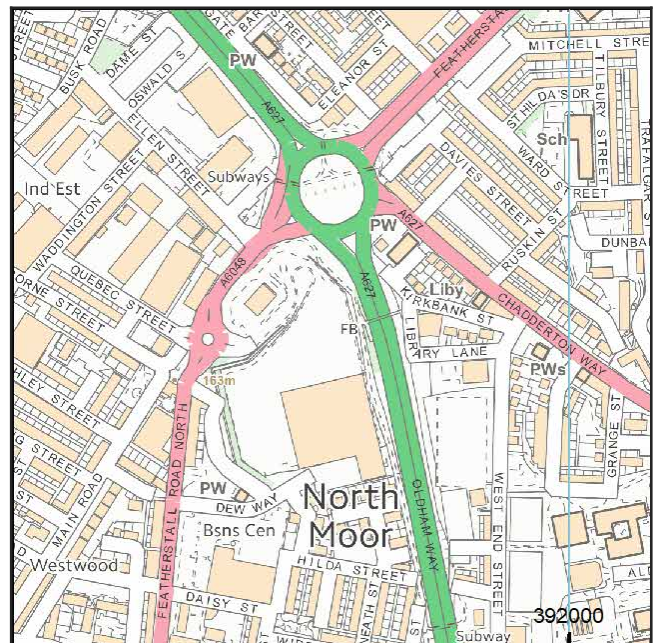
www.groundstability.com

 @coalauthority

 /company/the-coal-authority

 /thecoalauthority

 /thecoalauthority



Approximate position of property



Reproduced by permission of Ordnance Survey on behalf of HMSO. © Crown copyright and database right 2018. All rights reserved.

Ordnance Survey Licence number: 100020315

Section 1 –Mining activity and geology

Past underground mining

Colliery	Seam	Mineral	Coal Authority reference	Depth (m)	Direction to working	Dipping rate of seam worked (degrees)	Dipped direction of seam worked	Extraction thickness (cm)	Year last mined
unnamed	ARLEY	Coal	362Q	152	Beneath Property	7.0	South-West	140	1881
unnamed	ARLEY	Coal	362O	177	Beneath Property	9.8	South-West	140	1846

Probable unrecorded shallow workings

Yes.

Spine roadways at shallow depth

No spine roadway recorded at shallow depth.

Mine entries

None recorded within 100 metres of the enquiry boundary.

Abandoned mine plan catalogue numbers

The following abandoned mine plan catalogue numbers intersect with some, or all, of the enquiry boundary:

NW1258	1320	1642
PO0	NW424	

Please contact us on 0345 762 6848 to determine the exact abandoned mine plans you require based on your needs.

Outcrops

Seam name	Mineral	Seam workable	Distance to outcrop (m)	Direction to outcrop	Bearing of outcrop
YARD TOPS	Coal	Yes	34.0	North-East	133

Geological faults, fissures and breaklines

Please refer to the 'Summary of findings' map (on separate sheet) for details of any geological faults, fissures or breaklines either within or intersecting the enquiry boundary.

Faults under or close to the property recorded.

Opencast mines

None recorded within 500 metres of the enquiry boundary.

Coal Authority managed tips

None recorded within 500 metres of the enquiry boundary.

Section 2 –Investigative or remedial activity

Please refer to the 'Summary of findings' map (on separate sheet) for details of any activity within the area of the site boundary.

Site investigations

None recorded within 50 metres of the enquiry boundary.

Remediated sites

None recorded within 50 metres of the enquiry boundary.

Coal mining subsidence

The Coal Authority has not received a damage notice or claim for the subject property, or any property within 50 metres of the enquiry boundary, since 31 October 1994.

There is no current Stop Notice delaying the start of remedial works or repairs to the property.

The Coal Authority is not aware of any request having been made to carry out preventive works before coal is worked under section 33 of the Coal Mining Subsidence Act 1991.

Mine gas

None recorded within 500 metres of the enquiry boundary.

Mine water treatment schemes

None recorded within 500 metres of the enquiry boundary.

Section 3 –Licensing and future mining activity

Future underground mining

None recorded.

Coal mining licensing

None recorded within 200 metres of the enquiry boundary.

Court orders

None recorded.

Section 46 notices

No notices have been given, under section 46 of the Coal Mining Subsidence Act 1991, stating that the land is at risk of subsidence.

Withdrawal of support notices

The property is not in an area where a notice to withdraw support has been given.

The property is not in an area where a notice has been given under section 41 of the Coal Industry Act 1994, cancelling the entitlement to withdraw support.

Payments to owners of former copyhold land

The property is not in an area where a relevant notice has been published under the Coal Industry Act 1975/Coal Industry Act 1994.

Section 4 –Further information

The following potential risks have been identified and as part of your risk assessment should be investigated further.

Future development

If development proposals are being considered, technical advice relating to both the investigation of coal and former coal mines and their treatment should be obtained before beginning work on site. All proposals should apply specialist engineering practice required for former mining areas. No development should be undertaken that intersects, disturbs or interferes with any coal or coal mines without first obtaining the permission of the Coal Authority.

MINE GAS: Please note, if there are no recorded instances of mine gas within 500m of the enquiry boundary, this does not mean that mine gas is not present within the vicinity. The Coal Authority Mine Gas data is limited to only those sites where a Mine Gas incident has been recorded. Developers should be aware that the investigation of coal seams, mine workings or mine entries may have the potential to generate and/or displace underground gases. Associated risks both to the development site and any neighbouring land or properties should be fully considered when undertaking any ground works. The need for effective measures to prevent gases migrating onto any land or into any properties, either during investigation or remediation work, or after development must also be assessed and properly addressed. In these instances, the Coal Authority recommends that a more detailed Gas Risk Assessment is undertaken by a competent assessor.

Development advice

The site is within an area of historical coal mining activity. Should you require advice and/or support on understanding the mining legacy, its risks to your development or what next steps you need to take, please contact us.

For further information on specific site or ground investigations in relation to any issues raised in Section 4, please call us on 0345 762 6848 or email us at groundstability@coal.gov.uk.

Section 5 –Data definitions

The datasets used in this report have limitations and assumptions within their results. For more guidance on the data and the results specific to the enquiry boundary, please **call us on 0345 762 6848** or **email us at groundstability@coal.gov.uk**.

Past underground coal mining

Details of all recorded underground mining relative to the enquiry boundary. Only past underground workings where the enquiry boundary is within 0.7 times the depth of the workings (zone of likely physical influence) allowing for seam inclination, will be included.

Probable unrecorded shallow workings

Areas where the Coal Authority believes there to be unrecorded coal workings that exist at or close to the surface (less than 30 metres deep).

Spine roadways at shallow depth

Connecting roadways either, working to working, or, surface to working, both in-seam and cross measures that exist at or close to the surface (less than 30 metres deep), either within or within 10 metres of the enquiry boundary.

Mine entries

Details of any shaft or adit either within, or within 100 metres of the enquiry boundary including approximate location, brief treatment details where known, the mineral worked from the mine entry and conveyance details where the mine entry has previously been sold by the Authority or its predecessors British Coal or the National Coal Board.

Abandoned mine plan catalogue numbers

Plan numbers extracted from the abandoned mines catalogue containing details of coal and other mineral abandonment plans deposited via the Mines Inspectorate in accordance with the Coal Mines Regulation Act and Metalliferous Mines Regulation Act 1872. A maximum of 9 plan extents that intersect with the enquiry boundary will be included. This does not infer that the workings and/or mine entries shown on the abandonment plan will be relevant to the site/property boundary.

Outcrops

Details of seam outcrops will be included where the enquiry boundary intersects with a conjectured or actual seam outcrop location (derived by either the British Geological Survey or the Coal Authority) or intersects with a defined 50 metres buffer on the coal (dip) side of the outcrop. An indication of whether the Coal Authority believes the seam to be of sufficient thickness and/or quality to have been worked will also be included.

Geological faults, fissures and breaklines

Geological disturbances or fractures in the bedrock. Surface fault lines (British Geological Survey derived data) and fissures and breaklines (Coal Authority derived data) intersecting with the enquiry boundary will be included. In some circumstances faults, fissures or breaklines have been known to contribute to surface subsidence damage as a consequence of underground coal mining.

Opencast mines

Opencast coal sites from which coal has been removed in the past by opencast (surface) methods and where the enquiry boundary is within 500 metres of either the licence area, site boundary, excavation area (high wall) or coaling area.

Coal Authority managed tips

Locations of disused colliery tip sites owned and managed by the Coal Authority, located within 500 metres of the enquiry boundary.

Site investigations

Details of site investigations within 50 metres of the enquiry boundary where the Coal Authority has received information relating to coal mining risk investigation and/or remediation by third parties.

Remediated sites

Sites where the Coal Authority has undertaken remedial works either within or within 50 metres of the enquiry boundary following report of a hazard relating to coal mining under the Coal Authority's Emergency Surface Hazard Call Out procedures.

Coal mining subsidence

Details of alleged coal mining subsidence claims made since 31 October 1994 either within or within 50 metres of the enquiry boundary. Where the claim relates to the enquiry boundary confirmation of whether the claim was accepted, rejected or whether liability is still being determined will be given. Where the claim has been discharged, whether this was by repair, payment of compensation or a combination of both, the value of the claim, where known, will also be given.

Details of any current 'Stop Notice' deferring remedial works or repairs affecting the property/site, and if so the date of the notice.

Details of any request made to execute preventative works before coal is worked under section 33 of the Coal Mining Subsidence Act 1991. If yes, whether any person withheld consent or failed to comply with any request to execute preventative works.

Mine gas

Reports of alleged mine gas emissions received by the Coal Authority, either within or within 500 metres of the enquiry boundary that subsequently required investigation and action by the Coal Authority to mitigate the effects of the mine gas emission. Please note, if there are no recorded instances of mine gas reported, this does not mean that mine gas is not present within the vicinity. The Coal Authority Mine Gas data is limited to only those sites where a Mine Gas incident has been recorded.

Mine water treatment schemes

Locations where the Coal Authority has constructed or operates assets that remove pollutants from mine water prior to the treated mine water being discharged into the receiving water body.

These schemes are part of the UK's strategy to meet the requirements of the Water Framework Directive. Schemes fall into 2 basic categories: Remedial –mitigating the impact of existing pollution or Preventative –preventing a future pollution incident.

Mine water treatment schemes generally consist of one or more primary settlement lagoons and one or more reed beds for secondary treatment. A small number are more specialised process treatment plants.

Future underground mining

Details of all planned underground mining relative to the enquiry boundary. Only those future workings where the enquiry boundary is within 0.7 times the depth of the workings (zone of likely physical influence) allowing for seam inclination will be included.

Coal mining licensing

Details of all licenses issued by the Coal Authority either within or within 200 metres of the enquiry boundary in relation to the under taking of surface coal mining, underground coal mining or underground coal gasification.

Court orders

Orders in respect of the working of coal under the Mines (Working Facilities and Support) Acts of 1923 and 1966 or any statutory modification or amendment thereof.

Section 46 notices

Notice of proposals relating to underground coal mining operations that have been given under section 46 of the Coal Mining Subsidence Act 1991.

Withdrawal of support notices




Published notices of entitlement to withdraw support and the date of the notice. Details of any revocation notice withdrawing the entitlement to withdraw support given under Section 41 of the Coal Industry Act 1994.

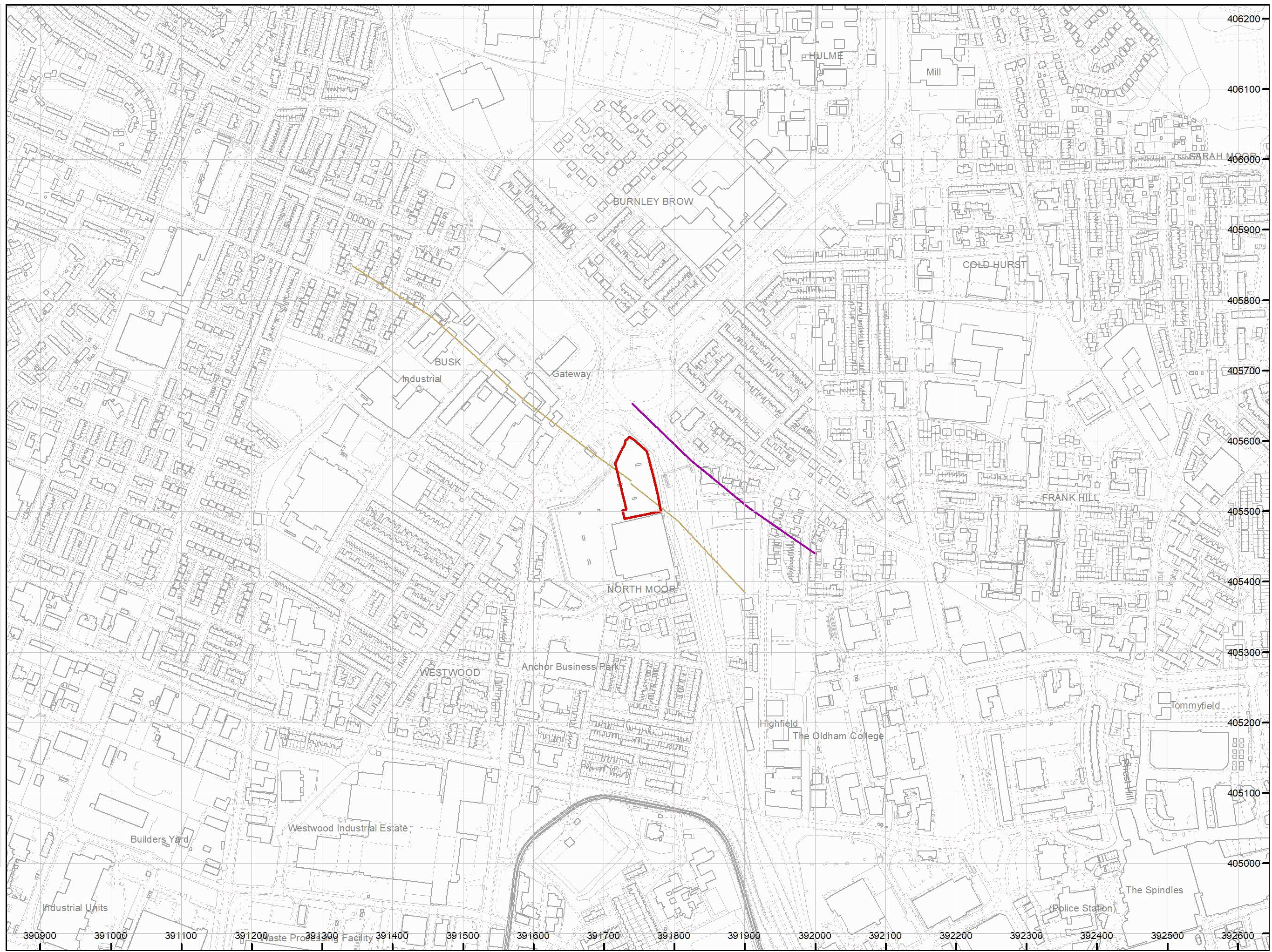
Payment to owners of former copyhold land

Relevant notices which may affect the property and any subsequent notice of retained interests in coal and coal mines, acceptance or rejection notices and whether any compensation has been paid to a claimant.

The map highlights any specific surface or subsurface features within or near to the boundary of the site.

Key

- Approximate position of the enquiry boundary shown 
- Outcrop (Proven) 
- Geological faults 



How to contact us
0345 762 6848 (UK)
+44 (0)1623 637 000 (International)
www.groundstability.com

APPENDIX III

Landmark Information Group –Envirocheck Report UXO Risk Map



Envirocheck[®] Report:

Datasheet

Order Details:

Order Number:

310641431_1_1

Customer Reference:

23-386

National Grid Reference:

391740, 405540

Slice:

A

Site Area (Ha):

0.51

Search Buffer (m):

1000

Site Details:

Tesco Chadderton

Featherstall Rd

North Oldham

OLDHAM

OL9 6BW

Client Details:

Mr D McGrath

Arc Environmental Ltd

Unit 1

Elliot Court

St John's Road

Meadowfield

Durham

DH7 8PN

Report Section	Page Number
Summary	-
Agency & Hydrological	1
Waste	16
Hazardous Substances	-
Geological	43
Industrial Land Use	52
Sensitive Land Use	115
Data Currency	116
Data Suppliers	122
Useful Contacts	123

Introduction

The Environment Act 1995 has made site sensitivity a key issue, as the legislation pays as much attention to the pathways by which contamination could spread, and to the vulnerable targets of contamination, as it does the potential sources of contamination. For this reason, Landmark's Site Sensitivity maps and Datasheet(s) place great emphasis on statutory data provided by the Environment Agency/Natural Resources Wales and the Scottish Environment Protection Agency; it also incorporates data from Natural England (and the Scottish and Welsh equivalents) and Local Authorities; and highlights hydrogeological features required by environmental and geotechnical consultants. It does not include any information concerning past uses of land. The datasheet is produced by querying the Landmark database to a distance defined by the client from a site boundary provided by the client. In this datasheet the National Grid References (NGRs) are rounded to the nearest 10m in accordance with Landmark's agreements with a number of Data Suppliers.

Copyright Notice

© Landmark Information Group Limited 2023. The Copyright on the information and data and its format as contained in this Envirocheck® Report ("Report") is the property of Landmark Information Group Limited ("Landmark") and several other Data Providers, including (but not limited to) Ordnance Survey, British Geological Survey, the Environment Agency/Natural Resources Wales and Natural England, and must not be reproduced in whole or in part by photocopying or any other method. The Report is supplied under Landmark's Terms and Conditions accepted by the Customer. A copy of Landmark's Terms and Conditions can be found with the Index Map for this report. Additional copies of the Report may be obtained from Landmark, subject to Landmark's charges in force from time to time. The Copyright, design rights and any other intellectual rights shall remain the exclusive property of Landmark and/or other Data providers, whose Copyright material has been included in this Report. © Environment Agency & United Kingdom Research and Innovation 2023. © Natural Resources Wales & United Kingdom Research and Innovation 2023.

Natural England Copyright Notice

Site of Special Scientific Interest, National Nature Reserve, Ramsar, Special Protection Area, Special Conservation Area, Marine Nature Reserve data (derived from Ordnance Survey 1:10000 raster) is provided by, and used with the permission of, Natural England who retain the copyright and Intellectual Property Rights for the data.

Scottish Natural Heritage Copyright

Contains SNH information licensed under the Open Government Licence v3.0.

Ove Arup Copyright Notice

The Mining Instability data was obtained on licence from Ove Arup & Partners Limited (for further information, contact mining.review@arup.com). No reproduction or further use of such Data is to be made without the prior written consent of Ove Arup & Partners Limited. The supplied Mining Instability data is derived from publicly available records and other third party sources and neither Ove Arup & Partners nor Landmark warrant the accuracy or completeness of such information or data.

Stantec Copyright Notice

The cavity data presented has been extracted from the PBA (now Stantec UK Ltd) enhanced version of the original DEFRA national cavity databases. Stantec UK Ltd retain the copyright & intellectual property rights in the data. Whilst all reasonable efforts are made to check that the information contained in the cavity databases is accurate we do not warrant that the data is complete or error free. The information is based upon our own researches and those collated from a number of external sources and is continually being augmented and updated by Stantec UK Ltd. In no event shall Stantec UK Ltd or Landmark be liable for any loss or damage including, without limitation, indirect or consequential loss or damage arising from the use of this data.

Radon Potential dataset Copyright Notice

Information supplied from a joint dataset compiled by The British Geological Survey and Public Health England.

Natural Resources Wales Copyright Notice

Contains Natural Resources Wales information © Natural Resources Wales and Database Right. All rights Reserved. Contains Ordnance Survey Data. Ordnance Survey Licence number 100019741. Crown Copyright and Database Right. Contains Natural Resources Wales information © Natural Resources Wales and Database Right. All rights Reserved. Some features of this information are based on digital spatial data licensed from the Centre for Ecology & Hydrology © NERC (CEH). Defra, Met Office and DARD Rivers Agency © Crown copyright. © Cranfield University. © James Hutton Institute. Contains OS data © Crown copyright and database right 2023. Land & Property Services © Crown copyright and database right.

Report Version v53.0

Data Type	Page Number	On Site	0 to 250m	251 to 500m	501 to 1000m (*up to 2000m)
Agency & Hydrological					
BGS Groundwater Flooding Susceptibility	pg 1	Yes	Yes	Yes	n/a
Contaminated Land Register Entries and Notices					
Discharge Consents	pg 2				7
Prosecutions Relating to Controlled Waters			n/a	n/a	n/a
Enforcement and Prohibition Notices					
Integrated Pollution Controls	pg 4				1
Integrated Pollution Prevention And Control	pg 4			2	7
Local Authority Integrated Pollution Prevention And Control	pg 7				1
Local Authority Pollution Prevention and Controls	pg 7		1	3	15
Local Authority Pollution Prevention and Control Enforcements					
Nearest Surface Water Feature	pg 10				Yes
Pollution Incidents to Controlled Waters	pg 10		1		2
Prosecutions Relating to Authorised Processes					
Registered Radioactive Substances	pg 11			3	9
River Quality					
River Quality Biology Sampling Points					
River Quality Chemistry Sampling Points					
Substantiated Pollution Incident Register	pg 12				1
Water Abstractions	pg 13				(*4)
Water Industry Act Referrals					
Groundwater Vulnerability Map	pg 14	Yes	n/a	n/a	n/a
Groundwater Vulnerability - Soluble Rock Risk			n/a	n/a	n/a
Groundwater Vulnerability - Local Information			n/a	n/a	n/a
Bedrock Aquifer Designations	pg 14	Yes	n/a	n/a	n/a
Superficial Aquifer Designations	pg 14	Yes	n/a	n/a	n/a
Source Protection Zones					
Extreme Flooding from Rivers or Sea without Defences				n/a	n/a
Flooding from Rivers or Sea without Defences				n/a	n/a
Areas Benefiting from Flood Defences				n/a	n/a
Flood Water Storage Areas				n/a	n/a
Flood Defences				n/a	n/a
OS Water Network Lines	pg 14				6

Data Type	Page Number	On Site	0 to 250m	251 to 500m	501 to 1000m (*up to 2000m)
Waste					
BGS Recorded Landfill Sites					
Historical Landfill Sites	pg 16		13	20	29
Integrated Pollution Control Registered Waste Sites					
Licensed Waste Management Facilities (Landfill Boundaries)					
Licensed Waste Management Facilities (Locations)	pg 28			2	11
Local Authority Landfill Coverage	pg 31	1	n/a	n/a	n/a
Local Authority Recorded Landfill Sites					
Potentially Infilled Land (Non-Water)	pg 31		1	6	13
Potentially Infilled Land (Water)	pg 33		16	24	65
Registered Landfill Sites					
Registered Waste Transfer Sites	pg 38			1	7
Registered Waste Treatment or Disposal Sites	pg 41			1	1
Hazardous Substances					
Control of Major Accident Hazards Sites (COMAH)					
Explosive Sites					
Notification of Installations Handling Hazardous Substances (NIHHS)					
Planning Hazardous Substance Consents					
Planning Hazardous Substance Enforcements					

Data Type	Page Number	On Site	0 to 250m	251 to 500m	501 to 1000m (*up to 2000m)
Geological					
BGS 1:625,000 Solid Geology	pg 43	Yes	n/a	n/a	n/a
BGS Estimated Soil Chemistry	pg 43	Yes	Yes	Yes	Yes
BGS Recorded Mineral Sites	pg 48			6	12
BGS Urban Soil Chemistry					
BGS Urban Soil Chemistry Averages					
CBSCB Compensation District			n/a	n/a	n/a
Coal Mining Affected Areas	pg 51	Yes	n/a	n/a	n/a
Mining Instability	pg 51	Yes	n/a	n/a	n/a
Man-Made Mining Cavities					
Natural Cavities					
Non Coal Mining Areas of Great Britain				n/a	n/a
Potential for Collapsible Ground Stability Hazards	pg 51	Yes		n/a	n/a
Potential for Compressible Ground Stability Hazards				n/a	n/a
Potential for Ground Dissolution Stability Hazards				n/a	n/a
Potential for Landslide Ground Stability Hazards	pg 51	Yes		n/a	n/a
Potential for Running Sand Ground Stability Hazards	pg 51	Yes		n/a	n/a
Potential for Shrinking or Swelling Clay Ground Stability Hazards	pg 51	Yes		n/a	n/a
Radon Potential - Radon Affected Areas			n/a	n/a	n/a
Radon Potential - Radon Protection Measures			n/a	n/a	n/a
Industrial Land Use					
Contemporary Trade Directory Entries	pg 52		17	61	317
Fuel Station Entries	pg 86		1		4
Points of Interest - Commercial Services	pg 87		7	17	95
Points of Interest - Education and Health	pg 97				5
Points of Interest - Manufacturing and Production	pg 97		9	28	99
Points of Interest - Public Infrastructure	pg 109		3	1	31
Points of Interest - Recreational and Environmental	pg 112			9	16
Gas Pipelines					
Underground Electrical Cables					

Data Type	Page Number	On Site	0 to 250m	251 to 500m	501 to 1000m (*up to 2000m)
Sensitive Land Use					
Ancient Woodland					
Areas of Adopted Green Belt					
Areas of Unadopted Green Belt					
Areas of Outstanding Natural Beauty					
Environmentally Sensitive Areas					
Forest Parks					
Local Nature Reserves					
Marine Nature Reserves					
National Nature Reserves					
National Parks					
Nitrate Sensitive Areas					
Nitrate Vulnerable Zones	pg 115	1			
Ramsar Sites					
Sites of Special Scientific Interest					
Special Areas of Conservation					
Special Protection Areas					
World Heritage Sites					

Map ID	Details	Quadrant Reference (Compass Direction)	Estimated Distance From Site	Contact	NGR
	BGS Groundwater Flooding Susceptibility Flooding Type: Potential for Groundwater Flooding of Property Situated Below Ground Level	A13SE (E)	0	1	391750 405541
	BGS Groundwater Flooding Susceptibility Flooding Type: Potential for Groundwater Flooding to Occur at Surface	A13SW (E)	0	1	391744 405541
	BGS Groundwater Flooding Susceptibility Flooding Type: Potential for Groundwater Flooding of Property Situated Below Ground Level	A13SE (E)	19	1	391800 405541
	BGS Groundwater Flooding Susceptibility Flooding Type: Potential for Groundwater Flooding of Property Situated Below Ground Level	A13SW (S)	36	1	391744 405450
	BGS Groundwater Flooding Susceptibility Flooding Type: Potential for Groundwater Flooding of Property Situated Below Ground Level	A13SE (S)	41	1	391750 405450
	BGS Groundwater Flooding Susceptibility Flooding Type: Limited Potential for Groundwater Flooding to Occur	A13SE (SE)	53	1	391800 405450
	BGS Groundwater Flooding Susceptibility Flooding Type: Limited Potential for Groundwater Flooding to Occur	A13SE (E)	69	1	391850 405541
	BGS Groundwater Flooding Susceptibility Flooding Type: Limited Potential for Groundwater Flooding to Occur	A13SE (SE)	85	1	391850 405450
	BGS Groundwater Flooding Susceptibility Flooding Type: Potential for Groundwater Flooding of Property Situated Below Ground Level	A13NE (NE)	90	1	391850 405600
	BGS Groundwater Flooding Susceptibility Flooding Type: Potential for Groundwater Flooding to Occur at Surface	A13SW (SW)	113	1	391650 405400
	BGS Groundwater Flooding Susceptibility Flooding Type: Potential for Groundwater Flooding of Property Situated Below Ground Level	A13SE (S)	139	1	391750 405350
	BGS Groundwater Flooding Susceptibility Flooding Type: Potential for Groundwater Flooding of Property Situated Below Ground Level	A13NE (NE)	181	1	391900 405700
	BGS Groundwater Flooding Susceptibility Flooding Type: Potential for Groundwater Flooding to Occur at Surface	A13SW (S)	186	1	391744 405300
	BGS Groundwater Flooding Susceptibility Flooding Type: Potential for Groundwater Flooding of Property Situated Below Ground Level	A13SE (S)	188	1	391750 405300
	BGS Groundwater Flooding Susceptibility Flooding Type: Potential for Groundwater Flooding of Property Situated Below Ground Level	A13SE (S)	199	1	391800 405300
	BGS Groundwater Flooding Susceptibility Flooding Type: Limited Potential for Groundwater Flooding to Occur	A13SE (SE)	211	1	391850 405300
	BGS Groundwater Flooding Susceptibility Flooding Type: Limited Potential for Groundwater Flooding to Occur	A13NE (NE)	251	1	391950 405750
	BGS Groundwater Flooding Susceptibility Flooding Type: Limited Potential for Groundwater Flooding to Occur	A14SW (E)	323	1	392100 405450
	BGS Groundwater Flooding Susceptibility Flooding Type: Potential for Groundwater Flooding of Property Situated Below Ground Level	A13NW (NW)	340	1	391500 405850
	BGS Groundwater Flooding Susceptibility Flooding Type: Potential for Groundwater Flooding of Property Situated Below Ground Level	A8NE (S)	437	1	391750 405050
	BGS Groundwater Flooding Susceptibility Flooding Type: Potential for Groundwater Flooding of Property Situated Below Ground Level	A8NE (S)	443	1	391800 405050
	BGS Groundwater Flooding Susceptibility Flooding Type: Potential for Groundwater Flooding of Property Situated Below Ground Level	A17SE (NW)	446	1	391400 405900

Map ID	Details	Quadrant Reference (Compass Direction)	Estimated Distance From Site	Contact	NGR
	BGS Groundwater Flooding Susceptibility Flooding Type: Potential for Groundwater Flooding of Property Situated Below Ground Level	A12NE (NW)	455	1	391350 405850
	BGS Groundwater Flooding Susceptibility Flooding Type: Potential for Groundwater Flooding of Property Situated Below Ground Level	A12NE (NW)	475	1	391300 405800
	BGS Groundwater Flooding Susceptibility Flooding Type: Potential for Groundwater Flooding of Property Situated Below Ground Level	A17SE (NW)	481	1	391400 405950
	BGS Groundwater Flooding Susceptibility Flooding Type: Potential for Groundwater Flooding of Property Situated Below Ground Level	A17SE (NW)	485	1	391350 405900
	BGS Groundwater Flooding Susceptibility Flooding Type: Potential for Groundwater Flooding of Property Situated Below Ground Level	A8NW (S)	486	1	391744 405000
	BGS Groundwater Flooding Susceptibility Flooding Type: Potential for Groundwater Flooding to Occur at Surface	A8NW (S)	487	1	391700 405000
	BGS Groundwater Flooding Susceptibility Flooding Type: Potential for Groundwater Flooding of Property Situated Below Ground Level	A8NE (S)	487	1	391750 405000
	BGS Groundwater Flooding Susceptibility Flooding Type: Potential for Groundwater Flooding of Property Situated Below Ground Level	A18SW (NW)	488	1	391450 406000
	BGS Groundwater Flooding Susceptibility Flooding Type: Potential for Groundwater Flooding to Occur at Surface	A8NW (S)	492	1	391650 405000
	BGS Groundwater Flooding Susceptibility Flooding Type: Limited Potential for Groundwater Flooding to Occur	A8NE (S)	493	1	391800 405000
	BGS Groundwater Flooding Susceptibility Flooding Type: Potential for Groundwater Flooding of Property Situated Below Ground Level	A12NE (NW)	498	1	391300 405850
	BGS Groundwater Flooding Susceptibility Flooding Type: Potential for Groundwater Flooding of Property Situated Below Ground Level	A12NE (NW)	500	1	391250 405750
1	Discharge Consents Operator: United Utilities Water Limited Property Type: STORM TANK/CSO ON SEWERAGE NETWORK (WATER COMPANY) Location: Westhulme Hospital Cso 7 Westhulme Avenue, ., Oldham, Greater Manchester, OI1 2pn Authority: Environment Agency, North West Region Catchment Area: Not Supplied Reference: 01old0034 Permit Version: 4 Effective Date: 6th November 2019 Issued Date: 6th November 2019 Revocation Date: Not Supplied Discharge Type: Public Sewage: Storm Sewage Overflow Discharge: Freshwater Stream/River Environment: Receiving Water: Plumpton Clough Status: Varied under EPR 2010 Positional Accuracy: Located by supplier to within 10m	A18SW (NW)	579	2	391411 406083
1	Discharge Consents Operator: United Utilities Water Limited Property Type: STORM TANK/CSO ON SEWERAGE NETWORK (WATER COMPANY) Location: Westhulme Hospital Cso 7 Westhulme Avenue, ., Oldham, Greater Manchester, OI1 2pn Authority: Environment Agency, North West Region Catchment Area: Not Supplied Reference: 01old0034 Permit Version: 3 Effective Date: 11th January 2017 Issued Date: 11th January 2017 Revocation Date: 5th November 2019 Discharge Type: Public Sewage: Storm Sewage Overflow Discharge: Freshwater Stream/River Environment: Receiving Water: Plumpton Clough Status: Varied under EPR 2010 Positional Accuracy: Located by supplier to within 10m	A18SW (NW)	579	2	391411 406083

Map ID	Details	Quadrant Reference (Compass Direction)	Estimated Distance From Site	Contact	NGR
2	<p>Discharge Consents</p> <p>Operator: United Utilities Water Plc (?) Property Type: STORM TANK/CSO ON SEWERAGE NETWORK (WATER COMPANY) Location: Arkwright Street Cso Arkwright St/Landsdowne Rd Jnct, Oldham, .. Greater Manchester, O19 9Lz Authority: Environment Agency, North West Region Catchment Area: Not Given Reference: 016982739 Permit Version: 2 Effective Date: 30th November 1998 Issued Date: Not Supplied Revocation Date: 19th November 2019 Discharge Type: Sewage Discharges - Stw Storm Overflow/Storm Tank - Water Company Discharge: Freshwater Stream/River Environment: Receiving Water: Stock Brook In Culvert Status: Modified (Water Resources Act 1991, Schedule 10 as amended by Environment Act 1995) Positional Accuracy: Located by supplier to within 10m</p>	A7NE (SW)	743	2	391170 404990
3	<p>Discharge Consents</p> <p>Operator: United Utilities Water Limited Property Type: STORM TANK/CSO ON SEWERAGE NETWORK (WATER COMPANY) Location: Boundary Park Road Cso Boundary Park Road, Chadderton, Oldham, Greater Manchester, O11 2nz Authority: Environment Agency, North West Region Catchment Area: Not Supplied Reference: 01old0033 Permit Version: 4 Effective Date: 13th February 2020 Issued Date: 13th February 2020 Revocation Date: Not Supplied Discharge Type: Public Sewage: Storm Sewage Overflow Discharge: Freshwater Stream/River Environment: Receiving Water: Plumpton Clough Status: Varied under EPR 2010 Positional Accuracy: Located by supplier to within 10m</p>	A18NW (NW)	750	2	391427 406288
3	<p>Discharge Consents</p> <p>Operator: United Utilities Water Limited Property Type: STORM TANK/CSO ON SEWERAGE NETWORK (WATER COMPANY) Location: Boundary Park Road Cso Boundary Park Road, Chadderton, Oldham, Greater Manchester, O11 2nz Authority: Environment Agency, North West Region Catchment Area: Not Supplied Reference: 01old0033 Permit Version: 3 Effective Date: 5th February 2016 Issued Date: 5th February 2016 Revocation Date: 12th February 2020 Discharge Type: Public Sewage: Storm Sewage Overflow Discharge: Freshwater Stream/River Environment: Receiving Water: Plumpton Clough Status: Varied under EPR 2010 Positional Accuracy: Located by supplier to within 10m</p>	A18NW (NW)	750	2	391427 406288
4	<p>Discharge Consents</p> <p>Operator: United Utilities Water Limited Property Type: STORM TANK/CSO ON SEWERAGE NETWORK (WATER COMPANY) Location: Sheepfoot Lane Cso 10 Sheepfoot Lane, .. Oldham, Greater Manchester, O11 2pd Authority: Environment Agency, North West Region Catchment Area: Not Supplied Reference: 01old0032 Permit Version: 4 Effective Date: 4th December 2019 Issued Date: 4th December 2019 Revocation Date: Not Supplied Discharge Type: Public Sewage: Storm Sewage Overflow Discharge: Freshwater Stream/River Environment: Receiving Water: Plumpton Clough Status: Varied under EPR 2010 Positional Accuracy: Located by supplier to within 10m</p>	A18NE (N)	915	2	392083 406453

Map ID	Details	Quadrant Reference (Compass Direction)	Estimated Distance From Site	Contact	NGR
4	<p>Discharge Consents</p> <p>Operator: United Utilities Water Limited Property Type: STORM TANK/CSO ON SEWERAGE NETWORK (WATER COMPANY) Location: Sheepfoot Lane Cso 10 Sheepfoot Lane, ., Oldham, Greater Manchester, O11 2pd Authority: Environment Agency, North West Region Catchment Area: Not Supplied Reference: 01old0032 Permit Version: 3 Effective Date: 5th February 2016 Issued Date: 5th February 2016 Revocation Date: 3rd December 2019 Discharge Type: Public Sewage: Storm Sewage Overflow Discharge: Freshwater Stream/River Environment: Receiving Water: Plumpton Clough Status: Varied under EPR 2010 Positional Accuracy: Located by supplier to within 10m</p>	A18NE (N)	915	2	392083 406453
5	<p>Integrated Pollution Controls</p> <p>Name: Gec Plessey Semiconductors Location: Lansdowne Road, Chadderton, OLDHAM, OL9 9TY Authority: Environment Agency, North West Region Permit Reference: AO1845 Dated: 27th September 1994 Process Type: Application since found to be exempt from IPC Description: 4.5 A (A) Inorganic Chemical processes within the Chemical Industry Status: Application since found to be exempt from IPC Positional Accuracy: Manually positioned to the address or location</p>	A7NE (SW)	838	2	391125 404900
6	<p>Integrated Pollution Prevention And Control</p> <p>Name: Srcl Limited Location: Oldham Clinical Waste Incinerator - Epr/Zp3230xc, Royal Oldham Hospital, Rochdale Road,,, Oldham, Lancashire, OL1 2JH Authority: Environment Agency, North West Region Permit Reference: NP3239NK Original Permit Ref: Zp3230xc Effective Date: 24th June 2013 Status: Effective Application Type: Variation App. Sub Type: Simple Standard Variation Positional Accuracy: Located by supplier to within 100m Activity Code: 5.1 A(1) (A) Activity Description: Incineration Of Hazardous Waste Primary Activity: Y</p>	A18SE (N)	426	2	391900 406000
6	<p>Integrated Pollution Prevention And Control</p> <p>Name: Srcl Ltd Location: Oldham Clinical Waste Incinerator, Royal Oldham Hospital, Rochdale Road,,, Oldham, Lancashire, OL1 2JH Authority: Environment Agency, North West Region Permit Reference: AP3834HE Original Permit Ref: Zp3230xc Effective Date: 1st February 2011 Status: Superseded By Variation Application Type: Variation App. Sub Type: Simple Standard Variation Positional Accuracy: Located by supplier to within 100m Activity Code: 5.1 A(1) (A) Activity Description: Incineration Of Hazardous Waste Primary Activity: Y</p>	A18SE (N)	426	2	391900 406000
7	<p>Integrated Pollution Prevention And Control</p> <p>Name: Srcl Ltd Location: Oldham Clinical Waste Incinerator, Royal Oldham Hospital, Rochdale Road, Oldham, Lancashire, OL1 2JH Authority: Environment Agency, North West Region Permit Reference: ZP3230XC Original Permit Ref: Zp3230xc Effective Date: 8th January 2008 Status: Superseded By Variation Application Type: Transfer App. Sub Type: Whole limited change in management Positional Accuracy: Manually positioned to the address or location Activity Code: 5.1 A(1) (A) Activity Description: Incineration Of Hazardous Waste Primary Activity: Y</p>	A18NE (N)	748	2	392025 406297

Map ID	Details	Quadrant Reference (Compass Direction)	Estimated Distance From Site	Contact	NGR
7	<p>Integrated Pollution Prevention And Control</p> <p>Name: White Rose Environmental Ltd Location: Oldham Clinical Waste Incinerator, Royal Oldham Hospital, Rochdale Road, Oldham, Lancashire, OL1 2JH Authority: Environment Agency, North West Region Permit Reference: YP3833XU Original Permit Ref: Zp3633bm Effective Date: 20th December 2007 Status: Superseded By Variation Application Type: Variation App. Sub Type: Simple Standard Variation Positional Accuracy: Manually positioned to the address or location Activity Code: 5.1 A(1) (A) Activity Description: Incineration Of Hazardous Waste Primary Activity: Y</p>	A18NE (N)	749	2	392025 406298
7	<p>Integrated Pollution Prevention And Control</p> <p>Name: White Rose Environmental Ltd Location: Oldham Clinical Waste Incinerator, Royal Oldham Hospital, Rochdale Road, ,, Oldham, Lancashire, OL1 2JH Authority: Environment Agency, North West Region Permit Reference: Zp3633bm Original Permit Ref: Zp3633bm Effective Date: 16th December 2005 Status: Superseded By Variation Application Type: Application App. Sub Type: New Positional Accuracy: Automatically positioned to the address Activity Code: 5.1 A(1) (A) Activity Description: Incineration Of Hazardous Waste Primary Activity: Y</p>	A18NE (N)	750	2	392026 406298
8	<p>Integrated Pollution Prevention And Control</p> <p>Name: Diodes Zetex Semiconductors Ltd Location: Zetex Technology Park (Landowne Rd Building) - Epr/Yp3730bq, Diodes Zetex Semiconductors Ltd, Zetex Technology Park, Lansdowne Road, Chadderton,, Oldham, Oldham, OL9 9TY Authority: Environment Agency, North West Region Permit Reference: EP3230JB Original Permit Ref: Yp3730bq Effective Date: 13th April 2018 Status: Superseded By Variation Application Type: Variation App. Sub Type: Standard Positional Accuracy: Automatically positioned to the address Activity Code: 4.2 A(1) (B) Activity Description: Inorganic Chemicals; Using Halogens Etc If Release To Air/Water (Unless Otherwise Prescribed) (Unless Chlorination Of Water) Primary Activity: Y Activity Code: 4.2 A(1) (B) Activity Description: Inorganic Chemicals; Using Halogens Etc If Release To Air/Water (Unless Otherwise Prescribed) (Unless Chlorination Of Water) Primary Activity: N Activity Code: 4.2 A(1) e) Activity Description: Recovering Any Compound of Cadmium or Mercury Primary Activity: N Activity Code: 4.2 A(1) (D) Activity Description: Inorganic Chemicals; Using Etc Of Antimony Etc (Unless Otherwise Prescribed) (Unless Glazing Etc) Primary Activity: N Activity Code: 4.2A(1)(c)(ii) Activity Description: Use of, or the use or recovery of arsenic or Arsine Gas in the semiconductor fabrication proces Primary Activity: N Activity Code: 4.2 A(1) (H) Activity Description: Inorganic Chemicals; Using Hydrogen Fluoride/Chloride Etc If Release To Air (Other Than Chemicals Manufacture Etc) Primary Activity: N Activity Code: 7 B Activity Description: Solvent Emissions Directive; Activities exceeding solvent threshold Primary Activity: N Activity Code: 5.3 A(1) (C) (II) Activity Description: Other Waste Disposal; Non-Hazardous Waste >50T/D By Physico-Chemical Treatment Primary Activity: N Activity Code: 5.4 A(1) (a) (ii) Activity Description: DISPOSAL OF > 50 T/D NON-HAZARDOUS WASTE (> 100 T/D IF ONLY AD) INVOLVING PHYSICO-CHEMICAL TREATMENT Primary Activity: N</p>	A7NE (SW)	764	2	391142 404991

Map ID	Details	Quadrant Reference (Compass Direction)	Estimated Distance From Site	Contact	NGR
8	<p>Integrated Pollution Prevention And Control</p> <p>Name: Diodes Zetex Semiconductors Ltd Location: Semiconductors Chadderton, Zetex Technology Park, Lansdown Road, Chadderton,, Oldham, OL9 9LL Authority: Environment Agency, North West Region Permit Reference: AP3836GA Original Permit Ref: Yp3730bq Effective Date: 23rd July 2009 Status: Superseded By Variation Application Type: Variation App. Sub Type: Simple Standard Variation Positional Accuracy: Automatically positioned to the address Activity Code: 5.3 A(1) (C) (II) Activity Description: Other Waste Disposal; Non-Hazardous Waste >50T/D By Physico-Chemical Treatment Primary Activity: N Activity Code: 7 B Activity Description: Solvent Emissions Directive; Activities exceeding solvent threshold Primary Activity: N Activity Code: 4.2 A(1) (B) Activity Description: Inorganic Chemicals; Using Halogens Etc If Release To Air/Water (Unless Otherwise Prescribed) (Unless Chlorination Of Water) Primary Activity: Y Activity Code: 4.2 A(1) (D) Activity Description: Inorganic Chemicals; Using Etc Of Antimony Etc (Unless Otherwise Prescribed) (Unless Glazing Etc) Primary Activity: N Activity Code: 4.2 A(1) (H) Activity Description: Inorganic Chemicals; Using Hydrogen Fluoride/Chloride Etc If Release To Air (Other Than Chemicals Manufacture Etc) Primary Activity: N</p>	A7NE (SW)	764	2	391142 404991
8	<p>Integrated Pollution Prevention And Control</p> <p>Name: Diodes Zetex Semiconductors Ltd Location: Semiconductors Chadderton, Zetex Technology Park, Lansdown Road, Chadderton,, Oldham, OL9 9LL Authority: Environment Agency, North West Region Permit Reference: Yp3730bq Original Permit Ref: Yp3730bq Effective Date: 8th November 2005 Status: Superseded By Variation Application Type: Application App. Sub Type: New Positional Accuracy: Automatically positioned to the address Activity Code: 4.2 A(1) (B) Activity Description: Inorganic Chemicals; Using Halogens Etc If Release To Air/Water (Unless Otherwise Prescribed) (Unless Chlorination Of Water) Primary Activity: Y Activity Code: 4.2 A(1) (D) Activity Description: Inorganic Chemicals; Using Etc Of Antimony Etc (Unless Otherwise Prescribed) (Unless Glazing Etc) Primary Activity: N Activity Code: 4.2 A(1) (H) Activity Description: Inorganic Chemicals; Using Hydrogen Fluoride/Chloride Etc If Release To Air (Other Than Chemicals Manufacture Etc) Primary Activity: N Activity Code: 7 B Activity Description: Solvent Emissions Directive; Activities exceeding solvent threshold Primary Activity: N</p>	A7NE (SW)	764	2	391142 404991

Map ID	Details	Quadrant Reference (Compass Direction)	Estimated Distance From Site	Contact	NGR
8	<p>Integrated Pollution Prevention And Control</p> <p>Name: Diodes Zetex Semiconductors Ltd Location: Zetex Technology Park (Landowne Rd Building) - Epr/Yp3730bq, Diodes Zetex Semiconductors Ltd,Zetex Technology Park, Lansdowne Road,Chadderton,, Oldham, Oldham, OL9 9TY Authority: Environment Agency, North West Region Permit Reference: VP3403MM Original Permit Ref: Yp3730bq Effective Date: 27th May 2022 Status: Effective Application Type: Variation App. Sub Type: Standard Positional Accuracy: Located by supplier to within 10m Activity Code: 4.2 A(1) (B) Activity Description: Inorganic Chemicals; Using Halogens Etc If Release To Air/Water (Unless Otherwise Prescribed) (Unless Chlorination Of Water) Primary Activity: Y Activity Code: 7 B Activity Description: Solvent Emissions Directive; Activities exceeding solvent threshold Primary Activity: N Activity Code: 4.2 A(1) e) Activity Description: Recovering Any Compound of Cadmium or Mercury Primary Activity: N Activity Code: 5.4 A(1) (a) (ii) Activity Description: DISPOSAL OF > 50 T/D NON-HAZARDOUS WASTE (> 100 T/D IF ONLY AD) INVOLVING PHYSICO-CHEMICAL TREATMENT Primary Activity: N Activity Code: 4.2A(1)(c)(ii) Activity Description: Use of, or the use or recovery of arsenic or Arsine Gas in the semiconductor fabrication proces Primary Activity: N Activity Code: 4.2 A(1) (D) Activity Description: Inorganic Chemicals; Using Etc Of Antimony Etc (Unless Otherwise Prescribed) (Unless Glazing Etc) Primary Activity: N Activity Code: 5.3 A(1) (C) (II) Activity Description: Other Waste Disposal; Non-Hazardous Waste >50T/D By Physico-Chemical Treatment Primary Activity: N Activity Code: 4.2 A(1) (B) Activity Description: Inorganic Chemicals; Using Halogens Etc If Release To Air/Water (Unless Otherwise Prescribed) (Unless Chlorination Of Water) Primary Activity: N Activity Code: 25A (a) Activity Description: New Medium Combustion Plant Primary Activity: N Activity Code: 4.2 A(1) (H) Activity Description: Inorganic Chemicals; Using Hydrogen Fluoride/Chloride Etc If Release To Air (Other Than Chemicals Manufacture Etc) Primary Activity: N</p>	A7NE (SW)	766	2	391140 404990
9	<p>Local Authority Integrated Pollution Prevention And Control</p> <p>Name: A & S Motors Location: Kelshall Street, Oldham Authority: Oldham Metropolitan Borough Council, Environmental Health Department Permit Reference: Not Supplied Dated: Not Supplied Process Type: Energy Industries Description: 1/1 Status: Permit Issued Positional Accuracy: Manually positioned to the road within the address or location</p>	A8NW (S)	563	3	391614 404934
10	<p>Local Authority Pollution Prevention and Controls</p> <p>Name: Tesco Petrol Filling Station Location: Featherstall Road North, OLDHAM, Lancashire, OL9 6BZ Authority: Oldham Metropolitan Borough Council, Environmental Health Department Permit Reference: 3-041 Dated: 1st July 1998 Process Type: Local Authority Air Pollution Control Description: PG1/14 Petrol filling station Status: Authorised Positional Accuracy: Manually positioned to the address or location</p>	A13SE (S)	49	3	391752 405443
11	<p>Local Authority Pollution Prevention and Controls</p> <p>Name: Ellen Garage Location: Quebec Street, Westwood, OLDHAM, Lancashire, OL9 6QL Authority: Oldham Metropolitan Borough Council, Environmental Health Department Permit Reference: 3-044-1 Dated: 24th August 1998 Process Type: Local Authority Air Pollution Control Description: PG6/34 Respraying of road vehicles Status: Authorised Positional Accuracy: Manually positioned to the address or location</p>	A13NW (NW)	321	3	391450 405756

Map ID	Details	Quadrant Reference (Compass Direction)	Estimated Distance From Site	Contact	NGR
12	<p>Local Authority Pollution Prevention and Controls</p> <p>Name: Mss Components Location: MSS House, Congreave Street, Rochdale Road, OLDHAM, Lancashire, OL1 2HP Authority: Oldham Metropolitan Borough Council, Environmental Health Department Permit Reference: 2-011 Dated: Not Supplied Process Type: Local Authority Air Pollution Control Description: PG2/4 Iron, steel and non-ferrous metal foundry processes Status: Authorised Positional Accuracy: Manually positioned to the road within the address or location</p>	A14NW (E)	403	3	392149 405693
13	<p>Local Authority Pollution Prevention and Controls</p> <p>Name: Armacell Ltd Location: Mars Street, Off Prospect Road, OLDHAM, Lancashire, OL9 6LY Authority: Oldham Metropolitan Borough Council, Environmental Health Department Permit Reference: 4-020-1 Dated: 9th March 1999 Process Type: Local Authority Air Pollution Control Description: PG6/29 Di-isocyanate processes Status: Permitted Positional Accuracy: Manually positioned to the address or location</p>	A12SE (W)	425	3	391295 405493
14	<p>Local Authority Pollution Prevention and Controls</p> <p>Name: A & S Motors Location: Kelsall Street, Oldham, OL9 6HR Authority: Oldham Metropolitan Borough Council, Environmental Health Department Permit Reference: Not Supplied Dated: Not Supplied Process Type: Local Authority Pollution Prevention and Control Description: PG1/1Waste oil burners, less than 0.4MW net rated thermal input Status: Permitted Positional Accuracy: Manually positioned to the road within the address or location</p>	A8NW (S)	561	3	391615 404936
15	<p>Local Authority Pollution Prevention and Controls</p> <p>Name: White Rose Environmental Location: Westhulme Avenue, Oldham, O11 2pn Authority: Oldham Metropolitan Borough Council, Environmental Health Department Permit Reference: 2-009-1 Dated: Not Supplied Process Type: Local Authority Pollution Prevention and Control Description: Part B process (no specific reference) Status: Permitted Positional Accuracy: Manually positioned to the road within the address or location</p>	A18SW (N)	584	3	391656 406184
16	<p>Local Authority Pollution Prevention and Controls</p> <p>Name: A62 Ltd Location: Accident Repair Centre Unit K2 Arkwright Street, Westwood Industrial Estate, Westwood, Lancashire, OL9 9LZ Authority: Oldham Metropolitan Borough Council, Environmental Health Department Permit Reference: 4-025-1 Dated: 1st March 1999 Process Type: Local Authority Air Pollution Control Description: PG6/34 Respraying of road vehicles Status: Authorised Positional Accuracy: Manually positioned to the address or location</p>	A7NE (SW)	607	3	391343 405014
17	<p>Local Authority Pollution Prevention and Controls</p> <p>Name: Emmanuel Whittaker Location: Rochdale Road, OLDHAM, Lancashire, OL1 2LN Authority: Oldham Metropolitan Borough Council, Environmental Health Department Permit Reference: 1-012 Dated: 10th September 1998 Process Type: Local Authority Air Pollution Control Description: PG6/2 Manufacture of timber and wood-based products Status: Authorisation certificate surrendered by operator Positional Accuracy: Manually positioned to the address or location</p>	A19SW (NE)	676	3	392200 406100
18	<p>Local Authority Pollution Prevention and Controls</p> <p>Name: Snax 24 Ltd Location: Featherstall Road South, OLDHAM, Lancashire, OL9 6HL Authority: Oldham Metropolitan Borough Council, Environmental Health Department Permit Reference: 4-011 Dated: 18th November 1998 Process Type: Local Authority Air Pollution Control Description: PG1/14 Petrol filling station Status: Authorised Positional Accuracy: Automatically positioned to the address</p>	A8SW (S)	736	3	391532 404776

Map ID	Details	Quadrant Reference (Compass Direction)	Estimated Distance From Site	Contact	NGR
19	<p>Local Authority Pollution Prevention and Controls</p> <p>Name: The Royal Oldham Hospital Incinerator Location: Rochdale Road, OLDHAM, Lancashire, OL1 2JH Authority: Oldham Metropolitan Borough Council, Environmental Health Department Permit Reference: 1-009-1 Dated: 12th July 1993 Process Type: Local Authority Air Pollution Control Description: PG5/1 Clinical waste incineration processes under 1 tonne an hour Status: Authorised Positional Accuracy: Automatically positioned to the address</p>	A18NE (N)	750	3	392026 406298
20	<p>Local Authority Pollution Prevention and Controls</p> <p>Name: Buymoors Haulage Location: Hargreaves House, Hargreaves Street, OLDHAM, Lancashire, OL9 9ND Authority: Oldham Metropolitan Borough Council, Environmental Health Department Permit Reference: 3-050 Dated: Not Supplied Process Type: Local Authority Air Pollution Control Description: PG3/8 Quarry processes including roadstone plants and the size reduction of bricks, tiles and concrete Status: Authorised Positional Accuracy: Manually positioned to the address or location</p>	A8SW (S)	768	3	391428 404778
21	<p>Local Authority Pollution Prevention and Controls</p> <p>Name: United Norwest Co-Operative Location: Kings Square, John Street, OLDHAM, Lancashire, OL1 1EF Authority: Oldham Metropolitan Borough Council, Environmental Health Department Permit Reference: 4-023-1 Dated: 18th January 1999 Process Type: Local Authority Pollution Prevention and Control Description: PG1/14 Petrol filling station Status: Permitted Positional Accuracy: Located by supplier to within 10m</p>	A9SW (SE)	808	3	392216 404818
22	<p>Local Authority Pollution Prevention and Controls</p> <p>Name: Dc Cook Location: 499 Middleton Road, Chadderton, Oldham, Lancashire, OL9 9LA Authority: Oldham Metropolitan Borough Council, Environmental Health Department Permit Reference: 4-042 Dated: Not Supplied Process Type: Local Authority Pollution Prevention and Control Description: PG1/1 Waste oil burners, less than 0.4MW net rated thermal input Status: Permitted Positional Accuracy: Manually positioned to the address or location</p>	A12SW (W)	818	3	390932 405279
23	<p>Local Authority Pollution Prevention and Controls</p> <p>Name: Hanson Aggregates Ltd Location: Forge Mill, Peel Street, Chadderton, OLDHAM, OL9 9LN Authority: Oldham Metropolitan Borough Council, Environmental Health Department Permit Reference: 2-004 Dated: 16th March 1992 Process Type: Local Authority Air Pollution Control Description: PG3/1 Blending, packing, loading and use of bulk cement Status: Authorised Positional Accuracy: Automatically positioned to the address</p>	A7NW (SW)	847	3	390959 405121
24	<p>Local Authority Pollution Prevention and Controls</p> <p>Name: Asda Chadderton Petrol Filling Station Location: Frederick Street, Chadderton, Oldham, OL9 0JE Authority: Oldham Metropolitan Borough Council, Environmental Health Department Permit Reference: 4-001 Dated: Not Supplied Process Type: Local Authority Pollution Prevention and Control Description: PG1/14 Petrol filling station Status: Permitted Positional Accuracy: Manually positioned to the address or location</p>	A12SW (W)	878	3	390837 405535
25	<p>Local Authority Pollution Prevention and Controls</p> <p>Name: Asda Stores Ltd Location: Milne Street, Chadderton, OLDHAM, Lancashire, OL9 1HS Authority: Oldham Metropolitan Borough Council, Environmental Health Department Permit Reference: 4-001-1 Dated: 2nd September 1998 Process Type: Local Authority Air Pollution Control Description: PG1/14 Petrol filling station Status: Authorised Positional Accuracy: Located by supplier to within 10m</p>	A12SW (W)	908	3	390818 405399

Map ID	Details	Quadrant Reference (Compass Direction)	Estimated Distance From Site	Contact	NGR
26	<p>Local Authority Pollution Prevention and Controls</p> <p>Name: Premier Castings Ltd Location: Old Road Foundry, Green Street, Oldham, Greater Manchester, OL8 1TA Authority: Oldham Metropolitan Borough Council, Environmental Health Department Permit Reference: 2-008 Dated: 6th March 1995 Process Type: Local Authority Air Pollution Control Description: PG4/1 Processes for the surface treatment of metals Status: Authorised Positional Accuracy: Manually positioned to the address or location</p>	A8SE (S)	912	3	391879 404588
27	<p>Local Authority Pollution Prevention and Controls</p> <p>Name: Marsland Service Station Location: 289 Manchester Road, Wernet, OLDHAM, Lancashire, OL8 1SY Authority: Oldham Metropolitan Borough Council, Environmental Health Department Permit Reference: 4-020 Dated: 15th January 1999 Process Type: Local Authority Air Pollution Control Description: PG1/14 Petrol filling station Status: Authorised Positional Accuracy: Located by supplier to within 10m</p>	A8SW (S)	946	3	391699 404541
28	<p>Local Authority Pollution Prevention and Controls</p> <p>Name: Cemex Ltd Location: Peel Street, Chadderton, CHADDERTON, Lancashire, OL9 9LN Authority: Oldham Metropolitan Borough Council, Environmental Health Department Permit Reference: 2-005 Dated: 23rd March 1993 Process Type: Local Authority Air Pollution Control Description: PG3/1 Blending, packing, loading and use of bulk cement Status: Authorised Positional Accuracy: Manually positioned to the address or location</p>	A7NW (SW)	994	3	390874 404971
	<p>Nearest Surface Water Feature</p>	A18NE (N)	854	-	391859 406451
29	<p>Pollution Incidents to Controlled Waters</p> <p>Property Type: No Premises Identified Location: Kirkbank Street, OLDHAM Authority: Environment Agency, North West Region Pollutant: Metals & Scrap : Tyres Note: Not Supplied Incident Date: 26th April 1999 Incident Reference: 1469 Catchment Area: Not Given Receiving Water: Not Given Cause of Incident: Not Given Incident Severity: Category 3 - Minor Incident Positional Accuracy: Manually positioned to the road within the address or location</p>	A13NE (E)	128	2	391898 405561
30	<p>Pollution Incidents to Controlled Waters</p> <p>Property Type: Water Company Sewage: Combined Sewer Overflow Location: FAILSWORTH Authority: Environment Agency, North West Region Pollutant: Sewage - Storm Overflow Note: Sewage; Lords Brook; Sewage Incident Date: 7th April 1997 Incident Reference: 97630593 Catchment Area: Medlock Receiving Water: Freshwater Stream/River Cause of Incident: Blocked Sewer Incident Severity: Category 3 - Minor Incident Positional Accuracy: Located by supplier to within 100m</p>	A12NE (W)	629	2	391100 405700
31	<p>Pollution Incidents to Controlled Waters</p> <p>Property Type: Not Given Location: Greater Manchester Authority: Environment Agency, North West Region Pollutant: Unknown Note: None Affected; No Pollution Found Incident Date: 3rd May 1995 Incident Reference: 95631024 Catchment Area: Medlock Receiving Water: Not Given Cause of Incident: Fire Incident Severity: Category 3 - Minor Incident Positional Accuracy: Located by supplier to within 100m</p>	A9SW (SE)	934	2	392400 404800

Map ID	Details	Quadrant Reference (Compass Direction)	Estimated Distance From Site	Contact	NGR
32	<p>Registered Radioactive Substances</p> <p>Name: Lock Inspection Systems Ltd Location: Neville Street, OLDHAM, OL9 6LF Authority: Environment Agency, North West Region Permit Reference: AG2219 Dated: 28th October 1992 Process Type: Authorisation under S13 RSA for the disposal of Radioactive waste (was RSA60 S7) Description: Minor variation to authorisation under RSA Status: Authorisation superseded by a substantial or non substantial variation Positional Accuracy: Automatically positioned to the address</p>	A12SE (SW)	469	2	391277 405344
32	<p>Registered Radioactive Substances</p> <p>Name: Lock Inspection Systems Ltd Location: Neville Street, OLDHAM, OL9 6LF Authority: Environment Agency, North West Region Permit Reference: AC0508 Dated: 31st March 1991 Process Type: Authorisation under S13 RSA for the disposal of Radioactive waste (was RSA60 S7) Description: Authorisation under RSA Status: Authorisation superseded by a substantial or non substantial variation Positional Accuracy: Automatically positioned to the address</p>	A12SE (SW)	469	2	391277 405344
33	<p>Registered Radioactive Substances</p> <p>Name: Lock Inspection Systems Ltd Location: Neville Street, Chadderton, OLDHAM, Greater Manchester, OL9 6LD Authority: Environment Agency, North West Region Permit Reference: AO9528 Dated: 19th January 1995 Process Type: Authorisation under S13 RSA for the disposal of Radioactive waste (was RSA60 S7) Description: Minor variation to authorisation under RSA Status: Authorisation either revoked or cancelled Positional Accuracy: Unknown</p>	A12SE (SW)	500	2	391277 405262
34	<p>Registered Radioactive Substances</p> <p>Name: White Rose Environmental Ltd Location: Royal Oldham Hospital, Rochdale Road, OLDHAM, Lancashire, OL1 2JH Authority: Environment Agency, North West Region Permit Reference: BE7320 Dated: 6th January 1999 Process Type: Authorisation under S13 RSA for the disposal of Radioactive waste (was RSA60 S7) Description: Minor variation to authorisation under RSA Status: Authorisation superseded by a substantial or non substantial variation Positional Accuracy: Manually positioned to the address or location</p>	A18NE (N)	745	2	392026 406293
34	<p>Registered Radioactive Substances</p> <p>Name: White Rose Environmental Ltd Location: Royal Oldham Hospital, Rochdale Road, OLDHAM, Greater Manchester, OL1 2JH Authority: Environment Agency, North West Region Permit Reference: AK5903 Dated: 8th April 1994 Process Type: Authorisation under S13 RSA for the disposal of Radioactive waste (was RSA60 S7) Description: Authorisation under RSA Status: Authorisation superseded by a substantial or non substantial variation Positional Accuracy: Manually positioned to the address or location</p>	A18NE (N)	749	2	392025 406298
34	<p>Registered Radioactive Substances</p> <p>Name: White Rose Environmental Ltd Location: Rochdale Road, OLDHAM, OL1 2JH Authority: Environment Agency, North West Region Permit Reference: Bz4098 Dated: 2nd August 2005 Process Type: Authorisation under S13 RSA for the disposal of Radioactive waste (was RSA60 S7) Description: Minor variation to authorisation under RSA Status: Authorisation either revoked or cancelled Positional Accuracy: Automatically positioned to the address</p>	A18NE (N)	750	2	392026 406298
34	<p>Registered Radioactive Substances</p> <p>Name: White Rose Environmental Ltd Location: Rochdale Road, Oldham, Lancashire, OL1 2JH Authority: Environment Agency, North West Region Permit Reference: Bw5993 Dated: 1st December 2003 Process Type: Authorisation under S13 RSA for the disposal of Radioactive waste (was RSA60 S7) Description: Minor variation to authorisation under RSA Status: Authorisation superseded by a substantial or non substantial variation Positional Accuracy: Automatically positioned to the address</p>	A18NE (N)	750	2	392026 406298

Map ID	Details	Quadrant Reference (Compass Direction)	Estimated Distance From Site	Contact	NGR
34	<p>Registered Radioactive Substances</p> <p>Name: Pennine Acute Hospitals Nhs Trust Location: Rochdale Road, Oldham, Lancashire, OL1 2JH Authority: Environment Agency, North West Region Permit Reference: Br8450 Dated: 1st April 2002 Process Type: Registration under S7 RSA for the keeping and use of Radioactive materials (was RSA60 S1) Description: Minor variation to a registration under the Act of an open source which is not the subject of an authorisation, or an application for an authorisation Status: Authorisation either revoked or cancelled Positional Accuracy: Automatically positioned to the address</p>	A18NE (N)	750	2	392026 406298
34	<p>Registered Radioactive Substances</p> <p>Name: Pennine Acute Hospitals Nhs Trust Location: Royal Oldham Hospital, Rochdale Road, Oldham, Lancashire, OL1 2JH Authority: Environment Agency, North West Region Permit Reference: AU4177 Dated: 10th May 1996 Process Type: Registration under S7 RSA for the keeping and use of Radioactive materials (was RSA60 S1) Description: Registration under the Act of an open source which is also the subject of an authorisation Status: Authorisation superseded by a substantial or non substantial variation Positional Accuracy: Automatically positioned to the address</p>	A18NE (N)	750	2	392026 406298
34	<p>Registered Radioactive Substances</p> <p>Name: White Rose Environmental Ltd Location: Royal Oldham Hospital, Rochdale Road, OLDHAM, Lancashire, OL1 2JH Authority: Environment Agency, North West Region Permit Reference: AN0568 Dated: 27th April 1994 Process Type: Authorisation under S13 RSA for the disposal of Radioactive waste (was RSA60 S7) Description: Minor variation to authorisation under RSA Status: Authorisation superseded by a substantial or non substantial variation Positional Accuracy: Manually positioned to the address or location</p>	A18NE (N)	750	2	392026 406298
34	<p>Registered Radioactive Substances</p> <p>Name: Srcl Limited Location: Royal Oldham Hospital, Rochdale Road, Oldham, OL1 2jh Authority: Environment Agency, North West Region Permit Reference: CC1988 Dated: Not Supplied Process Type: Not Supplied Description: Not Supplied Status: Application has been determined by the EA Positional Accuracy: Automatically positioned to the address</p>	A18NE (N)	750	2	392026 406298
35	<p>Registered Radioactive Substances</p> <p>Name: Zarlink Semiconductor Ltd Location: Lansdowne Road, Chadderton, OLDHAM, Greater Manchester, OL9 9TY Authority: Environment Agency, North West Region Permit Reference: AC9904 Dated: 31st March 1991 Process Type: Authorisation under S13 RSA for the disposal of Radioactive waste (was RSA60 S7) Description: Authorisation under RSA Status: Authorisation either revoked or cancelled Positional Accuracy: Manually positioned to the address or location</p>	A7NE (SW)	841	2	391125 404895
36	<p>Substantiated Pollution Incident Register</p> <p>Authority: Environment Agency - North West Region, South Area Incident Date: 22nd March 2011 Incident Reference: 868285 Water Impact: Category 2 - Significant Incident Air Impact: Category 4 - No Impact Land Impact: Category 4 - No Impact Positional Accuracy: Located by supplier to within 10m Pollutant: Crude Sewage</p>	A18SW (NW)	506	2	391492 406048

Map ID	Details	Quadrant Reference (Compass Direction)	Estimated Distance From Site	Contact	NGR
	<p>Water Abstractions</p> <p>Operator: Hanson Quarry Products Europe Limited Licence Number: 2569005060 Permit Version: 102 Location: Borehole At Peel Street, Chadderton Authority: Environment Agency, North West Region Abstraction: Mineral Products: Process Water Abstraction Type: Water may be abstracted from a single point Source: Groundwater Daily Rate (m3): Not Supplied Yearly Rate (m3): Not Supplied Details: Land At Peel Street, Chadderton Authorised Start: 01 January Authorised End: 31 December Permit Start Date: 13th August 2012 Permit End Date: Not Supplied Positional Accuracy: Located by supplier to within 10m</p>	A7NW (SW)	1030	2	390850 404940
	<p>Water Abstractions</p> <p>Operator: Hanson Quarry Products Europe Ltd Licence Number: 2569005060 Permit Version: 101 Location: Borehole At Peel Street, Chadderton Authority: Environment Agency, North West Region Abstraction: Mineral Products: Process Water Abstraction Type: Water may be abstracted from a single point Source: Groundwater Daily Rate (m3): 70 Yearly Rate (m3): 13000 Details: Land At Peel Street, Chadderton Authorised Start: 01 January Authorised End: 31 December Permit Start Date: 1st April 2008 Permit End Date: Not Supplied Positional Accuracy: Located by supplier to within 10m</p>	A7NW (SW)	1030	2	390850 404940
	<p>Water Abstractions</p> <p>Operator: J Chadwick & Co Ltd Licence Number: 2569005020 Permit Version: Not Supplied Location: Reservoir Fed By, Springs & Surface Drainage, Spring Brook Works Authority: Environment Agency, North West Region Abstraction: Cooling Abstraction Type: Not Supplied Source: River Daily Rate (m3): 655 Yearly Rate (m3): 196387 Details: Licence Status: Lapsed Authorised Start: Not Supplied Authorised End: Not Supplied Permit Start Date: Not Supplied Permit End Date: Not Supplied Positional Accuracy: Located by supplier to within 100m</p>	A16SW (W)	1649	2	390100 405900
	<p>Water Abstractions</p> <p>Operator: Highams (Rochdale) Ltd Licence Number: 2569005018 Permit Version: Not Supplied Location: Un-Named Tributary Of River Irk, Vine Mill, ROYTON Authority: Environment Agency, North West Region Abstraction: Boiler Feed Abstraction Type: Not Supplied Source: Surface Daily Rate (m3): 73 Yearly Rate (m3): 17820 Details: Licence Status: Revoked Authorised Start: Not Supplied Authorised End: Not Supplied Permit Start Date: Not Supplied Permit End Date: Not Supplied Positional Accuracy: Located by supplier to within 100m</p>	(N)	1795	2	391700 407400

Map ID	Details	Quadrant Reference (Compass Direction)	Estimated Distance From Site	Contact	NGR
	Groundwater Vulnerability Map Combined Classification: Secondary Superficial Aquifer - Low Vulnerability Combined Vulnerability: Low Combined Aquifer: Productive Bedrock Aquifer, Productive Superficial Aquifer Pollutant Speed: Low Bedrock Flow: Well Connected Fractures Dilution: >550 mm/year Baseflow Index: <40% Superficial Patchiness: >90% Superficial Thickness: >10m Superficial Recharge: Low	A13SW (E)	0	4	391744 405541
	Groundwater Vulnerability - Soluble Rock Risk None				
	Bedrock Aquifer Designations Aquifer Designation: Secondary Aquifer - A	A13SW (E)	0	4	391744 405541
	Superficial Aquifer Designations Aquifer Designation: Secondary Aquifer - Undifferentiated	A13SW (E)	0	4	391744 405541
	Extreme Flooding from Rivers or Sea without Defences None				
	Flooding from Rivers or Sea without Defences None				
	Areas Benefiting from Flood Defences None				
	Flood Water Storage Areas None				
	Flood Defences None				
37	OS Water Network Lines Watercourse Form: Inland river Watercourse Length: 4.5 Watercourse Level: On ground surface Permanent: True Watercourse Name: Not Supplied Catchment Name: Mersey Primacy: 1	A18NE (N)	856	5	391860 406453
38	OS Water Network Lines Watercourse Form: Inland river Watercourse Length: 180.6 Watercourse Level: On ground surface Permanent: True Watercourse Name: Not Supplied Catchment Name: Mersey Primacy: 1	A18NE (N)	857	5	391856 406454
39	OS Water Network Lines Watercourse Form: Inland river Watercourse Length: 272.3 Watercourse Level: On ground surface Permanent: True Watercourse Name: Not Supplied Catchment Name: Mersey Primacy: 1	A19NW (NE)	924	5	392330 406316
40	OS Water Network Lines Watercourse Form: Inland river Watercourse Length: 90.0 Watercourse Level: On ground surface Permanent: True Watercourse Name: Not Supplied Catchment Name: Mersey Primacy: 1	A9SW (S)	969	5	392110 404588

Map ID	Details	Quadrant Reference (Compass Direction)	Estimated Distance From Site	Contact	NGR
41	OS Water Network Lines Watercourse Form: Inland river Watercourse Length: 16.7 Watercourse Level: On ground surface Permanent: True Watercourse Name: Not Supplied Catchment Name: Mersey Primacy: 2	A9SW (SE)	989	5	392148 404581
42	OS Water Network Lines Watercourse Form: Inland river Watercourse Length: 25.3 Watercourse Level: On ground surface Permanent: True Watercourse Name: Not Supplied Catchment Name: Mersey Primacy: 1	A9SW (SE)	989	5	392148 404581

Map ID	Details	Quadrant Reference (Compass Direction)	Estimated Distance From Site	Contact	NGR
43	Historical Landfill Sites Licence Holder: Not Supplied Location: Chadderton, Oldham, Greater Manchester Name: Land off Library Lane Operator Location: Not Supplied Boundary Accuracy: As Supplied Provider Reference: EAHLD16122 First Input Date: Not Supplied Last Input Date: Not Supplied Specified Waste: Not Supplied Type: EA Waste Ref: 0 Regis Ref: Not Supplied WRC Ref: Not Supplied BGS Ref: Not Supplied Other Ref: G292a	A13SE (SE)	10	2	391788 405514
44	Historical Landfill Sites Licence Holder: Not Supplied Location: Chadwick Street, Chadderton, Oldham, Greater Manchester Name: Highfield Mills Operator Location: Not Supplied Boundary Accuracy: As Supplied Provider Reference: EAHLD16128 First Input Date: Not Supplied Last Input Date: Not Supplied Specified Waste: Not Supplied Type: EA Waste Ref: 0 Regis Ref: Not Supplied WRC Ref: Not Supplied BGS Ref: Not Supplied Other Ref: G289	A13SW (SW)	15	2	391713 405476
45	Historical Landfill Sites Licence Holder: Not Supplied Location: Chadderton, Oldham, Greater Manchester Name: Land off Library Lane Operator Location: Not Supplied Boundary Accuracy: As Supplied Provider Reference: EAHLD16129 First Input Date: Not Supplied Last Input Date: Not Supplied Specified Waste: Not Supplied Type: EA Waste Ref: 0 Regis Ref: Not Supplied WRC Ref: Not Supplied BGS Ref: Not Supplied Other Ref: G292b	A13SE (S)	29	2	391770 405467
46	Historical Landfill Sites Licence Holder: Not Supplied Location: Daisy Street, Chadderton, Oldham, Greater Manchester Name: Anchor Mill Operator Location: Not Supplied Boundary Accuracy: As Supplied Provider Reference: EAHLD16139 First Input Date: Not Supplied Last Input Date: Not Supplied Specified Waste: Not Supplied Type: EA Waste Ref: 0 Regis Ref: Not Supplied WRC Ref: Not Supplied BGS Ref: Not Supplied Other Ref: G290a	A13SW (S)	119	2	391683 405374
47	Historical Landfill Sites Licence Holder: Not Supplied Location: Hilda Street, Chadderton, Oldham, Greater Manchester Name: West End Mills Operator Location: Not Supplied Boundary Accuracy: As Supplied Provider Reference: EAHLD16141 First Input Date: Not Supplied Last Input Date: Not Supplied Specified Waste: Not Supplied Type: EA Waste Ref: 0 Regis Ref: Not Supplied WRC Ref: Not Supplied BGS Ref: Not Supplied Other Ref: G291	A13SE (S)	121	2	391798 405379

Map ID	Details	Quadrant Reference (Compass Direction)	Estimated Distance From Site	Contact	NGR
48	<p>Historical Landfill Sites</p> <p>Licence Holder: Not Supplied Location: Quebec Street, Chadderton, Oldham, Greater Manchester Name: Olive Mill Operator Location: Not Supplied Boundary Accuracy: As Supplied Provider Reference: EAHLD16099 First Input Date: Not Supplied Last Input Date: Not Supplied Specified Waste: Not Supplied Type: EA Waste Ref: 0 Regis Ref: Not Supplied WRC Ref: Not Supplied BGS Ref: Not Supplied Other Ref: G280</p>	A13NW (W)	126	2	391586 405587
49	<p>Historical Landfill Sites</p> <p>Licence Holder: Not Supplied Location: Daisy Street, Chadderton, Oldham, Greater Manchester Name: Anchor Mill Operator Location: Not Supplied Boundary Accuracy: As Supplied Provider Reference: EAHLD16145 First Input Date: Not Supplied Last Input Date: Not Supplied Specified Waste: Not Supplied Type: EA Waste Ref: 0 Regis Ref: Not Supplied WRC Ref: Not Supplied BGS Ref: Not Supplied Other Ref: G290b</p>	A13SW (S)	140	2	391703 405348
50	<p>Historical Landfill Sites</p> <p>Licence Holder: Not Supplied Location: Ellen Street, Chadderton, Oldham, Greater Manchester Name: Napier Mill Operator Location: Not Supplied Boundary Accuracy: As Supplied Provider Reference: EAHLD16089 First Input Date: Not Supplied Last Input Date: Not Supplied Specified Waste: Not Supplied Type: EA Waste Ref: 0 Regis Ref: Not Supplied WRC Ref: Not Supplied BGS Ref: Not Supplied Other Ref: G279b</p>	A13NW (NW)	155	2	391645 405729
51	<p>Historical Landfill Sites</p> <p>Licence Holder: Not Supplied Location: Ellen Street, Chadderton, Oldham, Greater Manchester Name: Napier Mill Operator Location: Not Supplied Boundary Accuracy: As Supplied Provider Reference: EAHLD16095 First Input Date: Not Supplied Last Input Date: Not Supplied Specified Waste: Not Supplied Type: EA Waste Ref: 0 Regis Ref: Not Supplied WRC Ref: Not Supplied BGS Ref: Not Supplied Other Ref: G279c</p>	A13NW (NW)	165	2	391622 405724
52	<p>Historical Landfill Sites</p> <p>Licence Holder: Not Supplied Location: Main Road, Chadderton, Oldham, Greater Manchester Name: Land at Gresham Mill Operator Location: Not Supplied Boundary Accuracy: As Supplied Provider Reference: EAHLD16133 First Input Date: Not Supplied Last Input Date: Not Supplied Specified Waste: Not Supplied Type: EA Waste Ref: 0 Regis Ref: Not Supplied WRC Ref: Not Supplied BGS Ref: Not Supplied Other Ref: G288a</p>	A13SW (SW)	172	2	391577 405398

Map ID	Details	Quadrant Reference (Compass Direction)	Estimated Distance From Site	Contact	NGR
53	<p>Historical Landfill Sites</p> <p>Licence Holder: Not Supplied Location: Ellen Street, Chadderton, Oldham, Greater Manchester Name: Napier Mill Operator Location: Not Supplied Boundary Accuracy: As Supplied Provider Reference: EAHLD16088 First Input Date: Not Supplied Last Input Date: Not Supplied Specified Waste: Not Supplied Type: EA Waste Ref: 0 Regis Ref: Not Supplied WRC Ref: Not Supplied BGS Ref: Not Supplied Other Ref: G279a</p>	A13NW (NW)	207	2	391579 405741
54	<p>Historical Landfill Sites</p> <p>Licence Holder: Not Supplied Location: Main Road, Chadderton, Oldham, Greater Manchester Name: Land at Gresham Mill Operator Location: Not Supplied Boundary Accuracy: As Supplied Provider Reference: EAHLD16142 First Input Date: Not Supplied Last Input Date: Not Supplied Specified Waste: Not Supplied Type: EA Waste Ref: 0 Regis Ref: Not Supplied WRC Ref: Not Supplied BGS Ref: Not Supplied Other Ref: G288b</p>	A13SW (SW)	221	2	391551 405348
55	<p>Historical Landfill Sites</p> <p>Licence Holder: Not Supplied Location: Ashley Street, Chadderton, Oldham, Greater Manchester Name: Ashley Mill Operator Location: Not Supplied Boundary Accuracy: As Supplied Provider Reference: EAHLD16121 First Input Date: Not Supplied Last Input Date: Not Supplied Specified Waste: Not Supplied Type: EA Waste Ref: 0 Regis Ref: Not Supplied WRC Ref: Not Supplied BGS Ref: Not Supplied Other Ref: G282</p>	A13SW (W)	250	2	391470 405498
56	<p>Historical Landfill Sites</p> <p>Licence Holder: Not Supplied Location: Waddington Street, Chadderton, Oldham, Greater Manchester Name: Osborne Mill Operator Location: Not Supplied Boundary Accuracy: As Supplied Provider Reference: EAHLD16096 First Input Date: Not Supplied Last Input Date: Not Supplied Specified Waste: Not Supplied Type: EA Waste Ref: 0 Regis Ref: Not Supplied WRC Ref: Not Supplied BGS Ref: Not Supplied Other Ref: G278</p>	A13NW (NW)	252	2	391508 405718
57	<p>Historical Landfill Sites</p> <p>Licence Holder: Not Supplied Location: Sherwood Street, Greater Manchester Name: Werneth Mill Operator Location: Not Supplied Boundary Accuracy: As Supplied Provider Reference: EAHLD16072 First Input Date: Not Supplied Last Input Date: Not Supplied Specified Waste: Not Supplied Type: EA Waste Ref: 0 Regis Ref: Not Supplied WRC Ref: Not Supplied BGS Ref: Not Supplied Other Ref: G273a</p>	A18SE (N)	302	2	391784 405904

Map ID	Details	Quadrant Reference (Compass Direction)	Estimated Distance From Site	Contact	NGR
58	<p>Historical Landfill Sites</p> <p>Licence Holder: G Robinson Location: Westwood mills, Prospect Road, Liverpool Street-West Egerton Street, Salford Name: Disused Railway Cutting and Tunnel Operator Location: Not Supplied Boundary Accuracy: As Supplied Provider Reference: EAHLD16152 First Input Date: Not Supplied Last Input Date: Not Supplied Specified Waste: Not Supplied Type: EA Waste Ref: 0 Regis Ref: Not Supplied WRC Ref: Not Supplied BGS Ref: Not Supplied Other Ref: G286</p>	A13SW (SW)	303	2	391500 405282
59	<p>Historical Landfill Sites</p> <p>Licence Holder: Not Supplied Location: Westbourne Street, Chadderton, Oldham, Greater Manchester Name: Diamond Mill Operator Location: Not Supplied Boundary Accuracy: As Supplied Provider Reference: EAHLD16168 First Input Date: Not Supplied Last Input Date: Not Supplied Specified Waste: Not Supplied Type: EA Waste Ref: 0 Regis Ref: Not Supplied WRC Ref: Not Supplied BGS Ref: Not Supplied Other Ref: G293</p>	A8NE (S)	340	2	391830 405161
60	<p>Historical Landfill Sites</p> <p>Licence Holder: Not Supplied Location: Sherwood Street, Royton, Oldham, Greater Manchester Name: Werneth Mill Operator Location: Not Supplied Boundary Accuracy: As Supplied Provider Reference: EAHLD16069 First Input Date: Not Supplied Last Input Date: Not Supplied Specified Waste: Not Supplied Type: EA Waste Ref: 0 Regis Ref: Not Supplied WRC Ref: Not Supplied BGS Ref: Not Supplied Other Ref: G273b</p>	A18SE (N)	358	2	391859 405943
61	<p>Historical Landfill Sites</p> <p>Licence Holder: Not Supplied Location: West End Street, Chadderton, Oldham, Greater Manchester Name: Land at Grange Mill Operator Location: Not Supplied Boundary Accuracy: As Supplied Provider Reference: EAHLD16165 First Input Date: Not Supplied Last Input Date: Not Supplied Specified Waste: Not Supplied Type: EA Waste Ref: 0 Regis Ref: Not Supplied WRC Ref: Not Supplied BGS Ref: Not Supplied Other Ref: G294</p>	A8NE (SE)	376	2	391942 405160

Map ID	Details	Quadrant Reference (Compass Direction)	Estimated Distance From Site	Contact	NGR
62	<p>Historical Landfill Sites</p> <p>Licence Holder: Not Supplied Location: Mars Street, Chadderton, Oldham, Greater Manchester Name: Severn Mills Operator Location: Not Supplied Boundary Accuracy: As Supplied Provider Reference: EAHLD16112 First Input Date: Not Supplied Last Input Date: Not Supplied Specified Waste: Not Supplied Type: EA Waste Ref: 0 Regis Ref: Not Supplied WRC Ref: Not Supplied BGS Ref: Not Supplied Other Ref: G281a</p>	A12NE (W)	381	2	391334 405556
63	<p>Historical Landfill Sites</p> <p>Licence Holder: Not Supplied Location: Westhulme Avenue, Greater Manchester Name: Pine Mill Operator Location: Not Supplied Boundary Accuracy: As Supplied Provider Reference: EAHLD16060 First Input Date: Not Supplied Last Input Date: Not Supplied Specified Waste: Not Supplied Type: EA Waste Ref: 0 Regis Ref: Not Supplied WRC Ref: Not Supplied BGS Ref: Not Supplied Other Ref: G274</p>	A18SW (N)	383	2	391633 405974
64	<p>Historical Landfill Sites</p> <p>Licence Holder: Not Supplied Location: Busk Road, Chadderton, Oldham, Greater Manchester Name: Busk Mill Operator Location: Not Supplied Boundary Accuracy: As Supplied Provider Reference: EAHLD16097 First Input Date: Not Supplied Last Input Date: Not Supplied Specified Waste: Not Supplied Type: EA Waste Ref: 0 Regis Ref: Not Supplied WRC Ref: Not Supplied BGS Ref: Not Supplied Other Ref: G277a</p>	A12NE (W)	406	2	391327 405686
65	<p>Historical Landfill Sites</p> <p>Licence Holder: Not Supplied Location: Westhulme Avenue, Royton, Oldham, Greater Manchester Name: Land at Pine Mill Operator Location: Not Supplied Boundary Accuracy: As Supplied Provider Reference: EAHLD16057 First Input Date: Not Supplied Last Input Date: Not Supplied Specified Waste: Not Supplied Type: EA Waste Ref: 0 Regis Ref: Not Supplied WRC Ref: Not Supplied BGS Ref: Not Supplied Other Ref: G274</p>	A18SW (N)	423	2	391692 406026
66	<p>Historical Landfill Sites</p> <p>Licence Holder: Not Supplied Location: Busk Road, Chadderton, Oldham, Greater Manchester Name: Busk Mill Operator Location: Not Supplied Boundary Accuracy: As Supplied Provider Reference: EAHLD16104 First Input Date: Not Supplied Last Input Date: Not Supplied Specified Waste: Not Supplied Type: EA Waste Ref: 0 Regis Ref: Not Supplied WRC Ref: Not Supplied BGS Ref: Not Supplied Other Ref: G277b</p>	A12NE (W)	431	2	391289 405633

Map ID	Details	Quadrant Reference (Compass Direction)	Estimated Distance From Site	Contact	NGR
67	Historical Landfill Sites Licence Holder: Not Supplied Location: Middleton Road, Chadderton, Oldham, Greater Manchester Name: Land at Westwood Industrial Estate / Westwood Reservoir Operator Location: Not Supplied Boundary Accuracy: As Supplied Provider Reference: EAHLD16167 First Input Date: Not Supplied Last Input Date: Not Supplied Specified Waste: Not Supplied Type: EA Waste Ref: 0 Regis Ref: Not Supplied WRC Ref: Not Supplied BGS Ref: Not Supplied Other Ref: G287	A8NW (SW)	432	2	391453 405150
68	Historical Landfill Sites Licence Holder: Not Supplied Location: Westhulme Street, Royton, Oldham, Greater Manchester Name: Land at West Hulme Mills Operator Location: Not Supplied Boundary Accuracy: As Supplied Provider Reference: EAHLD16066 First Input Date: Not Supplied Last Input Date: Not Supplied Specified Waste: Not Supplied Type: EA Waste Ref: 0 Regis Ref: Not Supplied WRC Ref: Not Supplied BGS Ref: Not Supplied Other Ref: G271b	A18SE (N)	432	2	391922 405996
69	Historical Landfill Sites Licence Holder: Not Supplied Location: Westhulme Street, Royton, Oldham, Greater Manchester Name: Land at Northmoor Mill Operator Location: Not Supplied Boundary Accuracy: As Supplied Provider Reference: EAHLD16058 First Input Date: Not Supplied Last Input Date: Not Supplied Specified Waste: Not Supplied Type: EA Waste Ref: 0 Regis Ref: Not Supplied WRC Ref: Not Supplied BGS Ref: Not Supplied Other Ref: G272	A18SE (N)	448	2	391893 406026
70	Historical Landfill Sites Licence Holder: Not Supplied Location: Mars Street, Chadderton, Oldham, Greater Manchester Name: Severn Mills Operator Location: Not Supplied Boundary Accuracy: As Supplied Provider Reference: EAHLD16116 First Input Date: Not Supplied Last Input Date: Not Supplied Specified Waste: Not Supplied Type: EA Waste Ref: 0 Regis Ref: Not Supplied WRC Ref: Not Supplied BGS Ref: Not Supplied Other Ref: G281b	A12NE (W)	454	2	391261 405556
71	Historical Landfill Sites Licence Holder: Not Supplied Location: Featherstall Road North, Chadderton, Oldham, Greater Manchester Name: Land at Royal Mill Operator Location: Not Supplied Boundary Accuracy: As Supplied Provider Reference: EAHLD16071 First Input Date: Not Supplied Last Input Date: Not Supplied Specified Waste: Not Supplied Type: EA Waste Ref: 0 Regis Ref: Not Supplied WRC Ref: Not Supplied BGS Ref: Not Supplied Other Ref: G239	A18SE (NE)	456	2	392039 405949

Map ID	Details	Quadrant Reference (Compass Direction)	Estimated Distance From Site	Contact	NGR
72	<p>Historical Landfill Sites</p> <p>Licence Holder: Not Supplied Location: Neville Street, Chadderton, Oldham, Greater Manchester Name: Neville Mill Operator Location: Not Supplied Boundary Accuracy: As Supplied Provider Reference: EAHLD16137 First Input Date: Not Supplied Last Input Date: Not Supplied Specified Waste: Not Supplied Type: EA Waste Ref: 0 Regis Ref: Not Supplied WRC Ref: Not Supplied BGS Ref: Not Supplied Other Ref: G283a</p>	A12SE (W)	466	2	391272 405371
73	<p>Historical Landfill Sites</p> <p>Licence Holder: Not Supplied Location: Middleton Road, Chadderton, Oldham, Greater Manchester Name: Newland Mill / Land off Middleton Road Operator Location: Not Supplied Boundary Accuracy: As Supplied Provider Reference: EAHLD16169 First Input Date: Not Supplied Last Input Date: Not Supplied Specified Waste: Not Supplied Type: EA Waste Ref: 0 Regis Ref: Not Supplied WRC Ref: Not Supplied BGS Ref: Not Supplied Other Ref: G242</p>	A8NE (SE)	466	2	392075 405138
74	<p>Historical Landfill Sites</p> <p>Licence Holder: Not Supplied Location: Westhulme Street, Royton, Oldham, Greater Manchester Name: Land at West Hulme Mills Operator Location: Not Supplied Boundary Accuracy: As Supplied Provider Reference: EAHLD16061 First Input Date: Not Supplied Last Input Date: Not Supplied Specified Waste: Not Supplied Type: EA Waste Ref: 0 Regis Ref: Not Supplied WRC Ref: Not Supplied BGS Ref: Not Supplied Other Ref: G271a</p>	A18SE (NE)	471	2	391954 406025
75	<p>Historical Landfill Sites</p> <p>Licence Holder: Not Supplied Location: Neville Street, Chadderton, Oldham, Greater Manchester Name: Neville Mill Operator Location: Not Supplied Boundary Accuracy: As Supplied Provider Reference: EAHLD16147 First Input Date: Not Supplied Last Input Date: Not Supplied Specified Waste: Not Supplied Type: EA Waste Ref: 0 Regis Ref: Not Supplied WRC Ref: Not Supplied BGS Ref: Not Supplied Other Ref: G283b</p>	A12SE (SW)	492	2	391265 405307
76	<p>Historical Landfill Sites</p> <p>Licence Holder: Not Supplied Location: Coldhurst Street, Chadderton, Oldham, Greater Manchester Name: Land at Hargreaves Spindle Works Operator Location: Not Supplied Boundary Accuracy: As Supplied Provider Reference: EAHLD16100 First Input Date: Not Supplied Last Input Date: Not Supplied Specified Waste: Not Supplied Type: EA Waste Ref: 0 Regis Ref: Not Supplied WRC Ref: Not Supplied BGS Ref: Not Supplied Other Ref: G241</p>	A14NW (E)	505	2	392255 405688

Map ID	Details	Quadrant Reference (Compass Direction)	Estimated Distance From Site	Contact	NGR
77	<p>Historical Landfill Sites</p> <p>Licence Holder: British Gas North Western Location: Granville Street, Greater Manchester Name: Coldhurst Mill Operator Location: Not Supplied Boundary Accuracy: As Supplied Provider Reference: EAHLD16051 First Input Date: 31st December 1950 Last Input Date: Not Supplied Specified Waste: Deposited Waste included Inert Waste Type: EA Waste Ref: 0 Regis Ref: Not Supplied WRC Ref: 4200/9194 BGS Ref: Not Supplied Other Ref: G237, RD/LIC/264/82</p>	A18SE (NE)	546	2	392066 406042
78	<p>Historical Landfill Sites</p> <p>Licence Holder: Not Supplied Location: Garforth Street, Chadderton, Oldham, Greater Manchester Name: Hawthorne Mill Operator Location: Not Supplied Boundary Accuracy: As Supplied Provider Reference: EAHLD16103 First Input Date: Not Supplied Last Input Date: Not Supplied Specified Waste: Not Supplied Type: EA Waste Ref: 0 Regis Ref: Not Supplied WRC Ref: Not Supplied BGS Ref: Not Supplied Other Ref: G276</p>	A12NE (W)	557	2	391168 405672
79	<p>Historical Landfill Sites</p> <p>Licence Holder: Not Supplied Location: Coldhurst Hall Mill, Crompton Street, Coldhurst, Chadderton, Oldham, Greater Manchester Name: Land off Godson Street Operator Location: Not Supplied Boundary Accuracy: As Supplied Provider Reference: EAHLD16074 First Input Date: Not Supplied Last Input Date: Not Supplied Specified Waste: Not Supplied Type: EA Waste Ref: 0 Regis Ref: Not Supplied WRC Ref: Not Supplied BGS Ref: Not Supplied Other Ref: G240</p>	A19SW (NE)	564	2	392199 405940
80	<p>Historical Landfill Sites</p> <p>Licence Holder: Not Supplied Location: Werneth, Oldham, Greater Manchester Name: Land at Fletcher Close Operator Location: Not Supplied Boundary Accuracy: As Supplied Provider Reference: EAHLD16190 First Input Date: Not Supplied Last Input Date: Not Supplied Specified Waste: Not Supplied Type: EA Waste Ref: 0 Regis Ref: Not Supplied WRC Ref: Not Supplied BGS Ref: Not Supplied Other Ref: G295</p>	A8NE (S)	586	2	391845 404914

Map ID	Details	Quadrant Reference (Compass Direction)	Estimated Distance From Site	Contact	NGR
81	<p>Historical Landfill Sites</p> <p>Licence Holder: Not Supplied Location: Victoria Street, Chadderton, Oldham, Greater Manchester Name: Falcon Mill Operator Location: Not Supplied Boundary Accuracy: As Supplied Provider Reference: EAHLD16098 First Input Date: Not Supplied Last Input Date: Not Supplied Specified Waste: Not Supplied Type: EA Waste Ref: 0 Regis Ref: Not Supplied WRC Ref: Not Supplied BGS Ref: Not Supplied Other Ref: G275</p>	A12NE (W)	653	2	391076 405704
82	<p>Historical Landfill Sites</p> <p>Licence Holder: Not Supplied Location: Ward Street, Chadderton, Oldham, Greater Manchester Name: Land off Ward Street Operator Location: Not Supplied Boundary Accuracy: As Supplied Provider Reference: EAHLD16166 First Input Date: Not Supplied Last Input Date: Not Supplied Specified Waste: Not Supplied Type: EA Waste Ref: 0 Regis Ref: Not Supplied WRC Ref: Not Supplied BGS Ref: Not Supplied Other Ref: G285</p>	A7NE (SW)	709	2	391107 405137
83	<p>Historical Landfill Sites</p> <p>Licence Holder: Not Supplied Location: Crompton Street, Chadderton, Oldham, Greater Manchester Name: Avon Mill Operator Location: Not Supplied Boundary Accuracy: As Supplied Provider Reference: EAHLD16159 First Input Date: Not Supplied Last Input Date: Not Supplied Specified Waste: Not Supplied Type: EA Waste Ref: 0 Regis Ref: Not Supplied WRC Ref: Not Supplied BGS Ref: Not Supplied Other Ref: G284</p>	A7NW (SW)	721	2	391060 405204
84	<p>Historical Landfill Sites</p> <p>Licence Holder: Not Supplied Location: Vale Drive, Werneth, Oldham, Greater Manchester Name: Land at Vale Drive Operator Location: Not Supplied Boundary Accuracy: As Supplied Provider Reference: EAHLD16211 First Input Date: Not Supplied Last Input Date: Not Supplied Specified Waste: Not Supplied Type: EA Waste Ref: 0 Regis Ref: Not Supplied WRC Ref: Not Supplied BGS Ref: Not Supplied Other Ref: G296</p>	A8SW (S)	749	2	391738 404738
85	<p>Historical Landfill Sites</p> <p>Licence Holder: Not Supplied Location: Stockfield Road, Chadderton, Oldham, Greater Manchester Name: Springfield Mill Operator Location: Not Supplied Boundary Accuracy: As Supplied Provider Reference: EAHLD16185 First Input Date: Not Supplied Last Input Date: Not Supplied Specified Waste: Not Supplied Type: EA Waste Ref: 0 Regis Ref: Not Supplied WRC Ref: Not Supplied BGS Ref: Not Supplied Other Ref: G300</p>	A7NE (SW)	814	2	391144 404913

Map ID	Details	Quadrant Reference (Compass Direction)	Estimated Distance From Site	Contact	NGR
86	<p>Historical Landfill Sites</p> <p>Licence Holder: Not Supplied Location: Werneth, Oldham, Greater Manchester Name: Land at Suthers Street Operator Location: Not Supplied Boundary Accuracy: As Supplied Provider Reference: EAHLD16206 First Input Date: Not Supplied Last Input Date: Not Supplied Specified Waste: Not Supplied Type: EA Waste Ref: 0 Regis Ref: Not Supplied WRC Ref: Not Supplied BGS Ref: Not Supplied Other Ref: G299</p>	A7SE (SW)	815	2	391378 404748
87	<p>Historical Landfill Sites</p> <p>Licence Holder: Not Supplied Location: Mill Street, Chadderton, Oldham, Greater Manchester Name: Wren Mill Operator Location: Not Supplied Boundary Accuracy: As Supplied Provider Reference: EAHLD16119 First Input Date: Not Supplied Last Input Date: Not Supplied Specified Waste: Not Supplied Type: EA Waste Ref: 0 Regis Ref: Not Supplied WRC Ref: Not Supplied BGS Ref: Not Supplied Other Ref: G318</p>	A12SW (W)	819	2	390896 405530
88	<p>Historical Landfill Sites</p> <p>Licence Holder: Oldham Athletic Football Club Location: Plumpton Clough, Boundary Park, Oldham Name: Clayton Playing Fields Operator Location: Not Supplied Boundary Accuracy: As Supplied Provider Reference: EAHLD16021 First Input Date: 31st December 1983 Last Input Date: 31st December 1984 Specified Waste: Deposited Waste included Inert and Industrial Waste Type: EA Waste Ref: 0 Regis Ref: Not Supplied WRC Ref: 4200/9305 BGS Ref: Not Supplied Other Ref: RD/LIC/269/83, G023</p>	A18NE (N)	847	2	391858 406445
89	<p>Historical Landfill Sites</p> <p>Licence Holder: Not Supplied Location: Cobden Street, Chadderton, Oldham, Greater Manchester Name: Sun Mill Operator Location: Not Supplied Boundary Accuracy: As Supplied Provider Reference: EAHLD16161 First Input Date: Not Supplied Last Input Date: Not Supplied Specified Waste: Not Supplied Type: EA Waste Ref: 0 Regis Ref: Not Supplied WRC Ref: Not Supplied BGS Ref: Not Supplied Other Ref: G321a</p>	A7NW (SW)	860	2	390927 405162
90	<p>Historical Landfill Sites</p> <p>Licence Holder: Not Supplied Location: Royton, Oldham, Greater Manchester Name: Land at Dorchester Drive Operator Location: Not Supplied Boundary Accuracy: As Supplied Provider Reference: EAHLD16033 First Input Date: Not Supplied Last Input Date: Not Supplied Specified Waste: Not Supplied Type: EA Waste Ref: 0 Regis Ref: Not Supplied WRC Ref: Not Supplied BGS Ref: Not Supplied Other Ref: G236</p>	A18NE (N)	863	2	391931 406447

Map ID	Details	Quadrant Reference (Compass Direction)	Estimated Distance From Site	Contact	NGR
91	<p>Historical Landfill Sites</p> <p>Licence Holder: Not Supplied Location: Cobden Street, Chadderton, Oldham, Greater Manchester Name: Sun Mill Operator Location: Not Supplied Boundary Accuracy: As Supplied Provider Reference: EAHLD16171 First Input Date: Not Supplied Last Input Date: Not Supplied Specified Waste: Not Supplied Type: EA Waste Ref: 0 Regis Ref: Not Supplied WRC Ref: Not Supplied BGS Ref: Not Supplied Other Ref: G321b</p>	A7NW (SW)	864	2	390946 405110
92	<p>Historical Landfill Sites</p> <p>Licence Holder: Not Supplied Location: Railway Road, Werneth, Oldham, Greater Manchester Name: Land at Railway Road Operator Location: Not Supplied Boundary Accuracy: As Supplied Provider Reference: EAHLD16220 First Input Date: Not Supplied Last Input Date: Not Supplied Specified Waste: Not Supplied Type: EA Waste Ref: 0 Regis Ref: Not Supplied WRC Ref: Not Supplied BGS Ref: Not Supplied Other Ref: G298</p>	A8SW (S)	865	2	391607 404629
93	<p>Historical Landfill Sites</p> <p>Licence Holder: Not Supplied Location: Stock Lane, Chadderton, Oldham, Greater Manchester Name: Hartford Forge Operator Location: Not Supplied Boundary Accuracy: As Supplied Provider Reference: EAHLD16184 First Input Date: Not Supplied Last Input Date: Not Supplied Specified Waste: Not Supplied Type: EA Waste Ref: 0 Regis Ref: Not Supplied WRC Ref: Not Supplied BGS Ref: Not Supplied Other Ref: G323</p>	A7NW (SW)	889	2	391025 404937
94	<p>Historical Landfill Sites</p> <p>Licence Holder: Not Supplied Location: Frederick Street, Chadderton, Oldham, Greater Manchester Name: Rush Bank Mills Operator Location: Not Supplied Boundary Accuracy: As Supplied Provider Reference: EAHLD16111 First Input Date: Not Supplied Last Input Date: Not Supplied Specified Waste: Not Supplied Type: EA Waste Ref: 0 Regis Ref: Not Supplied WRC Ref: Not Supplied BGS Ref: Not Supplied Other Ref: G317</p>	A12NW (W)	897	2	390818 405581
95	<p>Historical Landfill Sites</p> <p>Licence Holder: Oldham Athletic Football Club Location: Furtherwood Road, Royton, Oldham, Greater Manchester Name: Land at Clayton Playing fields Operator Location: Not Supplied Boundary Accuracy: As Supplied Provider Reference: EAHLD16018 First Input Date: 31st December 1983 Last Input Date: 31st December 1984 Specified Waste: Deposited Waste included Inert and Industrial Waste Type: EA Waste Ref: 0 Regis Ref: Not Supplied WRC Ref: 4200/9305 BGS Ref: Not Supplied Other Ref: G129, RD/LIC/269/83</p>	A18NW (N)	898	2	391508 406473

Map ID	Details	Quadrant Reference (Compass Direction)	Estimated Distance From Site	Contact	NGR
96	<p>Historical Landfill Sites</p> <p>Licence Holder: Not Supplied Location: Watts Street, Chadderton, Oldham, Greater Manchester Name: Melbourne Mills Operator Location: Not Supplied Boundary Accuracy: As Supplied Provider Reference: EAHLD16148 First Input Date: Not Supplied Last Input Date: Not Supplied Specified Waste: Not Supplied Type: EA Waste Ref: 0 Regis Ref: Not Supplied WRC Ref: Not Supplied BGS Ref: Not Supplied Other Ref: G319</p>	A12SW (W)	906	2	390839 405289
97	<p>Historical Landfill Sites</p> <p>Licence Holder: Not Supplied Location: Cobden Street, Chadderton, Oldham, Greater Manchester Name: Sun Mill Operator Location: Not Supplied Boundary Accuracy: As Supplied Provider Reference: EAHLD16154 First Input Date: Not Supplied Last Input Date: Not Supplied Specified Waste: Not Supplied Type: EA Waste Ref: 0 Regis Ref: Not Supplied WRC Ref: Not Supplied BGS Ref: Not Supplied Other Ref: G084</p>	A12SW (W)	923	2	390835 405236
98	<p>Historical Landfill Sites</p> <p>Licence Holder: Not Supplied Location: St Phillips Drive, Chadderton, Oldham, Greater Manchester Name: Land at St Phillips Drive / Royton Ring Mill Operator Location: Not Supplied Boundary Accuracy: As Supplied Provider Reference: EAHLD16035 First Input Date: Not Supplied Last Input Date: Not Supplied Specified Waste: Not Supplied Type: EA Waste Ref: 0 Regis Ref: Not Supplied WRC Ref: Not Supplied BGS Ref: Not Supplied Other Ref: G235</p>	A19NW (NE)	926	2	392233 406389
99	<p>Historical Landfill Sites</p> <p>Licence Holder: Not Supplied Location: Worthington Street, Werneth, Oldham, Greater Manchester Name: Land at Marsland Mills Operator Location: Not Supplied Boundary Accuracy: As Supplied Provider Reference: EAHLD16223 First Input Date: Not Supplied Last Input Date: Not Supplied Specified Waste: Not Supplied Type: EA Waste Ref: 0 Regis Ref: Not Supplied WRC Ref: Not Supplied BGS Ref: Not Supplied Other Ref: G297</p>	A8SE (S)	931	2	391860 404566
100	<p>Historical Landfill Sites</p> <p>Licence Holder: Not Supplied Location: Lansdowne Road, Chadderton, Oldham, Greater Manchester Name: Land off Lansdowne Road Operator Location: Not Supplied Boundary Accuracy: As Supplied Provider Reference: EAHLD16202 First Input Date: Not Supplied Last Input Date: Not Supplied Specified Waste: Not Supplied Type: EA Waste Ref: 0 Regis Ref: Not Supplied WRC Ref: Not Supplied BGS Ref: Not Supplied Other Ref: G301</p>	A7SE (SW)	941	2	391082 404798

Map ID	Details	Quadrant Reference (Compass Direction)	Estimated Distance From Site	Contact	NGR
101	<p>Historical Landfill Sites</p> <p>Licence Holder: Not Supplied Location: Burnley Street, Chadderton, Oldham, Greater Manchester Name: Spring Vale Mills Operator Location: Not Supplied Boundary Accuracy: As Supplied Provider Reference: EAHLD16109 First Input Date: Not Supplied Last Input Date: Not Supplied Specified Waste: Not Supplied Type: EA Waste Ref: 0 Regis Ref: Not Supplied WRC Ref: Not Supplied BGS Ref: Not Supplied Other Ref: G316</p>	A12NW (W)	950	2	390766 405606
102	<p>Historical Landfill Sites</p> <p>Licence Holder: Not Supplied Location: Stock Lane, Chadderton, Oldham, Greater Manchester Name: Forge Mill Operator Location: Not Supplied Boundary Accuracy: As Supplied Provider Reference: EAHLD18079 First Input Date: Not Supplied Last Input Date: Not Supplied Specified Waste: Not Supplied Type: EA Waste Ref: 0 Regis Ref: Not Supplied WRC Ref: Not Supplied BGS Ref: Not Supplied Other Ref: G322</p>	A7NW (SW)	965	2	390900 404984
103	<p>Historical Landfill Sites</p> <p>Licence Holder: Not Supplied Location: Fernhurst Street, Chadderton, Oldham, Greater Manchester Name: Land at Fernhurst Mill Operator Location: Not Supplied Boundary Accuracy: As Supplied Provider Reference: EAHLD16043 First Input Date: Not Supplied Last Input Date: Not Supplied Specified Waste: Not Supplied Type: EA Waste Ref: 0 Regis Ref: Not Supplied WRC Ref: Not Supplied BGS Ref: Not Supplied Other Ref: G270</p>	A17NW (NW)	972	2	391024 406268
104	<p>Historical Landfill Sites</p> <p>Licence Holder: Not Supplied Location: Melbourne Street, Chadderton, Oldham, Greater Manchester Name: Stockfield Mill Operator Location: Not Supplied Boundary Accuracy: As Supplied Provider Reference: EAHLD16150 First Input Date: Not Supplied Last Input Date: Not Supplied Specified Waste: Not Supplied Type: EA Waste Ref: 0 Regis Ref: Not Supplied WRC Ref: Not Supplied BGS Ref: Not Supplied Other Ref: G320a</p>	A12SW (W)	977	2	390774 405260
105	<p>Licensed Waste Management Facilities (Locations)</p> <p>Licence Number: 53592 Location: The Incinerator Building, Rochdale Road, Oldham, Lancashire, OL1 2JH Operator Name: White Rose Environmental Ltd Operator Location: Not Supplied Authority: Environment Agency - North West Region, South Area Site Category: Special Waste Transfer Stations Licence Status: To PPC Issued: 23rd August 1994 Last Modified: 1st May 2001 Expires: Not Supplied Suspended: Not Supplied Revoked: Not Supplied Surrendered: Not Supplied IPPC Reference: Not Supplied Positional Accuracy: Located by supplier to within 10m</p>	A18SE (NE)	492	2	391970 406040

Map ID	Details	Quadrant Reference (Compass Direction)	Estimated Distance From Site	Contact	NGR
105	<p>Licensed Waste Management Facilities (Locations)</p> <p>Licence Number: 400494 Location: Royal Oldham Hospital, Rochdale Road, Oldham, Lancashire, OL1 2JH Operator Name: S R C L Limited Operator Location: Not Supplied Authority: Environment Agency - North West Region, South Area Site Category: Clinical Waste Transfer Stations Licence Status: Modified Issued: 24th June 2013 Last Modified: Not Supplied Expires: Not Supplied Suspended: Not Supplied Revoked: Not Supplied Surrendered: Not Supplied IPPC Reference: Not Supplied Positional Accuracy: Located by supplier to within 10m</p>	A18SE (NE)	496	2	391973 406043
106	<p>Licensed Waste Management Facilities (Locations)</p> <p>Licence Number: 100218 Location: Arkwright Street Resource Recovery Centre, Arkwright Street, Chadderton, Oldham, Lancashire, OL9 9LZ Operator Name: S U E Z Recycling And Recovery U K Ltd Operator Location: Not Supplied Authority: Environment Agency - North West Region, South Area Site Category: Household Waste Amenity Sites Licence Status: Transferred Issued: 28th March 2008 Last Modified: 13th September 2012 Expires: Not Supplied Suspended: Not Supplied Revoked: Not Supplied Surrendered: Not Supplied IPPC Reference: Not Supplied Positional Accuracy: Located by supplier to within 10m</p>	A7NE (SW)	652	2	391378 404933
107	<p>Licensed Waste Management Facilities (Locations)</p> <p>Licence Number: 404169 Location: 400 Rochdale Road, Oldham, Lancashire, OL1 2LW Operator Name: Titan Waste Management Limited Operator Location: Not Supplied Authority: Environment Agency - North West Region, South Area Site Category: Asbestos Waste Transfer Station Licence Status: Issued Issued: 31st August 2017 Last Modified: Not Supplied Expires: Not Supplied Suspended: Not Supplied Revoked: Not Supplied Surrendered: Not Supplied IPPC Reference: Not Supplied Positional Accuracy: Located by supplier to within 10m</p>	A19SW (NE)	702	2	392166 406163
108	<p>Licensed Waste Management Facilities (Locations)</p> <p>Licence Number: 103664 Location: 4 Lansdowne Road, Chadderton, Oldham, Lancashire, OL9 9EF Operator Name: Jan Mr Ali Operator Location: Not Supplied Authority: Environment Agency - North West Region, South Area Site Category: Vehicle Depollution Facility <5000 tps Licence Status: Modified Issued: 2nd March 2012 Last Modified: 23rd January 2020 Expires: Not Supplied Suspended: Not Supplied Revoked: Not Supplied Surrendered: Not Supplied IPPC Reference: Not Supplied Positional Accuracy: Located by supplier to within 10m</p>	A7NE (SW)	716	2	391164 405039

Map ID	Details	Quadrant Reference (Compass Direction)	Estimated Distance From Site	Contact	NGR
109	<p>Licensed Waste Management Facilities (Locations)</p> <p>Licence Number: 53652 Location: Arkwright Street, Chadderton, Oldham, Lancashire, OL9 9LZ Operator Name: G M Waste Ltd Operator Location: Po Box 151, Higher Swan Lane, Bolton, Lancashire, BL3 3WW Authority: Environment Agency - North West Region, South Area Site Category: Household, Commercial And Industrial Transfer Stations Licence Status: Modified Issued: 10th July 1995 Last Modified: 27th September 2002 Expires: Not Supplied Suspended: Not Supplied Revoked: Not Supplied Surrendered: Not Supplied IPPC Reference: Not Supplied Positional Accuracy: Manually corrected supplier location</p>	A7NE (SW)	723	2	391300 404900
109	<p>Licensed Waste Management Facilities (Locations)</p> <p>Licence Number: 53678 Location: Land/premises At, Arkwright Street, Oldham, Lancashire, OL9 9LZ Operator Name: Viridor Waste (Greater Manchester) Ltd Operator Location: Not Supplied Authority: Environment Agency - North West Region, South Area Site Category: Household Waste Amenity Sites Licence Status: Revoked Issued: 1st February 1995 Last Modified: 18th May 2009 Expires: Not Supplied Suspended: Not Supplied Revoked: 7th August 2014 Surrendered: Not Supplied IPPC Reference: Not Supplied Positional Accuracy: Located by supplier to within 10m</p>	A7NE (SW)	748	2	391254 404904
109	<p>Licensed Waste Management Facilities (Locations)</p> <p>Licence Number: 53652 Location: Land/premises At, Arkwright Street, Chadderton, Oldham, Lancashire, OL9 9LZ Operator Name: Viridor Waste (Greater Manchester) Ltd Operator Location: Not Supplied Authority: Environment Agency - North West Region, South Area Site Category: Household, Commercial And Industrial Transfer Stations Licence Status: Revoked Issued: 10th July 1995 Last Modified: 27th May 2009 Expires: Not Supplied Suspended: Not Supplied Revoked: 7th August 2014 Surrendered: Not Supplied IPPC Reference: Not Supplied Positional Accuracy: Located by supplier to within 10m</p>	A7NE (SW)	753	2	391254 404898
110	<p>Licensed Waste Management Facilities (Locations)</p> <p>Licence Number: 53631 Location: Waste Transfer Station, Hargreaves Street, Oldham, Lancashire, OL9 9ND Operator Name: Louis O' Regan Limited Operator Location: Not Supplied Authority: Environment Agency - North West Region, South Area Site Category: Treatment of waste wood <75000 tps Licence Status: Expired Issued: 3rd November 1995 Last Modified: 8th April 2014 Expires: Not Supplied Suspended: Not Supplied Revoked: Not Supplied Surrendered: Not Supplied IPPC Reference: Not Supplied Positional Accuracy: Located by supplier to within 10m</p>	A8SW (S)	769	2	391443 404770

Map ID	Details	Quadrant Reference (Compass Direction)	Estimated Distance From Site	Contact	NGR
110	Licensed Waste Management Facilities (Locations) Licence Number: 402551 Location: Unit 20, Hartford Works, Suthers Street, Oldham, Lancashire, OL9 7TQ Operator Name: Japs Auto Spares Oldham Ltd Operator Location: Not Supplied Authority: Environment Agency - North West Region, South Area Site Category: Vehicle Depollution Facility <5000 tps Licence Status: Issued Issued: 28th July 2015 Last Modified: Not Supplied Expires: Not Supplied Suspended: Not Supplied Revoked: Not Supplied Surrendered: Not Supplied IPPC Reference: Not Supplied Positional Accuracy: Located by supplier to within 10m	A8SW (S)	815	2	391426 404728
111	Licensed Waste Management Facilities (Locations) Licence Number: 402940 Location: Unit 3, Stockfield Road, Chadderton, Oldham, Lancashire, OL9 9HD Operator Name: V A G Breakers Ltd Operator Location: Not Supplied Authority: Environment Agency - North West Region, South Area Site Category: Vehicle depollution facility Licence Status: Issued Issued: 19th May 2016 Last Modified: Not Supplied Expires: Not Supplied Suspended: Not Supplied Revoked: Not Supplied Surrendered: Not Supplied IPPC Reference: Not Supplied Positional Accuracy: Located by supplier to within 10m	A7NE (SW)	792	2	391098 405000
112	Licensed Waste Management Facilities (Locations) Licence Number: 100404 Location: Land/premises At, Booth Hill Lane, Oldham, Lancashire, OL1 2JT Operator Name: Booth Hill Limited Operator Location: Not Supplied Authority: Environment Agency - North West Region, South Area Site Category: End of Life Vehicles Licence Status: Revoked Issued: 16th July 2008 Last Modified: Not Supplied Expires: Not Supplied Suspended: Not Supplied Revoked: 1st July 2016 Surrendered: Not Supplied IPPC Reference: Not Supplied Positional Accuracy: Located by supplier to within 10m	A19NW (NE)	945	2	392250 406400
113	Licensed Waste Management Facilities (Locations) Licence Number: 50029 Location: Land/premises At, Cobden Street, Chadderton, Oldham, Lancashire, OL9 9LE Operator Name: David Gary Kevin & Robert Foster Operator Location: Not Supplied Authority: Environment Agency - North West Region, South Area Site Category: Material Recycling Treatment Facilities Licence Status: Issued Issued: 16th June 2000 Last Modified: Not Supplied Expires: Not Supplied Suspended: Not Supplied Revoked: Not Supplied Surrendered: Not Supplied IPPC Reference: Not Supplied Positional Accuracy: Located by supplier to within 10m	A7NW (W)	969	2	390805 405177
	Local Authority Landfill Coverage Name: Oldham Metropolitan Borough Council - Has not been able to supply Landfill data		0	6	391744 405541
114	Potentially Infilled Land (Non-Water) Bearing Ref: SE Use: Unknown Filled Ground (Pit, quarry etc) Date of Mapping: 1990	A13SE (SE)	225	-	391939 405340
115	Potentially Infilled Land (Non-Water) Bearing Ref: NE Use: Unknown Filled Ground (Pit, quarry etc) Date of Mapping: 1990	A13NE (NE)	279	-	392007 405715

Map ID	Details	Quadrant Reference (Compass Direction)	Estimated Distance From Site	Contact	NGR
116	Potentially Infilled Land (Non-Water) Bearing Ref: SE Use: Unknown Filled Ground (Pit, quarry etc) Date of Mapping: 1990	A13SE (SE)	282	-	391913 405250
117	Potentially Infilled Land (Non-Water) Bearing Ref: NW Use: Unknown Filled Ground (Pit, quarry etc) Date of Mapping: 1990	A18SW (NW)	344	-	391568 405904
118	Potentially Infilled Land (Non-Water) Bearing Ref: E Use: Unknown Filled Ground (Pit, quarry etc) Date of Mapping: 1990	A14NW (E)	405	-	392180 405574
119	Potentially Infilled Land (Non-Water) Bearing Ref: SE Use: Unknown Filled Ground (Pit, quarry etc) Date of Mapping: 1990	A14SW (SE)	424	-	392095 405214
120	Potentially Infilled Land (Non-Water) Bearing Ref: S Use: Unknown Filled Ground (Pit, quarry etc) Date of Mapping: 1990	A8NW (S)	448	-	391575 405064
121	Potentially Infilled Land (Non-Water) Bearing Ref: SW Use: Unknown Filled Ground (Pit, quarry etc) Date of Mapping: 1990	A12SE (SW)	614	-	391157 405251
122	Potentially Infilled Land (Non-Water) Bearing Ref: E Use: Unknown Filled Ground (Pit, quarry etc) Date of Mapping: 1990	A14NW (E)	626	-	392403 405571
123	Potentially Infilled Land (Non-Water) Bearing Ref: SW Use: Unknown Filled Ground (Pit, quarry etc) Date of Mapping: 1990	A7NW (SW)	770	-	391035 405141
124	Potentially Infilled Land (Non-Water) Bearing Ref: SW Use: Unknown Filled Ground (Pit, quarry etc) Date of Mapping: 1990	A7NE (SW)	790	-	391127 404968
125	Potentially Infilled Land (Non-Water) Bearing Ref: E Use: Unknown Filled Ground (Pit, quarry etc) Date of Mapping: 1990	A14SE (E)	866	-	392646 405526
126	Potentially Infilled Land (Non-Water) Bearing Ref: NE Use: Unknown Filled Ground (Pit, quarry etc) Date of Mapping: 1990	A19NW (NE)	877	-	392135 406388
127	Potentially Infilled Land (Non-Water) Bearing Ref: E Use: Unknown Filled Ground (Pit, quarry etc) Date of Mapping: 1990	A14SE (E)	886	-	392641 405285
128	Potentially Infilled Land (Non-Water) Bearing Ref: E Use: Unknown Filled Ground (Pit, quarry etc) Date of Mapping: 1990	A14NE (E)	899	-	392653 405717
129	Potentially Infilled Land (Non-Water) Bearing Ref: W Use: Unknown Filled Ground (Pit, quarry etc) Date of Mapping: 1990	A12NW (W)	901	-	390826 405716
130	Potentially Infilled Land (Non-Water) Bearing Ref: E Use: Unknown Filled Ground (Pit, quarry etc) Date of Mapping: 1990	A19SE (E)	964	-	392673 405895
131	Potentially Infilled Land (Non-Water) Bearing Ref: S Use: Unknown Filled Ground (Pit, quarry etc) Date of Mapping: 1990	A3NW (S)	994	-	391563 404505

Map ID	Details	Quadrant Reference (Compass Direction)	Estimated Distance From Site	Contact	NGR
132	Potentially Infilled Land (Non-Water) Bearing Ref: E Use: Unknown Filled Ground (Pit, quarry etc) Date of Mapping: 1990	A9NE (E)	996	-	392733 405205
133	Potentially Infilled Land (Non-Water) Bearing Ref: SW Use: Unknown Filled Ground (Pit, quarry etc) Date of Mapping: 1990	A7SE (SW)	1000	-	391074 404725
134	Potentially Infilled Land (Water) Use: Unknown Filled Ground (Pond, marsh, river, stream, dock etc) Date of Mapping: 1910	A13SW (SW)	15	-	391713 405476
135	Potentially Infilled Land (Water) Use: Unknown Filled Ground (Pond, marsh, river, stream, dock etc) Date of Mapping: 1910	A13SE (SE)	27	-	391810 405499
136	Potentially Infilled Land (Water) Use: Unknown Filled Ground (Pond, marsh, river, stream, dock etc) Date of Mapping: 1910	A13SE (SE)	47	-	391791 405454
137	Potentially Infilled Land (Water) Use: Unknown Filled Ground (Pond, marsh, river, stream, dock etc) Date of Mapping: 1848	A13NE (NE)	116	-	391839 405670
138	Potentially Infilled Land (Water) Use: Unknown Filled Ground (Pond, marsh, river, stream, dock etc) Date of Mapping: 1910	A13NW (NW)	119	-	391674 405705
139	Potentially Infilled Land (Water) Use: Unknown Filled Ground (Pond, marsh, river, stream, dock etc) Date of Mapping: 1956	A13NW (NW)	125	-	391605 405636
140	Potentially Infilled Land (Water) Use: Unknown Filled Ground (Pond, marsh, river, stream, dock etc) Date of Mapping: 1910	A13SE (S)	130	-	391799 405370
141	Potentially Infilled Land (Water) Use: Unknown Filled Ground (Pond, marsh, river, stream, dock etc) Date of Mapping: 1922	A13SW (S)	133	-	391675 405362
142	Potentially Infilled Land (Water) Use: Unknown Filled Ground (Pond, marsh, river, stream, dock etc) Date of Mapping: 1922	A13SW (S)	150	-	391705 405338
143	Potentially Infilled Land (Water) Use: Unknown Filled Ground (Pond, marsh, river, stream, dock etc) Date of Mapping: 1895	A13SW (SW)	155	-	391640 405356
144	Potentially Infilled Land (Water) Use: Unknown Filled Ground (Pond, marsh, river, stream, dock etc) Date of Mapping: 1895	A13SE (SE)	156	-	391878 405378
145	Potentially Infilled Land (Water) Use: Unknown Filled Ground (Pond, marsh, river, stream, dock etc) Date of Mapping: 1910	A13NW (NW)	159	-	391644 405734
146	Potentially Infilled Land (Water) Use: Unknown Filled Ground (Pond, marsh, river, stream, dock etc) Date of Mapping: 1910	A13NW (NW)	161	-	391621 405718
147	Potentially Infilled Land (Water) Use: Unknown Filled Ground (Pond, marsh, river, stream, dock etc) Date of Mapping: 1910	A13NW (NW)	188	-	391624 405755
148	Potentially Infilled Land (Water) Use: Unknown Filled Ground (Pond, marsh, river, stream, dock etc) Date of Mapping: 1956	A13NW (NW)	210	-	391571 405738
149	Potentially Infilled Land (Water) Use: Unknown Filled Ground (Pond, marsh, river, stream, dock etc) Date of Mapping: 1922	A13SW (W)	247	-	391473 405491
150	Potentially Infilled Land (Water) Use: Unknown Filled Ground (Pond, marsh, river, stream, dock etc) Date of Mapping: 1956	A13NW (NW)	266	-	391491 405715
151	Potentially Infilled Land (Water) Use: Unknown Filled Ground (Pond, marsh, river, stream, dock etc) Date of Mapping: 1895	A13NW (NW)	293	-	391528 405813

Map ID	Details	Quadrant Reference (Compass Direction)	Estimated Distance From Site	Contact	NGR
152	Potentially Infilled Land (Water) Use: Unknown Filled Ground (Pond, marsh, river, stream, dock etc) Date of Mapping: 1910	A18SE (N)	300	-	391779 405903
153	Potentially Infilled Land (Water) Use: Unknown Filled Ground (Pond, marsh, river, stream, dock etc) Date of Mapping: 1922	A13SW (SW)	310	-	391497 405275
154	Potentially Infilled Land (Water) Use: Unknown Filled Ground (Pond, marsh, river, stream, dock etc) Date of Mapping: 1848	A13SE (SE)	343	-	392034 405268
155	Potentially Infilled Land (Water) Use: Unknown Filled Ground (Pond, marsh, river, stream, dock etc) Date of Mapping: 1910	A8NE (S)	350	-	391837 405154
156	Potentially Infilled Land (Water) Use: Unknown Filled Ground (Pond, marsh, river, stream, dock etc) Date of Mapping: 1910	A18SE (N)	355	-	391840 405946
157	Potentially Infilled Land (Water) Use: Unknown Filled Ground (Pond, marsh, river, stream, dock etc) Date of Mapping: 1910	A8NE (SE)	359	-	391944 405180
158	Potentially Infilled Land (Water) Use: Unknown Filled Ground (Pond, marsh, river, stream, dock etc) Date of Mapping: 1922	A18SW (N)	385	-	391649 405980
159	Potentially Infilled Land (Water) Use: Unknown Filled Ground (Pond, marsh, river, stream, dock etc) Date of Mapping: 1922	A12NE (W)	392	-	391323 405551
160	Potentially Infilled Land (Water) Use: Unknown Filled Ground (Pond, marsh, river, stream, dock etc) Date of Mapping: 1848	A8NW (S)	411	-	391727 405075
161	Potentially Infilled Land (Water) Use: Unknown Filled Ground (Pond, marsh, river, stream, dock etc) Date of Mapping: 1922	A18SW (N)	422	-	391702 406027
162	Potentially Infilled Land (Water) Use: Unknown Filled Ground (Pond, marsh, river, stream, dock etc) Date of Mapping: 1848	A12NE (W)	432	-	391291 405646
163	Potentially Infilled Land (Water) Use: Unknown Filled Ground (Pond, marsh, river, stream, dock etc) Date of Mapping: 1956	A12NE (W)	437	-	391292 405673
164	Potentially Infilled Land (Water) Use: Unknown Filled Ground (Pond, marsh, river, stream, dock etc) Date of Mapping: 1922	A8NW (SW)	441	-	391452 405138
165	Potentially Infilled Land (Water) Use: Unknown Filled Ground (Pond, marsh, river, stream, dock etc) Date of Mapping: 1910	A18SE (N)	448	-	391893 406027
166	Potentially Infilled Land (Water) Use: Unknown Filled Ground (Pond, marsh, river, stream, dock etc) Date of Mapping: 1910	A18SE (N)	451	-	391924 406017
167	Potentially Infilled Land (Water) Use: Unknown Filled Ground (Pond, marsh, river, stream, dock etc) Date of Mapping: 1910	A18SE (NE)	459	-	392046 405946
168	Potentially Infilled Land (Water) Use: Unknown Filled Ground (Pond, marsh, river, stream, dock etc) Date of Mapping: 1895	A12SE (W)	461	-	391254 405537
169	Potentially Infilled Land (Water) Use: Unknown Filled Ground (Pond, marsh, river, stream, dock etc) Date of Mapping: 1922	A12SE (W)	465	-	391274 405366
170	Potentially Infilled Land (Water) Use: Unknown Filled Ground (Pond, marsh, river, stream, dock etc) Date of Mapping: 1910	A18SE (NE)	472	-	392005 405995
171	Potentially Infilled Land (Water) Use: Unknown Filled Ground (Pond, marsh, river, stream, dock etc) Date of Mapping: 1910	A18SE (NE)	479	-	391951 406035
172	Potentially Infilled Land (Water) Use: Unknown Filled Ground (Pond, marsh, river, stream, dock etc) Date of Mapping: 1910	A9NW (SE)	488	-	392091 405123

Map ID	Details	Quadrant Reference (Compass Direction)	Estimated Distance From Site	Contact	NGR
173	Potentially Infilled Land (Water) Use: Unknown Filled Ground (Pond, marsh, river, stream, dock etc) Date of Mapping: 1848	A8NW (SW)	489	-	391525 405039
174	Potentially Infilled Land (Water) Use: Unknown Filled Ground (Pond, marsh, river, stream, dock etc) Date of Mapping: 1848	A8NW (SW)	502	-	391526 405025
175	Potentially Infilled Land (Water) Use: Unknown Filled Ground (Pond, marsh, river, stream, dock etc) Date of Mapping: 1848	A14SW (SE)	505	-	392243 405297
176	Potentially Infilled Land (Water) Use: Unknown Filled Ground (Pond, marsh, river, stream, dock etc) Date of Mapping: 1848	A14SW (SE)	515	-	392263 405319
177	Potentially Infilled Land (Water) Use: Unknown Filled Ground (Pond, marsh, river, stream, dock etc) Date of Mapping: 1848	A8NE (S)	521	-	391796 404970
178	Potentially Infilled Land (Water) Use: Unknown Filled Ground (Pond, marsh, river, stream, dock etc) Date of Mapping: 1848	A8NW (S)	539	-	391533 404982
179	Potentially Infilled Land (Water) Use: Unknown Filled Ground (Pond, marsh, river, stream, dock etc) Date of Mapping: 1848	A8NE (S)	540	-	391811 404954
180	Potentially Infilled Land (Water) Use: Unknown Filled Ground (Pond, marsh, river, stream, dock etc) Date of Mapping: 1910	A18SE (NE)	548	-	392074 406039
181	Potentially Infilled Land (Water) Use: Unknown Filled Ground (Pond, marsh, river, stream, dock etc) Date of Mapping: 1848	A8NW (S)	548	-	391564 404962
182	Potentially Infilled Land (Water) Use: Unknown Filled Ground (Pond, marsh, river, stream, dock etc) Date of Mapping: 1922	A12NE (W)	556	-	391168 405664
183	Potentially Infilled Land (Water) Use: Unknown Filled Ground (Pond, marsh, river, stream, dock etc) Date of Mapping: 1922	A19SW (NE)	577	-	392235 405914
184	Potentially Infilled Land (Water) Use: Unknown Filled Ground (Pond, marsh, river, stream, dock etc) Date of Mapping: 1848	A14SW (E)	609	-	392390 405500
185	Potentially Infilled Land (Water) Use: Unknown Filled Ground (Pond, marsh, river, stream, dock etc) Date of Mapping: 1910	A8SE (S)	625	-	391781 404864
186	Potentially Infilled Land (Water) Use: Unknown Filled Ground (Pond, marsh, river, stream, dock etc) Date of Mapping: 1922	A12NE (W)	654	-	391075 405700
187	Potentially Infilled Land (Water) Use: Unknown Filled Ground (Pond, marsh, river, stream, dock etc) Date of Mapping: 1848	A14SW (E)	659	-	392420 405337
188	Potentially Infilled Land (Water) Use: Unknown Filled Ground (Pond, marsh, river, stream, dock etc) Date of Mapping: 1848	A12SE (SW)	663	-	391120 405213
189	Potentially Infilled Land (Water) Use: Unknown Filled Ground (Pond, marsh, river, stream, dock etc) Date of Mapping: 1848	A8SE (S)	676	-	391809 404816
190	Potentially Infilled Land (Water) Use: Unknown Filled Ground (Pond, marsh, river, stream, dock etc) Date of Mapping: 1848	A8SW (SW)	712	-	391419 404843
191	Potentially Infilled Land (Water) Use: Unknown Filled Ground (Pond, marsh, river, stream, dock etc) Date of Mapping: 1922	A7NE (SW)	713	-	391108 405126
192	Potentially Infilled Land (Water) Use: Unknown Filled Ground (Pond, marsh, river, stream, dock etc) Date of Mapping: 1895	A17SE (NW)	719	-	391231 406118
193	Potentially Infilled Land (Water) Use: Unknown Filled Ground (Pond, marsh, river, stream, dock etc) Date of Mapping: 1848	A8SE (S)	741	-	391837 404754

Map ID	Details	Quadrant Reference (Compass Direction)	Estimated Distance From Site	Contact	NGR
194	Potentially Infilled Land (Water) Use: Unknown Filled Ground (Pond, marsh, river, stream, dock etc) Date of Mapping: 1922	A18NW (N)	742	-	391674 406345
195	Potentially Infilled Land (Water) Use: Unknown Filled Ground (Pond, marsh, river, stream, dock etc) Date of Mapping: 1848	A7NE (SW)	745	-	391173 404984
196	Potentially Infilled Land (Water) Use: Unknown Filled Ground (Pond, marsh, river, stream, dock etc) Date of Mapping: 1848	A14SE (E)	746	-	392526 405485
197	Potentially Infilled Land (Water) Use: Unknown Filled Ground (Pond, marsh, river, stream, dock etc) Date of Mapping: 1895	A18NW (N)	773	-	391551 406356
198	Potentially Infilled Land (Water) Use: Unknown Filled Ground (Pond, marsh, river, stream, dock etc) Date of Mapping: 1922	A17SW (NW)	778	-	391066 406005
199	Potentially Infilled Land (Water) Use: Unknown Filled Ground (Pond, marsh, river, stream, dock etc) Date of Mapping: 1848	A14SE (E)	804	-	392585 405483
200	Potentially Infilled Land (Water) Use: Unknown Filled Ground (Pond, marsh, river, stream, dock etc) Date of Mapping: 1848	A12SW (W)	815	-	390920 405347
201	Potentially Infilled Land (Water) Use: Unknown Filled Ground (Pond, marsh, river, stream, dock etc) Date of Mapping: 1910	A17SW (NW)	818	-	390982 405929
202	Potentially Infilled Land (Water) Use: Unknown Filled Ground (Pond, marsh, river, stream, dock etc) Date of Mapping: 1922	A7SE (SW)	824	-	391376 404739
203	Potentially Infilled Land (Water) Use: Unknown Filled Ground (Pond, marsh, river, stream, dock etc) Date of Mapping: 1956	A12SW (W)	831	-	390885 405527
204	Potentially Infilled Land (Water) Use: Unknown Filled Ground (Pond, marsh, river, stream, dock etc) Date of Mapping: 1848	A9NE (SE)	865	-	392572 405151
205	Potentially Infilled Land (Water) Use: Unknown Filled Ground (Pond, marsh, river, stream, dock etc) Date of Mapping: 1895	A18NE (N)	868	-	391939 406451
206	Potentially Infilled Land (Water) Use: Unknown Filled Ground (Pond, marsh, river, stream, dock etc) Date of Mapping: 1894	A8SW (S)	872	-	391590 404625
207	Potentially Infilled Land (Water) Use: Unknown Filled Ground (Pond, marsh, river, stream, dock etc) Date of Mapping: 1922	A7NE (SW)	873	-	391077 404901
208	Potentially Infilled Land (Water) Use: Unknown Filled Ground (Pond, marsh, river, stream, dock etc) Date of Mapping: 1956	A7NW (SW)	876	-	390913 405154
209	Potentially Infilled Land (Water) Use: Unknown Filled Ground (Pond, marsh, river, stream, dock etc) Date of Mapping: 1956	A7NW (SW)	878	-	390933 405103
210	Potentially Infilled Land (Water) Use: Unknown Filled Ground (Pond, marsh, river, stream, dock etc) Date of Mapping: 1848	A7NW (SW)	884	-	390945 405066
211	Potentially Infilled Land (Water) Use: Unknown Filled Ground (Pond, marsh, river, stream, dock etc) Date of Mapping: 1922	A7NW (SW)	898	-	391029 404917
212	Potentially Infilled Land (Water) Use: Unknown Filled Ground (Pond, marsh, river, stream, dock etc) Date of Mapping: 1910	A17SW (NW)	903	-	390896 405948
213	Potentially Infilled Land (Water) Use: Unknown Filled Ground (Pond, marsh, river, stream, dock etc) Date of Mapping: 1894	A8SW (S)	903	-	391588 404593
214	Potentially Infilled Land (Water) Use: Unknown Filled Ground (Pond, marsh, river, stream, dock etc) Date of Mapping: 1910	A19NW (NE)	905	-	392246 406355

Map ID	Details	Quadrant Reference (Compass Direction)	Estimated Distance From Site	Contact	NGR
215	Potentially Infilled Land (Water) Use: Unknown Filled Ground (Pond, marsh, river, stream, dock etc) Date of Mapping: 1895	A12NW (W)	912	-	390803 405589
216	Potentially Infilled Land (Water) Use: Unknown Filled Ground (Pond, marsh, river, stream, dock etc) Date of Mapping: 1956	A12SW (W)	916	-	390829 405288
217	Potentially Infilled Land (Water) Use: Unknown Filled Ground (Pond, marsh, river, stream, dock etc) Date of Mapping: 1922	A17SW (NW)	917	-	391054 406218
218	Potentially Infilled Land (Water) Use: Unknown Filled Ground (Pond, marsh, river, stream, dock etc) Date of Mapping: 1922	A18NW (N)	925	-	391496 406499
219	Potentially Infilled Land (Water) Use: Unknown Filled Ground (Pond, marsh, river, stream, dock etc) Date of Mapping: 1848	A7NW (SW)	926	-	390896 405071
220	Potentially Infilled Land (Water) Use: Unknown Filled Ground (Pond, marsh, river, stream, dock etc) Date of Mapping: 1910	A7SE (S)	928	-	391381 404624
221	Potentially Infilled Land (Water) Use: Unknown Filled Ground (Pond, marsh, river, stream, dock etc) Date of Mapping: 1910	A17SW (NW)	929	-	390870 405951
222	Potentially Infilled Land (Water) Use: Unknown Filled Ground (Pond, marsh, river, stream, dock etc) Date of Mapping: 1956	A12SW (W)	932	-	390827 405231
223	Potentially Infilled Land (Water) Use: Unknown Filled Ground (Pond, marsh, river, stream, dock etc) Date of Mapping: 1848	A7NW (SW)	933	-	390976 404927
224	Potentially Infilled Land (Water) Use: Unknown Filled Ground (Pond, marsh, river, stream, dock etc) Date of Mapping: 1922	A19NW (NE)	940	-	392267 406383
225	Potentially Infilled Land (Water) Use: Unknown Filled Ground (Pond, marsh, river, stream, dock etc) Date of Mapping: 1848	A7SW (SW)	946	-	391006 404869
226	Potentially Infilled Land (Water) Use: Unknown Filled Ground (Pond, marsh, river, stream, dock etc) Date of Mapping: 1956	A8SE (S)	947	-	391826 404545
227	Potentially Infilled Land (Water) Use: Unknown Filled Ground (Pond, marsh, river, stream, dock etc) Date of Mapping: 1895	A17NW (NW)	963	-	391021 406251
228	Potentially Infilled Land (Water) Use: Unknown Filled Ground (Pond, marsh, river, stream, dock etc) Date of Mapping: 1922	A7SW (SW)	966	-	391071 404774
229	Potentially Infilled Land (Water) Use: Unknown Filled Ground (Pond, marsh, river, stream, dock etc) Date of Mapping: 1848	A3NE (S)	966	-	391793 404523
230	Potentially Infilled Land (Water) Use: Unknown Filled Ground (Pond, marsh, river, stream, dock etc) Date of Mapping: 1895	A12NW (W)	967	-	390748 405603
231	Potentially Infilled Land (Water) Use: Unknown Filled Ground (Pond, marsh, river, stream, dock etc) Date of Mapping: 1848	A7SW (SW)	969	-	391031 404809
232	Potentially Infilled Land (Water) Use: Unknown Filled Ground (Pond, marsh, river, stream, dock etc) Date of Mapping: 1922	A7NW (SW)	972	-	390896 404975
233	Potentially Infilled Land (Water) Use: Unknown Filled Ground (Pond, marsh, river, stream, dock etc) Date of Mapping: 1922	A17NW (NW)	973	-	391024 406268
234	Potentially Infilled Land (Water) Use: Unknown Filled Ground (Pond, marsh, river, stream, dock etc) Date of Mapping: 1848	A7SE (SW)	976	-	391101 404735
235	Potentially Infilled Land (Water) Use: Unknown Filled Ground (Pond, marsh, river, stream, dock etc) Date of Mapping: 1922	A7NW (SW)	989	-	390826 405071

Map ID	Details	Quadrant Reference (Compass Direction)	Estimated Distance From Site	Contact	NGR
236	<p>Potentially Infilled Land (Water)</p> <p>Use: Unknown Filled Ground (Pond, marsh, river, stream, dock etc) Date of Mapping: 1922</p>	A7NW (SW)	989	-	390855 405013
237	<p>Potentially Infilled Land (Water)</p> <p>Use: Unknown Filled Ground (Pond, marsh, river, stream, dock etc) Date of Mapping: 1910</p>	A17SW (NW)	992	-	390798 405944
238	<p>Potentially Infilled Land (Water)</p> <p>Use: Unknown Filled Ground (Pond, marsh, river, stream, dock etc) Date of Mapping: 1922</p>	A17NW (NW)	993	-	391047 406321
239	<p>Registered Waste Transfer Sites</p> <p>Licence Holder: Yorkshire Environmental Ltd Licence Reference: 01039/M02/T01 Site Location: The Royal Oldham Hospital, Rochdale Road, OLDHAM, Lancashire, OL1 2JH Operator Location: 2 The Embankment, Sovereign Street, LEEDS, West Yorkshire, LS1 4BG Authority: Environment Agency - North West Region, South Area Site Category: Transfer Max Input Rate: Very Small (Less than 10,000 tonnes per year) Waste Source: No known restriction on source of waste Restrictions: Licence Status: Operational as far as is knownOperational Dated: 1st September 1996 Preceded By: 01039/M01 Licence: Superseded By: Not Given Licence: Positional Accuracy: Positioned by the supplier Boundary Quality: Good Authorised Waste: Clinical Waste Grps A,B,C,D,E Max.Waste Permitted By Licence Prohibited Waste: Waste N.O.S.</p>	A18SE (NE)	458	2	391965 406004
240	<p>Registered Waste Transfer Sites</p> <p>Licence Holder: D Holroyd Licence Reference: 00540/89 Site Location: Featherstall Road South/West Street, Oldham, Lancashire Operator Location: Little End Farm, Turf Pit Lane, Moorside, OLDHAM, Lancashire, OL4 2NB Authority: Environment Agency - North West Region, South Area Site Category: Transfer Max Input Rate: Medium (Equal to or greater than 25,000 and less than 75,000 tonnes per year) Waste Source: No known restriction on source of waste Restrictions: Licence Status: Licence lapsed/cancelled/defunct/not applicable/surrenderedCancelled Dated: 1st March 1989 Preceded By: Not Given Licence: Superseded By: Not Given Licence: Positional Accuracy: Manually positioned to the address or location Boundary Quality: Not Supplied Authorised Waste: Domestic + Commercial Waste Ind. Non-Haz. Inert, Non-Flammable Ind. Non-Haz. Potentially Combustible Max.Storage Permitted By Licence Waste From Construction Ind.</p>	A8SW (S)	660	2	391550 404850

Map ID	Details	Quadrant Reference (Compass Direction)	Estimated Distance From Site	Contact	NGR
241	<p>Registered Waste Transfer Sites</p> <p>Licence Holder: Cleanaway Ltd Licence Reference: 00204 Site Location: Hargreaves Street, Off Arkwright Street, Oldham, Lancashire Operator Location: 1001 Chester Road, Stretford, Greater Manchester Authority: Environment Agency - North West Region, South Area Site Category: Transfer Max Input Rate: Medium (Equal to or greater than 25,000 and less than 75,000 tonnes per year) Waste Source: No known restriction on source of waste Restrictions: Licence Status: Licence known to be surrenderedSurrendered Dated: 3rd February 1981 Preceded By: Not Given Licence: Superseded By: Not Given Licence: Positional Accuracy: Manually positioned to the road within the address or location Boundary Quality: Not Supplied Authorised Waste: Construction And Demolition Wastes Contaminated Rubbish/Bags/Sacks Empty Used Containers Household + Commercial Waste Ind. Non-Haz. Inert, Non-Flammable Ind. Non-Haz. Potentially Combustible Other Resins And Polymeric Materials Polyurethane Scrap Rubber (Including Tyres) Used Filter Materials \$</p>	A8SW (SW)	693	2	391450 404850
242	<p>Registered Waste Transfer Sites</p> <p>Licence Holder: A Loftus t/a Skips-R-Us Licence Reference: 01055 Site Location: Hargreaves Street, off Arkwright Street, OLDHAM, Lancashire, OL9 9ND Operator Location: 71 Clarendon Road, Audenshaw, MANCHESTER, Greater Manchester, M34 5GA Authority: Environment Agency - North West Region, South Area Site Category: Transfer Max Input Rate: Medium (Equal to or greater than 25,000 and less than 75,000 tonnes per year) Waste Source: No known restriction on source of waste Restrictions: Licence Status: Operational as far as is knownOperational Dated: 1st November 1995 Preceded By: Not Given Licence: Superseded By: Not Given Licence: Positional Accuracy: Positioned by the supplier Boundary Quality: Good Authorised Waste: Asbestos Sheet/Piping Comp./Bonded Electrical Fittings/Fixtures/Appliances Fibreglass Gmwda Group 1 - Non/V.Slow Decomp.Wast Gmwda Group 2 - Slow Decomp./Slight So Max.Waste Permitted By Licence Plasterboard/Plaster/Gypsum Scrap Metal/Mach'Y/Equip. Ferr/Non-Fer Prohibited Waste: Carbon, Kieselguhr Fibrous Forms Of Asbestos Gmwda Group 5 - Chemical/Toxic Waste Waste N.O.S.</p>	A8SW (S)	738	2	391506 404781

Map ID	Details	Quadrant Reference (Compass Direction)	Estimated Distance From Site	Contact	NGR
243	<p>Registered Waste Transfer Sites</p> <p>Licence Holder: Greater Manchester Waste Ltd Licence Reference: 00886 Site Location: Arkwright Street C.A.Site, Oldham, Lancashire Operator Location: PO Box 151, Higher Swan Lane, BOLTON, Lancashire, BL3 3WW Authority: Environment Agency - North West Region, South Area Site Category: Civic Amenity - with transfer Max Input Rate: Medium (Equal to or greater than 25,000 and less than 75,000 tonnes per year) Waste Source: No known restriction on source of waste Restrictions: Licence Status: Operational as far as is knownOperational Dated: 1st February 1995 Preceded By: R/052/83 Licence: Superseded By: Not Given Licence: Positional Accuracy: Manually positioned to the address or location Boundary Quality: Not Supplied Authorised Waste: Asbestos Gmwd a Group 1 - Non/V.Slow Decomp.Wast Gmwd a Group 2 - Slow Decomp./Slight So Gmwd a Group 3 - Decomp./Sol.Waste = No Gmwd a Group 5 - Chemical/Toxic Waste Max.Waste Permitted By Licence</p> <p>Prohibited Waste Acid Tars Clinical - Grp A As In Hse '92 Distillation Residues Dyestuffs Waste Foundry Sand Incinerator Residues Industrial Effluent Treatment Sludge Interceptor Pit Wastes Laboratory Chemicals Pharmaceuticals Polymeric Material, Products/Scrap Printing Industry Wastes/Ink Prod'Ts Of Incomplete Polymerisation Sewage Tank Cleaning Sludge Used Filter Mat'Ls/Cake/Screenings</p>	A7NE (SW)	754	2	391250 404900
243	<p>Registered Waste Transfer Sites</p> <p>Licence Holder: G.M.W.D.A. Licence Reference: R/052/83 Site Location: Arkwright Street, Oldham, Lancashire Operator Location: Blackfriars House, Parsonage, MANCHESTER, Greater Manchester, M3 2JA Authority: Environment Agency - North West Region, South Area Site Category: Civic Amenity Max Input Rate: Undefined Waste Source: No known restriction on source of waste Restrictions: Licence Status: Record supersededSuperseded Dated: 3rd May 1984 Preceded By: Not Given Licence: Superseded By: 00886 Licence: Positional Accuracy: Manually positioned to the address or location Boundary Quality: Not Supplied Authorised Waste: Civic Amenity/Refuse Amenity Waste</p>	A7NE (SW)	760	2	391240 404900

Map ID	Details	Quadrant Reference (Compass Direction)	Estimated Distance From Site	Contact	NGR
243	<p>Registered Waste Transfer Sites</p> <p>Licence Holder: Greater Manchester Waste Ltd Licence Reference: 00213/M05/T01 Site Location: Arkwright Street / Lansdowne Road, Chadderton, Oldham, Lancashire Operator Location: Po Box 151, 151 Higher Swan Lane, Bolton, Lancashire, B13 3ww Authority: Environment Agency - North West Region, South Area Site Category: Transfer Max Input Rate: Very Large (Equal to or greater than 250,000 tonnes per year) Waste Source: No known restriction on source of waste Restrictions: Licence Status: Operational as far as is knownOperational Dated: 10th July 1996 Preceded By: 00213/M04 Licence: Superseded By: Not Given Licence: Positional Accuracy: Manually positioned to the address or location Boundary Quality: Not Supplied Authorised Waste Gmwd a Group 1 - Non/V.Slow Decomp.Wast Gmwd a Group 2 - Slow Decomp./Slight So Gmwd a Group 3 - Decomp./Sol.W Max.Waste Permitted By Licence Prohibited Waste Asbestos Sheet/Piping Comp/Bonded Foundry Sand, Filter Sand Incinerator Residues Sewage Sludge Waste N.O.S.</p>	A7NE (SW)	786	2	391200 404900
243	<p>Registered Waste Transfer Sites</p> <p>Licence Holder: Biffa Waste Services Ltd Licence Reference: 00213/M04 Site Location: Arkwright Street / Lansdown Road, Chadderton, Oldham, Lancashire Operator Location: As Site Address Authority: Environment Agency - North West Region, South Area Site Category: Transfer Max Input Rate: Large (Equal to or greater than 75,000 and less than 250,000 tonnes per year) Waste Source: No known restriction on source of waste Restrictions: Licence Status: Record supersededSuperseded Dated: 22nd September 1983 Preceded By: Not Given Licence: Superseded By: 00213/M05/T01 Licence: Positional Accuracy: Approximate location provided by supplier Boundary Quality: Not Supplied Authorised Waste Household + Commercial Waste Ind. Non-Haz. Inert, Non-Flammable Ind. Non-Haz. Potentially Combustible</p>	A7NE (SW)	786	2	391200 404900
244	<p>Registered Waste Treatment or Disposal Sites</p> <p>Licence Holder: Yorkshire Water Enterprises Licence Reference: 01039/M01 Site Location: The Royal Oldham Hospital, Rochdale Road, OLDHAM, Lancashire, OL1 2JH Operator Location: As Site Address Authority: Environment Agency - North West Region, South Area Site Category: Incineration - with transfer Max Input Rate: Small (Equal to or greater than 10,000 and less than 25,000 tonnes per year) Waste Source: No known restriction on source of waste Restrictions: Licence Status: Site now IPC authorisedAuthorised Dated: 1st August 1994 Preceded By: Not Given Licence: Superseded By: 01039/M02/T01 Licence: Positional Accuracy: Positioned by the supplier Boundary Quality: Good Authorised Waste Clin.Waste Grps Aa,B,C,B,C,D,E Max.Storage In Licence Max.Waste Permitted By Licence Pharmaceuticals In Retail Size Packs Prohibited Waste Explosive Waste Press'D Containers Or Waste Therein Waste In Drums - Other Than Clinical Waste N.O.S Whether/Not Pack./Pre-Trt Waste Reacting Violently With Water</p>	A18SE (NE)	460	2	391955 406012

Map ID	Details	Quadrant Reference (Compass Direction)	Estimated Distance From Site	Contact	NGR
245	<p>Registered Waste Treatment or Disposal Sites</p> <p>Licence Holder: Messrs Foster (D, G, KE, RE) t/a F & F Drums Licence Reference: EAWML50029 Site Location: Cobden Street, Chadderton, OLDHAM, Lancashire, OL9 9LE Operator Location: 73 Boardman Fold Road, Alkington, MANCHESTER, Greater Manchester, M24 1PX Authority: Environment Agency - North West Region, South Area Site Category: Recycling Drums Max Input Rate: Very Small (Less than 10,000 tonnes per year) Waste Source: No known restriction on source of waste Restrictions: Licence Status: Operational as far as is knownOperational Dated: 16th June 2000 Preceded By: Not Given Licence: Superseded By: Not Given Licence: Positional Accuracy: Manually positioned to the address or location Boundary Quality: Not Supplied Authorised Waste: Maximum Waste Permitted By Licence Metal & Plastic Drums/lbcs Including Special Waste Residues At < 1% Cap'Y Per Container Ukw 24.05.00 Contam.Gen - Contaminated Containers/Packaging - Comprising Prohibited Waste: Material With Haz.Code H 1 - Explosive Material With Haz.Code H 9 - Infectious Material With Haz.Code H10 - Teratogenic Material With Haz.Code H11 - Mutagenic Material With Haz.Code H14 - Ecotoxic Other Waste/Waste Not Otherwise Specified Residues Of Subs In S5 Prescribed Substances/Processes Regs '91 Residues Of List I Substances In Eec Directive 80/68/Eec Environment Agency Material With Haz.Code H 7 - Carcinogenic must give specific authorisation for this waste to be acceptedWaste requires prior approval Residues With Haz.Code H 2 - Oxidising Residues With Haz.Code H 3a - Highly Flammable Residues With Haz.Code H 6 - Toxic</p>	A7NW (W)	979	2	390790 405190

Map ID	Details	Quadrant Reference (Compass Direction)	Estimated Distance From Site	Contact	NGR
	BGS 1:625,000 Solid Geology Description: Pennine Lower Coal Measures Formation And South Wales Lower Coal Measures Formation (Undifferentiated)	A13SW (E)	0	1	391744 405541
	BGS Estimated Soil Chemistry Source: British Geological Survey, National Geoscience Information Service Soil Sample Type: Rural Soil Arsenic: 15 - 25 mg/kg Concentration: Cadmium: 2.2 - 3.0 mg/kg Concentration: Chromium: 60 - 90 mg/kg Concentration: Lead Concentration: 600 - 1200 mg/kg Nickel: 15 - 30 mg/kg Concentration:	A13SW (S)	0	1	391744 405500
	BGS Estimated Soil Chemistry Source: British Geological Survey, National Geoscience Information Service Soil Sample Type: Rural Soil Arsenic: 15 - 25 mg/kg Concentration: Cadmium: 2.2 - 3.0 mg/kg Concentration: Chromium: 60 - 90 mg/kg Concentration: Lead Concentration: 300 - 600 mg/kg Nickel: 15 - 30 mg/kg Concentration:	A13SW (E)	0	1	391744 405541
	BGS Estimated Soil Chemistry Source: British Geological Survey, National Geoscience Information Service Soil Sample Type: Rural Soil Arsenic: 15 - 25 mg/kg Concentration: Cadmium: 1.8 - 2.2 mg/kg Concentration: Chromium: 60 - 90 mg/kg Concentration: Lead Concentration: 300 - 600 mg/kg Nickel: 15 - 30 mg/kg Concentration:	A13SW (W)	215	1	391500 405541
	BGS Estimated Soil Chemistry Source: British Geological Survey, National Geoscience Information Service Soil Sample Type: Rural Soil Arsenic: 15 - 25 mg/kg Concentration: Cadmium: 2.2 - 3.0 mg/kg Concentration: Chromium: 60 - 90 mg/kg Concentration: Lead Concentration: 300 - 600 mg/kg Nickel: 15 - 30 mg/kg Concentration:	A13SW (W)	220	1	391500 405500
	BGS Estimated Soil Chemistry Source: British Geological Survey, National Geoscience Information Service Soil Sample Type: Rural Soil and Sediment Arsenic: <15 mg/kg Concentration: Cadmium: 2.2 - 3.0 mg/kg Concentration: Chromium: >180mg/kg Concentration: Lead Concentration: 300 - 600 mg/kg Nickel: 30 - 45 mg/kg Concentration:	A14SW (E)	343	1	392122 405454
	BGS Estimated Soil Chemistry Source: British Geological Survey, National Geoscience Information Service Soil Sample Type: Rural Soil and Sediment Arsenic: 15 - 25 mg/kg Concentration: Cadmium: 1.8 - 2.2 mg/kg Concentration: Chromium: 60 - 90 mg/kg Concentration: Lead Concentration: 300 - 600 mg/kg Nickel: 15 - 30 mg/kg Concentration:	A18SW (N)	394	1	391744 406000

Map ID	Details	Quadrant Reference (Compass Direction)	Estimated Distance From Site	Contact	NGR
	BGS Estimated Soil Chemistry Source: British Geological Survey, National Geoscience Information Service Soil Sample Type: Rural Soil Arsenic 15 - 25 mg/kg Concentration: Cadmium 3.0 - 6.0 mg/kg Concentration: Chromium 60 - 90 mg/kg Concentration: Lead Concentration: 600 - 1200 mg/kg Nickel 15 - 30 mg/kg Concentration:	A8NW (S)	486	1	391744 405000
	BGS Estimated Soil Chemistry Source: British Geological Survey, National Geoscience Information Service Soil Sample Type: Rural Soil and Sediment Arsenic 15 - 25 mg/kg Concentration: Cadmium <1.8 mg/kg Concentration: Chromium 60 - 90 mg/kg Concentration: Lead Concentration: 300 - 600 mg/kg Nickel 15 - 30 mg/kg Concentration:	A12SW (W)	715	1	391000 405541
	BGS Estimated Soil Chemistry Source: British Geological Survey, National Geoscience Information Service Soil Sample Type: Rural Soil Arsenic 15 - 25 mg/kg Concentration: Cadmium 2.2 - 3.0 mg/kg Concentration: Chromium 90 - 120 mg/kg Concentration: Lead Concentration: 300 - 600 mg/kg Nickel 15 - 30 mg/kg Concentration:	A7NE (SW)	731	1	391171 405007
	BGS Estimated Soil Chemistry Source: British Geological Survey, National Geoscience Information Service Soil Sample Type: Rural Soil Arsenic 15 - 25 mg/kg Concentration: Cadmium 2.2 - 3.0 mg/kg Concentration: Chromium 60 - 90 mg/kg Concentration: Lead Concentration: 300 - 600 mg/kg Nickel <15 mg/kg Concentration:	A14NE (E)	742	1	392518 405588
	BGS Estimated Soil Chemistry Source: British Geological Survey, National Geoscience Information Service Soil Sample Type: Rural Soil and Sediment Arsenic <15 mg/kg Concentration: Cadmium 1.8 - 2.2 mg/kg Concentration: Chromium >180mg/kg Concentration: Lead Concentration: 300 - 600 mg/kg Nickel 30 - 45 mg/kg Concentration:	A19SW (NE)	775	1	392416 406000
	BGS Estimated Soil Chemistry Source: British Geological Survey, National Geoscience Information Service Soil Sample Type: Rural Soil and Sediment Arsenic 15 - 25 mg/kg Concentration: Cadmium <1.8 mg/kg Concentration: Chromium 90 - 120 mg/kg Concentration: Lead Concentration: 300 - 600 mg/kg Nickel 15 - 30 mg/kg Concentration:	A7NW (SW)	797	1	391000 405151

Map ID	Details	Quadrant Reference (Compass Direction)	Estimated Distance From Site	Contact	NGR
	BGS Estimated Soil Chemistry Source: British Geological Survey, National Geoscience Information Service Soil Sample Type: Rural Soil and Sediment Arsenic 15 - 25 mg/kg Concentration: Cadmium <1.8 mg/kg Concentration: Chromium 60 - 90 mg/kg Concentration: Lead Concentration: 300 - 600 mg/kg Nickel 15 - 30 mg/kg Concentration:	A7NW (SW)	838	1	391000 405063
	BGS Estimated Soil Chemistry Source: British Geological Survey, National Geoscience Information Service Soil Sample Type: Rural Soil Arsenic 15 - 25 mg/kg Concentration: Cadmium 2.2 - 3.0 mg/kg Concentration: Chromium 60 - 90 mg/kg Concentration: Lead Concentration: 300 - 600 mg/kg Nickel 15 - 30 mg/kg Concentration:	A9NE (SE)	845	1	392462 405000
	BGS Estimated Soil Chemistry Source: British Geological Survey, National Geoscience Information Service Soil Sample Type: Rural Soil and Sediment Arsenic 15 - 25 mg/kg Concentration: Cadmium 1.8 - 2.2 mg/kg Concentration: Chromium 60 - 90 mg/kg Concentration: Lead Concentration: 300 - 600 mg/kg Nickel <15 mg/kg Concentration:	A19SE (NE)	845	1	392497 406000
	BGS Estimated Soil Chemistry Source: British Geological Survey, National Geoscience Information Service Soil Sample Type: Rural Soil Arsenic 15 - 25 mg/kg Concentration: Cadmium <1.8 mg/kg Concentration: Chromium 60 - 90 mg/kg Concentration: Lead Concentration: 300 - 600 mg/kg Nickel 15 - 30 mg/kg Concentration:	A7NW (SW)	872	1	391000 405000
	BGS Estimated Soil Chemistry Source: British Geological Survey, National Geoscience Information Service Soil Sample Type: Rural Soil Arsenic 15 - 25 mg/kg Concentration: Cadmium 1.8 - 2.2 mg/kg Concentration: Chromium 60 - 90 mg/kg Concentration: Lead Concentration: 300 - 600 mg/kg Nickel 15 - 30 mg/kg Concentration:	A9NE (SE)	875	1	392500 405000
	BGS Estimated Soil Chemistry Source: British Geological Survey, National Geoscience Information Service Soil Sample Type: Rural Soil Arsenic <15 mg/kg Concentration: Cadmium 3.0 - 6.0 mg/kg Concentration: Chromium 60 - 90 mg/kg Concentration: Lead Concentration: 600 - 1200 mg/kg Nickel 15 - 30 mg/kg Concentration:	A8SW (S)	882	1	391744 404604

Map ID	Details	Quadrant Reference (Compass Direction)	Estimated Distance From Site	Contact	NGR
	BGS Estimated Soil Chemistry Source: British Geological Survey, National Geoscience Information Service Soil Sample Type: Rural Soil and Sediment Arsenic 15 - 25 mg/kg Concentration: Cadmium 1.8 - 2.2 mg/kg Concentration: Chromium 90 - 120 mg/kg Concentration: Lead Concentration: 300 - 600 mg/kg Nickel 15 - 30 mg/kg Concentration:	A19SE (NE)	930	1	392498 406152
	BGS Estimated Soil Chemistry Source: British Geological Survey, National Geoscience Information Service Soil Sample Type: Rural Soil Arsenic 15 - 25 mg/kg Concentration: Cadmium <1.8 mg/kg Concentration: Chromium 90 - 120 mg/kg Concentration: Lead Concentration: 300 - 600 mg/kg Nickel 15 - 30 mg/kg Concentration:	A7NW (SW)	935	1	390925 405000
	BGS Estimated Soil Chemistry Source: British Geological Survey, National Geoscience Information Service Soil Sample Type: Rural Soil Arsenic 15 - 25 mg/kg Concentration: Cadmium 2.2 - 3.0 mg/kg Concentration: Chromium 90 - 120 mg/kg Concentration: Lead Concentration: 300 - 600 mg/kg Nickel 15 - 30 mg/kg Concentration:	A7SE (SW)	940	1	391166 404729
	BGS Estimated Soil Chemistry Source: British Geological Survey, National Geoscience Information Service Soil Sample Type: Rural Soil Arsenic <15 mg/kg Concentration: Cadmium 2.2 - 3.0 mg/kg Concentration: Chromium 60 - 90 mg/kg Concentration: Lead Concentration: 300 - 600 mg/kg Nickel 15 - 30 mg/kg Concentration:	A8SW (S)	947	1	391500 404566
	BGS Estimated Soil Chemistry Source: British Geological Survey, National Geoscience Information Service Soil Sample Type: Rural Soil Arsenic <15 mg/kg Concentration: Cadmium 3.0 - 6.0 mg/kg Concentration: Chromium 90 - 120 mg/kg Concentration: Lead Concentration: 600 - 1200 mg/kg Nickel 15 - 30 mg/kg Concentration:	A8SE (S)	949	1	392000 404575
	BGS Estimated Soil Chemistry Source: British Geological Survey, National Geoscience Information Service Soil Sample Type: Rural Soil Arsenic 15 - 25 mg/kg Concentration: Cadmium 2.2 - 3.0 mg/kg Concentration: Chromium 60 - 90 mg/kg Concentration: Lead Concentration: 300 - 600 mg/kg Nickel <15 mg/kg Concentration:	A8SW (S)	954	1	391474 404566

Map ID	Details	Quadrant Reference (Compass Direction)	Estimated Distance From Site	Contact	NGR
	BGS Estimated Soil Chemistry Source: British Geological Survey, National Geoscience Information Service Soil Sample Type: Rural Soil Arsenic 15 - 25 mg/kg Concentration: Cadmium 3.0 - 6.0 mg/kg Concentration: Chromium 60 - 90 mg/kg Concentration: Lead Concentration: 600 - 1200 mg/kg Nickel <15 mg/kg Concentration:	A8SW (S)	963	1	391500 404550
	BGS Estimated Soil Chemistry Source: British Geological Survey, National Geoscience Information Service Soil Sample Type: Rural Soil Arsenic 15 - 25 mg/kg Concentration: Cadmium 2.2 - 3.0 mg/kg Concentration: Chromium 90 - 120 mg/kg Concentration: Lead Concentration: 300 - 600 mg/kg Nickel 15 - 30 mg/kg Concentration:	A9NE (SE)	964	1	392611 405009
	BGS Estimated Soil Chemistry Source: British Geological Survey, National Geoscience Information Service Soil Sample Type: Rural Soil Arsenic 15 - 25 mg/kg Concentration: Cadmium 1.8 - 2.2 mg/kg Concentration: Chromium 90 - 120 mg/kg Concentration: Lead Concentration: 300 - 600 mg/kg Nickel 15 - 30 mg/kg Concentration:	A9NE (SE)	971	1	392614 405000
	BGS Estimated Soil Chemistry Source: British Geological Survey, National Geoscience Information Service Soil Sample Type: Rural Soil Arsenic 15 - 25 mg/kg Concentration: Cadmium 3.0 - 6.0 mg/kg Concentration: Chromium 60 - 90 mg/kg Concentration: Lead Concentration: 600 - 1200 mg/kg Nickel <15 mg/kg Concentration:	A3NW (S)	973	1	391726 404513
	BGS Estimated Soil Chemistry Source: British Geological Survey, National Geoscience Information Service Soil Sample Type: Rural Soil Arsenic 15 - 25 mg/kg Concentration: Cadmium 2.2 - 3.0 mg/kg Concentration: Chromium 60 - 90 mg/kg Concentration: Lead Concentration: 300 - 600 mg/kg Nickel 15 - 30 mg/kg Concentration:	A7SE (SW)	976	1	391206 404659
	BGS Estimated Soil Chemistry Source: British Geological Survey, National Geoscience Information Service Soil Sample Type: Rural Soil Arsenic <15 mg/kg Concentration: Cadmium 2.2 - 3.0 mg/kg Concentration: Chromium 60 - 90 mg/kg Concentration: Lead Concentration: 300 - 600 mg/kg Nickel 15 - 30 mg/kg Concentration:	A3NW (S)	986	1	391728 404500

Map ID	Details	Quadrant Reference (Compass Direction)	Estimated Distance From Site	Contact	NGR
	BGS Estimated Soil Chemistry Source: British Geological Survey, National Geoscience Information Service Soil Sample Type: Rural Soil Arsenic: 15 - 25 mg/kg Concentration: Cadmium: 2.2 - 3.0 mg/kg Concentration: Chromium: 60 - 90 mg/kg Concentration: Lead Concentration: 300 - 600 mg/kg Nickel: <15 mg/kg Concentration:	A3NW (S)	987	1	391744 404500
	BGS Estimated Soil Chemistry Source: British Geological Survey, National Geoscience Information Service Soil Sample Type: Rural Soil Arsenic: <15 mg/kg Concentration: Cadmium: 2.2 - 3.0 mg/kg Concentration: Chromium: 60 - 90 mg/kg Concentration: Lead Concentration: 300 - 600 mg/kg Nickel: 15 - 30 mg/kg Concentration:	A3NE (S)	989	1	391796 404500
246	BGS Recorded Mineral Sites Site Name: Bent Grange Colliery Location: Oldham, Greater Manchester Source: British Geological Survey, National Geoscience Information Service Reference: 159428 Type: Underground Status: Ceased Operator: Unknown Operator Operator Location: Not Supplied Periodic Type: Carboniferous Geology: Pennine Lower Coal Measures Formation Commodity: Coal - Deep Positional Accuracy: Located by supplier to within 10m	A13SE (SE)	293	1	391970 405275
247	BGS Recorded Mineral Sites Site Name: Robin Hill Colliery Location: Oldham, Greater Manchester Source: British Geological Survey, National Geoscience Information Service Reference: 159427 Type: Underground Status: Ceased Operator: Unknown Operator Operator Location: Not Supplied Periodic Type: Carboniferous Geology: Arley Coal (South Lancashire) Commodity: Coal - Deep Positional Accuracy: Located by supplier to within 10m	A13NE (NE)	306	1	392030 405730
248	BGS Recorded Mineral Sites Site Name: Alderson Street Clay Pit Location: Oldham, Greater Manchester Source: British Geological Survey, National Geoscience Information Service Reference: 159429 Type: Opencast Status: Ceased Operator: Unknown Operator Operator Location: Not Supplied Periodic Type: Quaternary Geology: Till Commodity: Common Clay and Shale Positional Accuracy: Located by supplier to within 10m	A8NE (SE)	383	1	392000 405185
249	BGS Recorded Mineral Sites Site Name: Alderson Street Coal Pit Location: North Moor, Oldham, Greater Manchester Source: British Geological Survey, National Geoscience Information Service Reference: 159453 Type: Underground Status: Ceased Operator: Unknown Operator Operator Location: Not Supplied Periodic Type: Carboniferous Geology: Pennine Lower Coal Measures Formation Commodity: Coal - Deep Positional Accuracy: Located by supplier to within 10m	A14SW (SE)	413	1	392090 405225

Map ID	Details	Quadrant Reference (Compass Direction)	Estimated Distance From Site	Contact	NGR
250	<p>BGS Recorded Mineral Sites</p> <p>Site Name: Westwood Coal Pit Location: Alder Root, Oldham, Greater Manchester Source: British Geological Survey, National Geoscience Information Service Reference: 159454 Type: Underground Status: Ceased Operator: Unknown Operator Operator Location: Not Supplied Periodic Type: Carboniferous Geology: Lower Bent Coal (South Lancashire) Commodity: Coal - Deep Positional Accuracy: Located by supplier to within 10m</p>	A8NW (S)	443	1	391560 405075
251	<p>BGS Recorded Mineral Sites</p> <p>Site Name: Frank Hill Brickworks Location: Oldham Edge, Oldham, Lancashire Source: British Geological Survey, National Geoscience Information Service Reference: 28874 Type: Opencast Status: Ceased Operator: Unknown Operator Operator Location: Not Supplied Periodic Type: Carboniferous Geology: Pennine Lower Coal Measures Formation Commodity: Common Clay and Shale Positional Accuracy: Located by supplier to within 10m</p>	A14NW (E)	461	1	392225 405625
252	<p>BGS Recorded Mineral Sites</p> <p>Site Name: Hartford Pit Location: Alder Root, Oldham, Greater Manchester Source: British Geological Survey, National Geoscience Information Service Reference: 159455 Type: Underground Status: Ceased Operator: Unknown Operator Operator Location: Not Supplied Periodic Type: Carboniferous Geology: Pennine Lower Coal Measures Formation Commodity: Coal - Deep Positional Accuracy: Located by supplier to within 10m</p>	A8NW (S)	528	1	391615 404970
253	<p>BGS Recorded Mineral Sites</p> <p>Site Name: Hunt Lane Colliery Location: Alder Root, Oldham, Greater Manchester Source: British Geological Survey, National Geoscience Information Service Reference: 159456 Type: Underground Status: Ceased Operator: Unknown Operator Operator Location: Not Supplied Periodic Type: Carboniferous Geology: Pennine Lower Coal Measures Formation Commodity: Coal - Deep Positional Accuracy: Located by supplier to within 10m</p>	A12SE (SW)	625	1	391160 405215
254	<p>BGS Recorded Mineral Sites</p> <p>Site Name: Peel Street Brick Works Location: Chadderton, Greater Manchester Source: British Geological Survey, National Geoscience Information Service Reference: 159471 Type: Opencast Status: Ceased Operator: Unknown Operator Operator Location: Not Supplied Periodic Type: Quaternary, Devensian Geology: Till, Devensian Commodity: Common Clay and Shale Positional Accuracy: Located by supplier to within 10m</p>	A7NW (SW)	802	1	391015 405110
255	<p>BGS Recorded Mineral Sites</p> <p>Site Name: Stockbrook Sand Pit Location: Chadderton, Lancashire Source: British Geological Survey, National Geoscience Information Service Reference: 96952 Type: Opencast Status: Ceased Operator: Unknown Operator Operator Location: Not Supplied Periodic Type: Quaternary, Devensian Geology: Till, Devensian Commodity: Sand Positional Accuracy: Located by supplier to within 10m</p>	A7NE (SW)	809	1	391107 404962

Map ID	Details	Quadrant Reference (Compass Direction)	Estimated Distance From Site	Contact	NGR
256	<p>BGS Recorded Mineral Sites</p> <p>Site Name: Grimbies Brickworks Location: Long Sight, Oldham, Lancashire Source: British Geological Survey, National Geoscience Information Service Reference: 28863 Type: Opencast Status: Ceased Operator: S. J. Smethurst Ltd Operator Location: Not Supplied Periodic Type: Carboniferous Geology: Pennine Lower Coal Measures Formation Commodity: Common Clay and Shale Positional Accuracy: Located by supplier to within 10m</p>	A19SW (NE)	862	1	392375 406190
257	<p>BGS Recorded Mineral Sites</p> <p>Site Name: Sarah Moor Location: Long Sight, Royton, Greater Manchester Source: British Geological Survey, National Geoscience Information Service Reference: 159452 Type: Opencast Status: Ceased Operator: Unknown Operator Operator Location: Not Supplied Periodic Type: Carboniferous Geology: Pennine Lower Coal Measures Formation Commodity: Sandstone Positional Accuracy: Located by supplier to within 10m</p>	A19SE (NE)	893	1	392475 406120
258	<p>BGS Recorded Mineral Sites</p> <p>Site Name: Hoedge Hall Location: Mumps, Oldham, Lancashire Source: British Geological Survey, National Geoscience Information Service Reference: 96951 Type: Opencast Status: Ceased Operator: Unknown Operator Operator Location: Not Supplied Periodic Type: Carboniferous Geology: Blenfire Rock Commodity: Sandstone Positional Accuracy: Located by supplier to within 10m</p>	A14SE (E)	911	1	392674 405322
259	<p>BGS Recorded Mineral Sites</p> <p>Site Name: Stockfield Road Coal Pit Location: Chadderton, Greater Manchester Source: British Geological Survey, National Geoscience Information Service Reference: 159472 Type: Underground Status: Ceased Operator: Unknown Operator Operator Location: Not Supplied Periodic Type: Carboniferous Geology: Black Coal (South Lancashire) Commodity: Coal - Deep Positional Accuracy: Located by supplier to within 10m</p>	A7NW (SW)	932	1	390880 405090
260	<p>BGS Recorded Mineral Sites</p> <p>Site Name: Burnley Brow Brick Works Location: Burnley Brow, Oldham, Lancashire Source: British Geological Survey, National Geoscience Information Service Reference: 96995 Type: Opencast Status: Ceased Operator: Unknown Operator Operator Location: Not Supplied Periodic Type: Quaternary, Devensian Geology: Till, Devensian Commodity: Common Clay and Shale Positional Accuracy: Located by supplier to within 10m</p>	A12NW (W)	956	1	390775 405740
261	<p>BGS Recorded Mineral Sites</p> <p>Site Name: Rock Street Quarry Location: Oldham, Greater Manchester Source: British Geological Survey, National Geoscience Information Service Reference: 159430 Type: Opencast Status: Ceased Operator: Unknown Operator Operator Location: Not Supplied Periodic Type: Carboniferous Geology: Blenfire Rock Commodity: Sandstone Positional Accuracy: Located by supplier to within 10m</p>	A9NE (E)	975	1	392705 405190

Map ID	Details	Quadrant Reference (Compass Direction)	Estimated Distance From Site	Contact	NGR
262	BGS Recorded Mineral Sites Site Name: Booth Hill Brick Field Location: Long Sight, Oldham, Lancashire Source: British Geological Survey, National Geoscience Information Service Reference: 78420 Type: Opencast Status: Ceased Operator: Unknown Operator Operator Location: Not Supplied Periodic Type: Quaternary, Devensian Geology: Till, Devensian Commodity: Common Clay and Shale Positional Accuracy: Located by supplier to within 10m	A19NW (NE)	981	1	392220 406460
263	BGS Recorded Mineral Sites Site Name: Werneth Colliery Location: Werneth, Oldham, Greater Manchester Source: British Geological Survey, National Geoscience Information Service Reference: 159457 Type: Underground Status: Ceased Operator: Unknown Operator Operator Location: Not Supplied Periodic Type: Carboniferous Geology: Pennine Lower Coal Measures Formation Commodity: Coal - Deep Positional Accuracy: Located by supplier to within 10m	A3NW (S)	998	1	391545 404505
	BGS Measured Urban Soil Chemistry No data available				
	BGS Urban Soil Chemistry Averages No data available				
	Coal Mining Affected Areas Description: In an area which may be affected by coal mining activity. It is recommended that a coal mining report is obtained from the Coal Authority. Contact details are included in the Useful Contacts section of this report.	A13SW (E)	0	7	391744 405541
	Mining Instability Mining Evidence: Inconclusive Coal Mining Source: Ove Arup & Partners Boundary Quality: As Supplied	A13SW (E)	0	-	391744 405541
	Non Coal Mining Areas of Great Britain No Hazard				
	Potential for Collapsible Ground Stability Hazards Hazard Potential: Very Low Source: British Geological Survey, National Geoscience Information Service	A13SW (E)	0	1	391744 405541
	Potential for Compressible Ground Stability Hazards Hazard Potential: No Hazard Source: British Geological Survey, National Geoscience Information Service	A13SW (E)	0	1	391744 405541
	Potential for Ground Dissolution Stability Hazards Hazard Potential: No Hazard Source: British Geological Survey, National Geoscience Information Service	A13SW (E)	0	1	391744 405541
	Potential for Landslide Ground Stability Hazards Hazard Potential: Very Low Source: British Geological Survey, National Geoscience Information Service	A13SW (E)	0	1	391744 405541
	Potential for Running Sand Ground Stability Hazards Hazard Potential: Very Low Source: British Geological Survey, National Geoscience Information Service	A13SW (E)	0	1	391744 405541
	Potential for Shrinking or Swelling Clay Ground Stability Hazards Hazard Potential: Very Low Source: British Geological Survey, National Geoscience Information Service	A13SW (E)	0	1	391744 405541
	Radon Potential - Radon Affected Areas Affected Area: The property is in a Lower probability radon area (less than 1% of homes are estimated to be at or above the Action Level). Source: British Geological Survey, National Geoscience Information Service	A13SW (E)	0	1	391744 405541
	Radon Potential - Radon Protection Measures Protection Measure: No radon protective measures are necessary in the construction of new dwellings or extensions Source: British Geological Survey, National Geoscience Information Service	A13SW (E)	0	1	391744 405541

Map ID	Details	Quadrant Reference (Compass Direction)	Estimated Distance From Site	Contact	NGR
264	Contemporary Trade Directory Entries Name: Tesco Petrol Station Location: Featherstall Road North, Oldham, OL9 6BW Classification: Petrol Filling Stations Status: Active Positional Accuracy: Automatically positioned to the address	A13SE (S)	49	-	391752 405443
265	Contemporary Trade Directory Entries Name: D & G U P V C Ltd Location: Oldham, OL9 6BY Classification: PVC-U Products - Manufacturers & Suppliers Status: Inactive Positional Accuracy: Automatically positioned to the address	A13NE (E)	89	-	391859 405556
266	Contemporary Trade Directory Entries Name: Roton Air Location: Roton House, Ellen Street, Oldham, OL9 6QR Classification: Air Compressors Status: Inactive Positional Accuracy: Automatically positioned to the address	A13NW (NW)	103	-	391634 405635
266	Contemporary Trade Directory Entries Name: Rotonair Location: Roton House, Ellen Street, Oldham, OL9 6QR Classification: Air Compressors Status: Active Positional Accuracy: Automatically positioned to the address	A13NW (NW)	103	-	391634 405635
266	Contemporary Trade Directory Entries Name: O'Rourke Glass & Glazing Location: Windsor Works, Ellen Street, Oldham, OL9 6QR Classification: Window Frame Manufacturers Status: Inactive Positional Accuracy: Automatically positioned to the address	A13NW (NW)	134	-	391615 405668
266	Contemporary Trade Directory Entries Name: M A Kitchens & Bedrooms Location: Windsor Works, Ellen Street, Oldham, OL9 6QR Classification: Kitchen Furniture Manufacturers Status: Active Positional Accuracy: Automatically positioned to the address	A13NW (NW)	143	-	391610 405676
267	Contemporary Trade Directory Entries Name: Digitaledgeuk Location: 162, Chadderton Way, Oldham, OL1 2EW Classification: Printers Status: Active Positional Accuracy: Automatically positioned to the address	A13NE (NE)	121	-	391841 405676
268	Contemporary Trade Directory Entries Name: A M S Testing Location: 20, Main Road, Oldham, OL9 6LR Classification: Mot Testing Centres Status: Inactive Positional Accuracy: Automatically positioned to the address	A13SW (W)	151	-	391568 405529
268	Contemporary Trade Directory Entries Name: Lancashire Lawnmowers Location: Lancashire Lawnmowers, Featherstall Road North, Oldham, OL9 6QA Classification: Lawnmowers & Garden Machinery - Sales & Service Status: Inactive Positional Accuracy: Automatically positioned to the address	A13SW (W)	151	-	391568 405529
269	Contemporary Trade Directory Entries Name: Dsgnuk Location: 90, Featherstall Road North, Oldham, OL9 6BX Classification: Printers Status: Inactive Positional Accuracy: Automatically positioned to the address	A13SW (SW)	151	-	391597 405403
270	Contemporary Trade Directory Entries Name: Urban Spice Buyer Location: 88, Chadderton Way, Oldham, OL1 2EF Classification: Catering Equipment Status: Inactive Positional Accuracy: Automatically positioned to the address	A13NE (E)	181	-	391948 405581
270	Contemporary Trade Directory Entries Name: Biman Air Cargo Location: 78, Chadderton Way, Oldham, OL1 2EF Classification: Airfreight Services Status: Inactive Positional Accuracy: Automatically positioned to the address	A13NE (E)	194	-	391964 405568

Map ID	Details	Quadrant Reference (Compass Direction)	Estimated Distance From Site	Contact	NGR
271	<p>Contemporary Trade Directory Entries</p> <p>Name: The Ellen Group Plc Location: Ellen House, Quebec Street, Oldham, OL9 6QL Classification: Car Body Repairs Status: Inactive Positional Accuracy: Automatically positioned in the proximity of the address</p>	A13NW (W)	185	-	391530 405579
271	<p>Contemporary Trade Directory Entries</p> <p>Name: Ayaan Autos Ltd Location: Quebec Street, Oldham, OL9 6QJ Classification: Garage Services Status: Inactive Positional Accuracy: Automatically positioned to the address</p>	A13NW (W)	191	-	391531 405618
272	<p>Contemporary Trade Directory Entries</p> <p>Name: Westwood Door Panels Location: Unit A, Ellen Street, Oldham, OL9 6QR Classification: Door Manufacturers - Domestic Status: Inactive Positional Accuracy: Automatically positioned to the address</p>	A13NW (NW)	210	-	391558 405719
273	<p>Contemporary Trade Directory Entries</p> <p>Name: Xpress Cargo Location: Unit 2 Anchor Business Park, Featherstall Road North, Oldham, Lancashire, OL9 6AZ Classification: Cargo Handling Services Status: Active Positional Accuracy: Automatically positioned to the address</p>	A13SW (S)	214	-	391653 405284
273	<p>Contemporary Trade Directory Entries</p> <p>Name: Mss Motor Services Location: Unit 2, Daisy St, Oldham, Lancashire, OL9 6AY Classification: Garage Services Status: Inactive Positional Accuracy: Manually positioned to the road within the address or location</p>	A13SW (S)	248	-	391631 405256
273	<p>Contemporary Trade Directory Entries</p> <p>Name: Westwood Garage Location: Daisy Street Garage, Daisy Street, Oldham, Lancashire, OL9 6AY Classification: Garage Services Status: Inactive Positional Accuracy: Manually positioned to the address or location</p>	A13SW (S)	279	-	391625 405225
274	<p>Contemporary Trade Directory Entries</p> <p>Name: Global Travel & Tour Location: 51, Featherstall Road North, Oldham, OL9 6QB Classification: Tableware Status: Inactive Positional Accuracy: Automatically positioned to the address</p>	A13SW (SW)	265	-	391553 405284
274	<p>Contemporary Trade Directory Entries</p> <p>Name: Lancashire Lawnmowers Ltd Location: 47, Featherstall Road North, Oldham, OL9 6QA Classification: Lawnmowers & Garden Machinery - Sales & Service Status: Inactive Positional Accuracy: Automatically positioned to the address</p>	A13SW (SW)	277	-	391555 405266
274	<p>Contemporary Trade Directory Entries</p> <p>Name: Oldham Computer Uk Ltd Location: 29, Featherstall Road North, Oldham, OL9 6QA Classification: Electrical Goods Sales, Manufacturers & Wholesalers Status: Inactive Positional Accuracy: Automatically positioned to the address</p>	A13SW (SW)	315	-	391554 405221
275	<p>Contemporary Trade Directory Entries</p> <p>Name: Jordon Refridgeration Location: Refrigeration House, Quebec Street, Oldham, OL9 6QL Classification: Refrigerators & Freezers - Servicing & Repairs Status: Active Positional Accuracy: Automatically positioned to the address</p>	A13NW (NW)	288	-	391474 405730
275	<p>Contemporary Trade Directory Entries</p> <p>Name: Northern Stained Glass Location: Unit 1/2, Osborne Trading Estate, Busk Road, Oldham, Lancashire, OL9 6QZ Classification: Door & Gate Operating Equipment Status: Inactive Positional Accuracy: Automatically positioned to the address</p>	A13NW (NW)	324	-	391449 405759

Map ID	Details	Quadrant Reference (Compass Direction)	Estimated Distance From Site	Contact	NGR
276	Contemporary Trade Directory Entries Name: Adept Retail Manufacturing Solutions Ltd Location: Unit 14, Osborne Mill, Osborne Street, Oldham, OL9 6QQ Classification: Shop Fittings Manufacturers Status: Active Positional Accuracy: Automatically positioned to the address	A13NW (W)	299	-	391426 405642
276	Contemporary Trade Directory Entries Name: P & P Fabrications Location: Unit 24D, Osborne Street, Oldham, OL9 6QQ Classification: Catering Equipment Status: Inactive Positional Accuracy: Automatically positioned to the address	A13NW (W)	299	-	391426 405642
276	Contemporary Trade Directory Entries Name: J T S Fabrications Ltd Location: Unit 8, Osborne Mill, Osborne Street, Oldham, OL9 6QQ Classification: Catering Equipment Status: Inactive Positional Accuracy: Automatically positioned to the address	A13NW (W)	299	-	391426 405642
276	Contemporary Trade Directory Entries Name: Grameen Location: Unit 7, Osborne Mill, Osborne Street, Oldham, OL9 6QQ Classification: Clothing & Fabrics - Manufacturers Status: Inactive Positional Accuracy: Automatically positioned to the address	A13NW (W)	299	-	391426 405642
276	Contemporary Trade Directory Entries Name: Hfc (Joiners) Ltd Location: Unit 4, Osborne Mill, Busk Road, Oldham, Lancashire, OL9 6QZ Classification: Joinery Manufacturers Status: Inactive Positional Accuracy: Automatically positioned to the address	A13NW (W)	299	-	391426 405642
276	Contemporary Trade Directory Entries Name: Touch Of Class Location: Unit 7, Osborne Mill, Waddington Street, Oldham, Lancashire, OL9 6QH Classification: Clothing & Fabrics - Manufacturers Status: Inactive Positional Accuracy: Automatically positioned to the address	A13NW (W)	299	-	391426 405642
276	Contemporary Trade Directory Entries Name: Daniels & Holden Location: Unit 5/27, Osborne Mill, Waddington Street, Oldham, Lancashire, OL9 6QH Classification: Spraying - Paint & Coatings Status: Inactive Positional Accuracy: Manually positioned to the address or location	A13NW (W)	299	-	391426 405642
276	Contemporary Trade Directory Entries Name: Valumail Uk Ltd Location: Unit 20, Osborne Mill, Osborne Street, Oldham, OL9 6QQ Classification: Mailing Machines & Equipment Status: Inactive Positional Accuracy: Automatically positioned to the address	A13NW (W)	299	-	391426 405642
276	Contemporary Trade Directory Entries Name: Howard'S Industrial Sewing Machines Ltd Location: Unit 9, Osborne Mill, Osborne St, Oldham, Lancashire, OL9 6QQ Classification: Sewing Machines - Industrial Status: Inactive Positional Accuracy: Manually positioned to the address or location	A13NW (W)	299	-	391426 405642
276	Contemporary Trade Directory Entries Name: Howards Industrial Sewing Machines Location: Unit 9, Osborne Mill, Osborne Street, Oldham, OL9 6QQ Classification: Sewing Machines - Industrial Status: Inactive Positional Accuracy: Automatically positioned to the address	A13NW (W)	299	-	391426 405642
276	Contemporary Trade Directory Entries Name: Pro Polishers Location: Unit 23/A, Osborne Mill, Waddington Street, OLDHAM, OL9 6QH Classification: French Polishing Status: Inactive Positional Accuracy: Automatically positioned to the address	A13NW (W)	299	-	391426 405642
276	Contemporary Trade Directory Entries Name: Mattews James Furniture Location: Unit 23 Osborne Mill, Waddington Street, Oldham, Lancashire, OL9 6QH Classification: Homefurnishings - Manufacturers Status: Active Positional Accuracy: Manually positioned within the geographical locality	A13NW (W)	300	-	391425 405642

Map ID	Details	Quadrant Reference (Compass Direction)	Estimated Distance From Site	Contact	NGR
276	Contemporary Trade Directory Entries Name: Reasons 4 Seasons Location: Unit 16, Osborne Ind Est, Waddington St, Oldham, Lancashire, OL9 6QH Classification: Garden Ornament Manufacturers Status: Inactive Positional Accuracy: Manually positioned to the address or location	A13NW (W)	300	-	391425 405641
276	Contemporary Trade Directory Entries Name: Eternal Elixer Location: Unit 24g, Osborne Mill, Waddington St, Oldham, Lancashire, OL9 6QH Classification: Cosmetic Manufacturers Status: Inactive Positional Accuracy: Manually positioned to the address or location	A13NW (W)	300	-	391425 405641
276	Contemporary Trade Directory Entries Name: P & M Vehicle Services Location: Oldham, OL9 6QH Classification: Garage Services Status: Inactive Positional Accuracy: Automatically positioned to the address	A12NE (W)	335	-	391392 405654
276	Contemporary Trade Directory Entries Name: Fineline Location: Unit 19, Osborne Mill, Waddington Street, Oldham, OL9 6QH Classification: Kitchen Furniture Manufacturers Status: Active Positional Accuracy: Automatically positioned to the address	A12NE (W)	335	-	391392 405654
277	Contemporary Trade Directory Entries Name: Streetwise Auto Parts & Accessories Location: 285, Featherstall Road North, Oldham, OL1 2NH Classification: Garage Services Status: Active Positional Accuracy: Automatically positioned to the address	A13NE (NE)	300	-	391881 405870
278	Contemporary Trade Directory Entries Name: Jacobsons Location: Werneth Ring Mills, Henley Street, Oldham, OL1 2AE Classification: Footwear Manufacturers & Wholesale Status: Inactive Positional Accuracy: Automatically positioned to the address	A18SE (N)	306	-	391825 405900
278	Contemporary Trade Directory Entries Name: Jacobson Group Location: Werneth Ring Mills, Henley Street, Oldham, OL1 2AE Classification: Footwear Manufacturers & Wholesale Status: Inactive Positional Accuracy: Automatically positioned to the address	A18SE (N)	307	-	391825 405900
279	Contemporary Trade Directory Entries Name: Hollinwood Welding Co Ltd Location: 40, Busk Road, Oldham, OL9 6QZ Classification: Sheet Metal Work Status: Inactive Positional Accuracy: Automatically positioned to the address	A13NW (NW)	321	-	391484 405805
279	Contemporary Trade Directory Entries Name: Patriot Sofas Ltd Location: 40, Busk Road, Oldham, Lancashire, OL9 6QZ Classification: Seating Manufacturers Status: Active Positional Accuracy: Automatically positioned to the address	A13NW (NW)	321	-	391484 405805
280	Contemporary Trade Directory Entries Name: Coldseal Equipment Ltd Location: Mars St, Ashley St, Oldham, Lancashire, OL9 6LS Classification: Catering Equipment Status: Inactive Positional Accuracy: Manually positioned to the road within the address or location	A12SE (W)	350	-	391367 405527
281	Contemporary Trade Directory Entries Name: Chem-Dry Location: Unit 1, 289 Featherstall Rd North, Oldham, Lancashire, OL1 2NH Classification: Carpet, Curtain & Upholstery Cleaners Status: Inactive Positional Accuracy: Manually positioned to the address or location	A18SE (NE)	352	-	391916 405910
281	Contemporary Trade Directory Entries Name: Loads Of Laundry Location: Unit 1, 289 Featherstall Road North, Oldham, Lancashire, OL1 2NH Classification: Cleaning Services - Domestic Status: Inactive Positional Accuracy: Manually positioned to the address or location	A18SE (NE)	352	-	391916 405910

Map ID	Details	Quadrant Reference (Compass Direction)	Estimated Distance From Site	Contact	NGR
281	Contemporary Trade Directory Entries Name: Cash 4 Rags Location: 289, Featherstall Road North, Oldham, OL1 2NH Classification: Waste Disposal Services Status: Active Positional Accuracy: Automatically positioned to the address	A18SE (NE)	354	-	391917 405911
281	Contemporary Trade Directory Entries Name: New Look Blinds Location: 291, Featherstall Road North, Oldham, OL1 2NH Classification: Blinds, Awnings & Canopies Status: Inactive Positional Accuracy: Automatically positioned to the address	A18SE (NE)	367	-	391927 405921
281	Contemporary Trade Directory Entries Name: Slick Parts Ltd Location: Unit 2, 291 Featherstall Rd North, Oldham, Lancashire, OL1 2NH Classification: Car Radiator Servicing & Repairs Status: Inactive Positional Accuracy: Manually positioned to the address or location	A18SE (NE)	367	-	391926 405921
281	Contemporary Trade Directory Entries Name: Threadwell Plc Location: 291, Featherstall Road North, Oldham, OL1 2NH Classification: Nuts, Bolts & Fixings Status: Inactive Positional Accuracy: Automatically positioned to the address	A18SE (NE)	368	-	391927 405921
281	Contemporary Trade Directory Entries Name: Keyline Civils Specialist Location: Royal Works, Featherstall Road North, Oldham, OL1 2EY Classification: Builders' Merchants Status: Inactive Positional Accuracy: Automatically positioned to the address	A18SE (N)	374	-	391886 405949
281	Contemporary Trade Directory Entries Name: Autofix Location: 293, Featherstall Road North, Oldham, OL1 2NH Classification: Mot Testing Centres Status: Active Positional Accuracy: Automatically positioned to the address	A18SE (NE)	378	-	391941 405924
281	Contemporary Trade Directory Entries Name: Autofix Location: 293, Featherstall Road North, Oldham, OL1 2NH Classification: Garage Services Status: Inactive Positional Accuracy: Automatically positioned to the address	A18SE (NE)	378	-	391941 405924
282	Contemporary Trade Directory Entries Name: Regards Merchandise Uk Location: 176, Middleton Road, Oldham, OL9 6BG Classification: T-Shirts Status: Active Positional Accuracy: Automatically positioned to the address	A8NW (S)	360	-	391681 405129
282	Contemporary Trade Directory Entries Name: Euro Group Location: 166, Middleton Road, Oldham, OL9 6BG Classification: Waste Disposal Services Status: Inactive Positional Accuracy: Automatically positioned to the address	A8NW (S)	363	-	391705 405124
283	Contemporary Trade Directory Entries Name: Site Welding & Fabrication Services Uk Ltd Location: Unit 3 Busk Road, Oldham, Lancashire, OL9 6QZ Classification: Mechanical Engineers Status: Active Positional Accuracy: Manually positioned to the road within the address or location	A12NE (NW)	363	-	391388 405722
284	Contemporary Trade Directory Entries Name: Westbourne Motors Location: 1, Westbourne Street, Oldham, OL9 6AR Classification: Garage Services Status: Active Positional Accuracy: Automatically positioned to the address	A8NE (S)	364	-	391804 405132
285	Contemporary Trade Directory Entries Name: H S E Fluid Engineering Ltd Location: Highfield Works, Westend Street, Oldham, OL9 6AJ Classification: Metal Products - Fabricated Status: Inactive Positional Accuracy: Automatically positioned to the address	A8NE (SE)	375	-	391972 405177

Map ID	Details	Quadrant Reference (Compass Direction)	Estimated Distance From Site	Contact	NGR
285	Contemporary Trade Directory Entries Name: J P Corporation Location: 6 Westend St, Oldham, Lancashire, OL9 6AJ Classification: Car Dealers Status: Inactive Positional Accuracy: Manually positioned to the address or location	A8NE (SE)	387	-	391943 405148
285	Contemporary Trade Directory Entries Name: Azura Soft Furnishings Uk Ltd Location: UNIT A, HIGHFIELD WORKS, WEST END STREET, OLDHAM, OL9 6AJ Classification: Soft Furnishings - Manufacturers Status: Active Positional Accuracy: Automatically positioned to the address	A8NE (SE)	387	-	391943 405148
286	Contemporary Trade Directory Entries Name: G Corner Location: Mss Ho,Rochdale Rd, Oldham, Lancashire, OL1 2HP Classification: Engineers - General Status: Inactive Positional Accuracy: Manually positioned to the road within the address or location	A14NW (E)	377	-	392140 405619
287	Contemporary Trade Directory Entries Name: Telecom Data Location: 10, Prospect Road, Oldham, Lancashire, OL9 6PU Classification: Telecommunications Equipment & Systems Status: Inactive Positional Accuracy: Automatically positioned to the address	A12SE (W)	399	-	391337 405387
288	Contemporary Trade Directory Entries Name: Tins Car Supermarket Location: Rochdale Rd, Oldham, Lancashire, OL1 1NU Classification: Car Dealers Status: Inactive Positional Accuracy: Manually positioned to the road within the address or location	A14NW (NE)	405	-	392136 405736
288	Contemporary Trade Directory Entries Name: Stratstone Volvo Location: Rochdale Road, OLDHAM, OL1 1NU Classification: Car Dealers Status: Inactive Positional Accuracy: Manually positioned to the road within the address or location	A14NW (NE)	413	-	392135 405760
288	Contemporary Trade Directory Entries Name: Evans Halshaw Location: Rochdale Rd, Oldham, Lancashire, OL1 1NU Classification: Car Dealers Status: Inactive Positional Accuracy: Manually positioned to the road within the address or location	A14NW (NE)	413	-	392135 405760
288	Contemporary Trade Directory Entries Name: M S S Components Location: M S S Ho,Rochdale Rd, Oldham, Lancashire, OL1 2HP Classification: Brass & Copper Manufacturers Status: Inactive Positional Accuracy: Manually positioned to the address or location	A14NW (NE)	432	-	392158 405754
288	Contemporary Trade Directory Entries Name: Paul Price Car Sales Ltd Location: 220, Rochdale Road, Oldham, OL1 2HP Classification: Car Dealers - Used Status: Active Positional Accuracy: Automatically positioned to the address	A14NW (NE)	433	-	392159 405754
288	Contemporary Trade Directory Entries Name: Comfortex Location: Anchor Works, Rochdale Road, Oldham, OL1 2HP Classification: Bed & Mattress Manufacturers Status: Active Positional Accuracy: Automatically positioned to the address	A14NW (NE)	433	-	392159 405754
289	Contemporary Trade Directory Entries Name: Banana Motors Chadderton Ltd Location: WESTEND STREET, OLDHAM, OL9 6AJ Classification: Garage Services Status: Active Positional Accuracy: Automatically positioned to the address	A8NE (SE)	410	-	391933 405118
289	Contemporary Trade Directory Entries Name: Cit-Tech Location: 54, Middleton Road, Oldham, OL9 6AD Classification: Garage Services Status: Inactive Positional Accuracy: Automatically positioned to the address	A8NE (SE)	443	-	391946 405088

Map ID	Details	Quadrant Reference (Compass Direction)	Estimated Distance From Site	Contact	NGR
289	<p>Contemporary Trade Directory Entries</p> <p>Name: A G Motors Location: 54, Middleton Road, Oldham, OL9 6AD Classification: Car Dealers - Used Status: Inactive Positional Accuracy: Automatically positioned to the address</p>	A8NE (SE)	443	-	391946 405088
290	<p>Contemporary Trade Directory Entries</p> <p>Name: Armacell Location: Mars Street, Oldham, OL9 6LY Classification: Rubber & Plastic Products - Manufacturers Status: Active Positional Accuracy: Automatically positioned to the address</p>	A12SE (W)	424	-	391295 405493
291	<p>Contemporary Trade Directory Entries</p> <p>Name: Premier Print Location: 298, Middleton Road, Oldham, OL9 6JH Classification: Printers Status: Inactive Positional Accuracy: Automatically positioned to the address</p>	A7NE (SW)	482	-	391332 405205
292	<p>Contemporary Trade Directory Entries</p> <p>Name: Vantage Hyundai Oldham Location: Vantage Hyundai Oldham, Rochdale Road, Oldham, OL1 2DY Classification: Car Dealers Status: Inactive Positional Accuracy: Automatically positioned to the address</p>	A14SW (SE)	485	-	392222 405298
292	<p>Contemporary Trade Directory Entries</p> <p>Name: Holdcroft Motor Group Ltd Location: Rochdale Road, Oldham, OL1 2DY Classification: Garage Services Status: Inactive Positional Accuracy: Automatically positioned to the address</p>	A14SW (SE)	487	-	392225 405299
293	<p>Contemporary Trade Directory Entries</p> <p>Name: Oldham Audi Location: Chadderton Way, Oldham, Lancashire, OL1 2LR Classification: Car Dealers Status: Active Positional Accuracy: Automatically positioned to the address</p>	A18SW (NW)	490	-	391512 406040
294	<p>Contemporary Trade Directory Entries</p> <p>Name: T-Autos Location: BRADFORD STREET WAREHOUSE, BRADFORD STREET, OLDHAM, OL1 2PY Classification: Garage Services Status: Active Positional Accuracy: Automatically positioned to the address</p>	A14NW (NE)	496	-	392164 405873
294	<p>Contemporary Trade Directory Entries</p> <p>Name: Northern Automotive Products Location: Bradford Street Warehouse, Bradford Street, Oldham, OL1 2PY Classification: Car Component Manufacturers Status: Inactive Positional Accuracy: Automatically positioned to the address</p>	A14NW (NE)	501	-	392171 405873
295	<p>Contemporary Trade Directory Entries</p> <p>Name: S K Motors Location: Unit 1, Featherstall Rd South, Oldham, Lancashire, OL9 6HS Classification: Garage Services Status: Inactive Positional Accuracy: Manually positioned to the road within the address or location</p>	A8NW (S)	505	-	391544 405014
296	<p>Contemporary Trade Directory Entries</p> <p>Name: Leyland Paint Co Location: Unit 1/2, Neville Street Industrial Estate, Neville Street, Chadderton, Oldham, OL9 6LD Classification: Painting & Decorating Supplies Status: Inactive Positional Accuracy: Automatically positioned to the address</p>	A12SE (SW)	511	-	391282 405229
296	<p>Contemporary Trade Directory Entries</p> <p>Name: Kustar Systems Ltd Location: Unit 7, Neville Street Industrial Estate, Neville Street, Chadderton, Oldham, OL9 6LD Classification: Textile Manufacturing Status: Inactive Positional Accuracy: Automatically positioned to the address</p>	A12SE (SW)	539	-	391248 405232

Map ID	Details	Quadrant Reference (Compass Direction)	Estimated Distance From Site	Contact	NGR
296	<p>Contemporary Trade Directory Entries</p> <p>Name: Printserve Direct Ltd Location: Unit 7, Neville Street Industrial Estate, Neville Street, Chadderton, Oldham, Lancashire, OL9 6LD Classification: Printers Status: Inactive Positional Accuracy: Automatically positioned to the address</p>	A12SE (SW)	539	-	391248 405232
296	<p>Contemporary Trade Directory Entries</p> <p>Name: Rawsome Pets Location: Unit 4 Neville Street Industrial Estate, Neville Street, Chadderton, Oldham, Lancashire, OL9 6LD Classification: Pet Foods & Animal Feeds Status: Active Positional Accuracy: Automatically positioned to the address</p>	A12SE (SW)	550	-	391245 405216
296	<p>Contemporary Trade Directory Entries</p> <p>Name: Safelec Manchester Ltd Location: Unit 5, Neville Street Industrial Estate, Neville Street, Chadderton, Oldham, Lancashire, OL9 6LD Classification: Electrical Engineers Status: Inactive Positional Accuracy: Automatically positioned to the address</p>	A12SE (SW)	550	-	391245 405216
297	<p>Contemporary Trade Directory Entries</p> <p>Name: J Anderson & Co Location: Busk Road, Chadderton, Oldham, OL9 6SF Classification: Car Body Repairs Status: Inactive Positional Accuracy: Automatically positioned to the address</p>	A12SE (W)	514	-	391206 405485
298	<p>Contemporary Trade Directory Entries</p> <p>Name: Agd Shutters Ltd Location: Vanguard Works, Mold St, Oldham, Lancashire, OL1 2DN Classification: Roller Shutter Manufacturers Status: Inactive Positional Accuracy: Manually positioned to the address or location</p>	A14NW (NE)	524	-	392230 405819
298	<p>Contemporary Trade Directory Entries</p> <p>Name: Dover Vanguard Location: Vanguard Works, Coldhurst St, Oldham, Lancashire, OL1 2PX Classification: Manufacturers Status: Inactive Positional Accuracy: Manually positioned to the address or location</p>	A14NW (NE)	524	-	392230 405818
298	<p>Contemporary Trade Directory Entries</p> <p>Name: Dover Roller Shutters Location: Vanguard Works, Mold Street, Oldham, OL1 2DN Classification: Roller Shutter Manufacturers Status: Active Positional Accuracy: Automatically positioned to the address</p>	A14NW (NE)	525	-	392231 405819
298	<p>Contemporary Trade Directory Entries</p> <p>Name: Builder Center Location: Coldhurst Street, Oldham, OL1 2PX Classification: Builders' Merchants Status: Inactive Positional Accuracy: Automatically positioned in the proximity of the address</p>	A14NW (NE)	537	-	392256 405792
299	<p>Contemporary Trade Directory Entries</p> <p>Name: Grand Prix Tyres & Exhausts Location: Kelsall Street, Oldham, OL9 6HR Classification: Exhaust & Shock Absorber Centres Status: Inactive Positional Accuracy: Automatically positioned to the address</p>	A8NW (S)	529	-	391586 404976
299	<p>Contemporary Trade Directory Entries</p> <p>Name: Impact Repairs Location: Kelsall Street, Oldham, OL9 6HR Classification: Car Body Repairs Status: Inactive Positional Accuracy: Automatically positioned to the address</p>	A8NW (S)	544	-	391579 404962
299	<p>Contemporary Trade Directory Entries</p> <p>Name: First Choice Aluminium H & P Location: Unit 1, Kelsall Street, Oldham, OL9 6HR Classification: Aluminium Fabricators Status: Active Positional Accuracy: Automatically positioned to the address</p>	A8NW (S)	573	-	391594 404928

Map ID	Details	Quadrant Reference (Compass Direction)	Estimated Distance From Site	Contact	NGR
299	Contemporary Trade Directory Entries Name: Westwood Mot Ltd Location: Unit 1-2 Kelsall Street, Oldham, Lancashire, OL9 6HR Classification: Garage Services Status: Active Positional Accuracy: Automatically positioned to the address	A8NW (S)	573	-	391594 404928
300	Contemporary Trade Directory Entries Name: Old Mill Service Station Location: Rochdale Road, OLDHAM, OL1 2HD Classification: Garage Services Status: Active Positional Accuracy: Automatically positioned to the address	A19SW (NE)	530	-	392106 405988
301	Contemporary Trade Directory Entries Name: Jewson Location: Coldhurst Street, Oldham, OL1 2PX Classification: Builders' Merchants Status: Inactive Positional Accuracy: Automatically positioned to the address	A14NW (E)	534	-	392278 405715
301	Contemporary Trade Directory Entries Name: Builder Center Location: Coldhurst Street, Oldham, Lancashire, OL1 2PX Classification: Builders' Merchants Status: Inactive Positional Accuracy: Automatically positioned to the address	A14NW (E)	534	-	392278 405715
301	Contemporary Trade Directory Entries Name: Builder Center Location: Coldhurst Street, Oldham, OL1 2PX Classification: Glass Fibre Manufacturers Status: Inactive Positional Accuracy: Automatically positioned to the address	A14NW (E)	534	-	392278 405715
301	Contemporary Trade Directory Entries Name: Builder Center Location: Coldhurst Street, Oldham, Lancashire, OL1 2PX Classification: Builders' Merchants Status: Inactive Positional Accuracy: Automatically positioned to the address	A14NW (E)	534	-	392278 405715
301	Contemporary Trade Directory Entries Name: Build Center Location: Coldhurst Street, Oldham, Lancashire, OL1 2PX Classification: Builders' Merchants Status: Inactive Positional Accuracy: Automatically positioned to the address	A14NW (E)	534	-	392278 405715
301	Contemporary Trade Directory Entries Name: Build Center Location: Coldhurst Street, Oldham, Lancashire, OL1 2PX Classification: Builders' Merchants Status: Inactive Positional Accuracy: Automatically positioned to the address	A14NW (E)	534	-	392278 405715
302	Contemporary Trade Directory Entries Name: West Way Nissan Location: St. Marys Way, Oldham, OL1 1NW Classification: Car Dealers Status: Active Positional Accuracy: Automatically positioned to the address	A14SW (SE)	536	-	392285 405316
303	Contemporary Trade Directory Entries Name: Quality Engines Direct Location: Compton House, Franklin Street, Oldham, OL1 2DP Classification: Engine Rebuilding & Reconditioning Status: Inactive Positional Accuracy: Automatically positioned to the address	A14NW (E)	548	-	392308 405652
304	Contemporary Trade Directory Entries Name: Quality Engines Direct Location: Compton House, Franklin Street, Oldham, OL1 2DP Classification: Car Engine Tuning & Diagnostic Services Status: Inactive Positional Accuracy: Automatically positioned to the address	A14NW (E)	549	-	392311 405644
304	Contemporary Trade Directory Entries Name: Auto Engine Solutions Ltd Location: Compton House, Franklin Street, Oldham, OL1 2DP Classification: Garage Services Status: Inactive Positional Accuracy: Automatically positioned to the address	A14NW (E)	549	-	392311 405644

Map ID	Details	Quadrant Reference (Compass Direction)	Estimated Distance From Site	Contact	NGR
304	Contemporary Trade Directory Entries Name: Car Specialists Ltd Location: Compton House, Franklin Street, Oldham, Lancashire, OL1 2DP Classification: Car Engine Tuning & Diagnostic Services Status: Active Positional Accuracy: Automatically positioned to the address	A14NW (E)	549	-	392311 405644
304	Contemporary Trade Directory Entries Name: Car Specialist Ltd Location: Compton House, Franklin Street, Oldham, OL1 2DP Classification: Engine Manufacturers & Distributors Status: Inactive Positional Accuracy: Automatically positioned to the address	A14NW (E)	549	-	392311 405644
304	Contemporary Trade Directory Entries Name: T P Railtech Ltd Location: Unit 2, Franklin Street, Oldham, OL1 2DP Classification: Printed Circuit Services Status: Inactive Positional Accuracy: Automatically positioned in the proximity of the address	A14NW (E)	559	-	392329 405606
305	Contemporary Trade Directory Entries Name: Viridor Location: Westwood Industrial Estate, Arkwright Street, Oldham, Lancashire, OL9 9LZ Classification: Recycling Services Status: Inactive Positional Accuracy: Automatically positioned to the address	A8NW (SW)	558	-	391435 405009
305	Contemporary Trade Directory Entries Name: Normec Location: UNIT V, WESTWOOD INDUSTRIAL ESTATE, ARKWRIGHT STREET, OLDHAM, OL9 9LZ Classification: Precision Engineers Status: Active Positional Accuracy: Automatically positioned to the address	A8NW (SW)	558	-	391435 405009
305	Contemporary Trade Directory Entries Name: Monarch Metals Ltd Location: Unit B, Westwood Industrial Estate, Arkwright Street, Oldham, OL9 9LZ Classification: Scrap Metal Merchants Status: Active Positional Accuracy: Automatically positioned to the address	A8NW (SW)	558	-	391435 405009
305	Contemporary Trade Directory Entries Name: Chadderton Catering Equipment Location: Unit E, Westwood Industrial Estate, Arkwright Street, Oldham, OL9 9LZ Classification: Catering Equipment Status: Inactive Positional Accuracy: Automatically positioned to the address	A8NW (SW)	585	-	391422 404985
306	Contemporary Trade Directory Entries Name: H & P Location: 1 Kelsall Street, Oldham, Lancashire, OL9 6HR Classification: Aluminium Fabricators Status: Inactive Positional Accuracy: Manually positioned to the road within the address or location	A8NW (S)	563	-	391616 404934
306	Contemporary Trade Directory Entries Name: A & S Motors Location: Kelsall St, Oldham, Lancashire, OL9 6HR Classification: Mot Testing Centres Status: Inactive Positional Accuracy: Manually positioned to the road within the address or location	A8NW (S)	565	-	391614 404932
306	Contemporary Trade Directory Entries Name: Syed Auto Services Location: Unit 1 Kelsall St, Oldham, Lancashire, OL9 6HR Classification: Garage Services Status: Inactive Positional Accuracy: Manually positioned to the road within the address or location	A8NW (S)	566	-	391614 404931
306	Contemporary Trade Directory Entries Name: Darcy Location: Essex House, Kelsall St, Oldham, Lancashire, OL9 6HR Classification: Joinery Manufacturers Status: Inactive Positional Accuracy: Manually positioned to the road within the address or location	A8NW (S)	567	-	391615 404930

Map ID	Details	Quadrant Reference (Compass Direction)	Estimated Distance From Site	Contact	NGR
306	Contemporary Trade Directory Entries Name: A & S Tyres & Exhausts Location: Unit 1 Kelsall St, Oldham, Lancashire, OL9 6HR Classification: Tyre Dealers Status: Inactive Positional Accuracy: Manually positioned to the road within the address or location	A8NW (S)	574	-	391612 404923
306	Contemporary Trade Directory Entries Name: Leemo Location: Essex House, Kelsall Street, Oldham, Lancashire, OL9 6HR Classification: Seal & Joint Manufacturers Status: Inactive Positional Accuracy: Manually positioned to the address or location	A8NW (S)	574	-	391629 404920
307	Contemporary Trade Directory Entries Name: Envirofolio Location: 53, Burnley Lane, Chadderton, Oldham, OL9 0BU Classification: Computer Manufacturers Status: Inactive Positional Accuracy: Automatically positioned to the address	A17SE (NW)	570	-	391369 406041
307	Contemporary Trade Directory Entries Name: Qube Enterprise Location: 53, Burnley Lane, Chadderton, OLDHAM, OL9 0BU Classification: Waste Disposal Services Status: Inactive Positional Accuracy: Automatically positioned to the address	A17SE (NW)	571	-	391369 406041
307	Contemporary Trade Directory Entries Name: Qube Solution Waste Management Location: 53, Burnley Lane, Chadderton, Oldham, OL9 0BU Classification: Waste Disposal Services Status: Inactive Positional Accuracy: Automatically positioned to the address	A17SE (NW)	571	-	391369 406041
307	Contemporary Trade Directory Entries Name: Qube Solutions Location: 53, Burnley Lane, Chadderton, Oldham, OL9 0BU Classification: Waste Disposal Services Status: Inactive Positional Accuracy: Automatically positioned to the address	A17SE (NW)	571	-	391369 406041
308	Contemporary Trade Directory Entries Name: A62 Ltd Location: Unit K2, Westwood Ind Est, Arkwright St, Oldham, Lancashire, OL9 9LZ Classification: Car Body Repairs Status: Inactive Positional Accuracy: Manually positioned within the geographical locality	A7NE (SW)	572	-	391353 405050
309	Contemporary Trade Directory Entries Name: Kwik-Fit Location: Lansdowne Road, Chadderton, Oldham, OL9 9EG Classification: Tyre Dealers Status: Inactive Positional Accuracy: Automatically positioned to the address	A7NE (SW)	585	-	391227 405176
309	Contemporary Trade Directory Entries Name: Kwik Fit - Chadderton Location: Lansdowne Road, Chadderton, Oldham, OL9 9EG Classification: Tyre Dealers Status: Active Positional Accuracy: Automatically positioned to the address	A7NE (SW)	586	-	391226 405177
309	Contemporary Trade Directory Entries Name: Chadderton Service Centre Ltd Location: Lansdowne Road, Chadderton, Oldham, OL9 9EG Classification: Mot Testing Centres Status: Inactive Positional Accuracy: Automatically positioned to the address	A7NE (SW)	616	-	391218 405135
309	Contemporary Trade Directory Entries Name: Chadderton Service Centre Location: Lansdowne Road, Chadderton, Oldham, OL9 9EG Classification: Mot Testing Centres Status: Active Positional Accuracy: Automatically positioned to the address	A7NE (SW)	616	-	391218 405134
309	Contemporary Trade Directory Entries Name: Lansdowne Motors Location: 3, Lansdowne Road, Chadderton, Oldham, OL9 9EG Classification: Garage Services Status: Active Positional Accuracy: Automatically positioned to the address	A7NE (SW)	625	-	391224 405110

Map ID	Details	Quadrant Reference (Compass Direction)	Estimated Distance From Site	Contact	NGR
309	<p>Contemporary Trade Directory Entries</p> <p>Name: Oldham Reliant Aixam Location: 3, Summers Street, Chadderton, Oldham, OL9 9EQ Classification: Car Dealers Status: Inactive Positional Accuracy: Automatically positioned to the address</p>	A7NE (SW)	630	-	391230 405094
309	<p>Contemporary Trade Directory Entries</p> <p>Name: Rafi Halal Meats Location: 2 Summers st, Chadderton, Oldham, Lancashire, OL9 9EQ Classification: Meat - Wholesale Status: Active Positional Accuracy: Manually positioned to the address or location</p>	A7NE (SW)	638	-	391220 405095
309	<p>Contemporary Trade Directory Entries</p> <p>Name: Summers Street Garage Location: 1, Summers Street, Chadderton, Oldham, OL9 9EQ Classification: Garage Services Status: Active Positional Accuracy: Automatically positioned to the address</p>	A7NE (SW)	649	-	391205 405095
309	<p>Contemporary Trade Directory Entries</p> <p>Name: M & H Auto Repairs Location: 1, Summers Street, Chadderton, OLDHAM, OL9 9EQ Classification: Garage Services Status: Inactive Positional Accuracy: Automatically positioned to the address</p>	A7NE (SW)	649	-	391205 405095
310	<p>Contemporary Trade Directory Entries</p> <p>Name: D & T Pallets Location: The Coal Yard, West St, Oldham, Lancashire, OL9 6HJ Classification: Pallets, Crates & Packing Cases Status: Inactive Positional Accuracy: Manually positioned to the road within the address or location</p>	A8NW (S)	600	-	391614 404896
310	<p>Contemporary Trade Directory Entries</p> <p>Name: Crown Decorator Centre Location: Unit 7, Westwood Business Centre, Featherstall Road South, Oldham, OL9 6HN Classification: Painting & Decorating Supplies Status: Inactive Positional Accuracy: Automatically positioned to the address</p>	A8SW (S)	629	-	391596 404870
310	<p>Contemporary Trade Directory Entries</p> <p>Name: Direct Building Supplies Location: Unit 1, Westwood Business Centre, Featherstall Road South, Oldham, OL9 6HN Classification: Builders' Merchants Status: Active Positional Accuracy: Automatically positioned to the address</p>	A8SW (S)	653	-	391589 404847
311	<p>Contemporary Trade Directory Entries</p> <p>Name: Chadderton Metal Products Ltd Location: Unit F, Westwood Industrial Estate, Arkwright Street, OLDHAM, OL9 9LZ Classification: Sheet Metal Work Status: Inactive Positional Accuracy: Automatically positioned to the address</p>	A7NE (SW)	609	-	391374 404988
311	<p>Contemporary Trade Directory Entries</p> <p>Name: Chadderton Auto Repair Location: Unit K2, Westwood Industrial Estate, Arkwright Street, Oldham, OL9 9LZ Classification: Garage Services Status: Inactive Positional Accuracy: Automatically positioned to the address</p>	A7NE (SW)	627	-	391343 404988
311	<p>Contemporary Trade Directory Entries</p> <p>Name: Klash Clothing Co Ltd Location: Unit M, Westwood Industrial Estate, Arkwright Street, Oldham, OL9 9LZ Classification: Clothing & Fabrics - Manufacturers Status: Inactive Positional Accuracy: Automatically positioned to the address</p>	A7NE (SW)	627	-	391343 404988
311	<p>Contemporary Trade Directory Entries</p> <p>Name: Chadderton Auto Repair Location: Unit V, Westwood Industrial Estate, Arkwright Street, Oldham, OL9 9LZ Classification: Car Body Repairs Status: Inactive Positional Accuracy: Automatically positioned to the address</p>	A7NE (SW)	627	-	391343 404988

Map ID	Details	Quadrant Reference (Compass Direction)	Estimated Distance From Site	Contact	NGR
311	<p>Contemporary Trade Directory Entries</p> <p>Name: Chadderton Auto Repair Location: Unit 2, Westwood Ind Est, Arkwright St, Oldham, Lancashire, OL9 9LZ Classification: Car Body Repairs Status: Inactive Positional Accuracy: Manually positioned within the geographical locality</p>	A7NE (SW)	627	-	391343 404988
311	<p>Contemporary Trade Directory Entries</p> <p>Name: Speedier Scaffolding Ltd Location: Unit K, Westwood Industrial Estate, Arkwright Street, Oldham, OL9 9LZ Classification: Scaffolding & Work Platforms Status: Inactive Positional Accuracy: Automatically positioned to the address</p>	A7NE (SW)	637	-	391325 404989
311	<p>Contemporary Trade Directory Entries</p> <p>Name: Core Engineering & Fabrication Ltd Location: Unit B, Westwood Industrial Estate, Arkwright Street, Oldham, OL9 9LZ Classification: Precision Engineers Status: Inactive Positional Accuracy: Automatically positioned in the proximity of the address</p>	A7NE (SW)	644	-	391330 404976
311	<p>Contemporary Trade Directory Entries</p> <p>Name: Ceramic Seals Ltd Location: Unit V, Westwood Industrial Estate, Arkwright Street, Oldham, OL9 9LZ Classification: Ceramic Manufacturers, Supplies & Services Status: Active Positional Accuracy: Automatically positioned to the address</p>	A7NE (SW)	648	-	391349 404958
311	<p>Contemporary Trade Directory Entries</p> <p>Name: Service Metals Painting & Fabrications Ltd Location: Unit F, Westwood Industrial Estate, Arkwright Street, Oldham, OL9 9LZ Classification: Powder Coatings Status: Active Positional Accuracy: Automatically positioned to the address</p>	A7NE (SW)	648	-	391349 404958
312	<p>Contemporary Trade Directory Entries</p> <p>Name: Cleaners Chadderton Location: 90, Garforth Street, Chadderton, Oldham, OL9 6NX Classification: Carpet, Curtain & Upholstery Cleaners Status: Inactive Positional Accuracy: Automatically positioned to the address</p>	A12SE (W)	621	-	391103 405428
313	<p>Contemporary Trade Directory Entries</p> <p>Name: Springfield Service Station Location: 277, Middleton Road, Chadderton, Oldham, OL9 6JR Classification: Garage Services Status: Active Positional Accuracy: Automatically positioned to the address</p>	A7NE (SW)	627	-	391168 405195
313	<p>Contemporary Trade Directory Entries</p> <p>Name: M & S Car Sales Location: Springfield Service Station, 277, Middleton Road, Chadderton, Oldham, OL9 6JR Classification: Car Dealers Status: Inactive Positional Accuracy: Automatically positioned to the address</p>	A7NE (SW)	628	-	391167 405195
313	<p>Contemporary Trade Directory Entries</p> <p>Name: M & S Location: Springfield Service Station, 277, Middleton Road, Chadderton, Oldham, OL9 6JR Classification: Car Dealers Status: Inactive Positional Accuracy: Automatically positioned to the address</p>	A7NE (SW)	628	-	391167 405195
313	<p>Contemporary Trade Directory Entries</p> <p>Name: E C Creative Services Ltd Location: 1, Lansdowne Road, Chadderton, Oldham, OL9 9EF Classification: Sheet Metal Work Status: Inactive Positional Accuracy: Automatically positioned to the address</p>	A7NE (SW)	652	-	391157 405163
313	<p>Contemporary Trade Directory Entries</p> <p>Name: A M P Fab Location: Sun Iron Works, Ward Street, Chadderton, Oldham, OL9 9EX Classification: Metal Products - Fabricated Status: Active Positional Accuracy: Automatically positioned to the address</p>	A7NE (SW)	665	-	391147 405154

Map ID	Details	Quadrant Reference (Compass Direction)	Estimated Distance From Site	Contact	NGR
313	Contemporary Trade Directory Entries Name: A M P Wire Location: Sun Iron Works, Ward Street, Chadderton, Oldham, OL9 9EX Classification: Wire Products - Manufacturers Status: Active Positional Accuracy: Automatically positioned to the address	A7NE (SW)	665	-	391147 405154
313	Contemporary Trade Directory Entries Name: Amp Wire Ltd Location: Sun Iron Works, Ward Street, Chadderton, Oldham, OL9 9EX Classification: Wire Products - Manufacturers Status: Inactive Positional Accuracy: Automatically positioned to the address	A7NE (SW)	668	-	391147 405150
314	Contemporary Trade Directory Entries Name: Sexual Health Oldham Location: New Radcliffe Street, Oldham, OL1 1NL Classification: Hospitals Status: Active Positional Accuracy: Automatically positioned to the address	A14SW (SE)	628	-	392353 405239
315	Contemporary Trade Directory Entries Name: F F G International (Manchester) Ltd Location: 24-26, Brook Street, Chadderton, Oldham, OL9 6NN Classification: Freight Forwarders Status: Inactive Positional Accuracy: Automatically positioned to the address	A12NE (W)	632	-	391084 405611
316	Contemporary Trade Directory Entries Name: The Mill Blind Co Location: Lifestyle Blinds Ltd, Manor Mill, Victoria Street, Chadderton, OL9 0DD Classification: Blinds, Awnings & Canopies Status: Inactive Positional Accuracy: Automatically positioned to the address	A12NE (W)	656	-	391095 405781
316	Contemporary Trade Directory Entries Name: The Mill Blind Co Ltd Location: Lifestyle Blinds Ltd, Manor Mill, Victoria Street, Chadderton, OL9 0DD Classification: Blinds, Awnings & Canopies Status: Inactive Positional Accuracy: Automatically positioned to the address	A12NE (W)	656	-	391095 405781
316	Contemporary Trade Directory Entries Name: The Mill Blind Co Location: Lifestyle Blinds Ltd, Manor Mill, Victoria Street, Chadderton, OL9 0DD Classification: Blinds, Awnings & Canopies Status: Inactive Positional Accuracy: Automatically positioned to the address	A12NE (W)	656	-	391095 405781
316	Contemporary Trade Directory Entries Name: R Pegler Location: Unit D11, Falcon Enterprise Centre, Victoria Street, Chadderton, Oldham, Lancashire, OL9 0HB Classification: Screen Process Printers Status: Inactive Positional Accuracy: Manually positioned to the address or location	A12NW (W)	693	-	391051 405765
316	Contemporary Trade Directory Entries Name: Falconex Ltd Location: Unit F8, Falcon Enterprise Centre, Victoria St, Chadderton, Oldham, Lancashire, OL9 0HB Classification: Materials Handling Equipment Status: Inactive Positional Accuracy: Manually positioned to the address or location	A12NW (W)	693	-	391051 405764
316	Contemporary Trade Directory Entries Name: Chadderton Catering Ltd Location: Unit B2, Falcon Enterprise Centre, Victoria Street, Chadderton, OL9 0HB Classification: Catering Equipment Status: Inactive Positional Accuracy: Automatically positioned to the address	A12NW (W)	693	-	391047 405751
316	Contemporary Trade Directory Entries Name: Durkopp Adler (Uk) Ltd Location: Unit C10, Falcon Enterprise Centre, Victoria Street, Chadderton, Oldham, OL9 0HB Classification: Sewing Machines - Industrial Status: Inactive Positional Accuracy: Automatically positioned to the address	A12NW (W)	694	-	391051 405765

Map ID	Details	Quadrant Reference (Compass Direction)	Estimated Distance From Site	Contact	NGR
316	<p>Contemporary Trade Directory Entries</p> <p>Name: Craemer Uk Ltd Location: Unit B7, Falcon Enterprise Centre, Victoria Street, Chadderton, Oldham, OL9 0HB Classification: Plastic Products - Manufacturers Status: Inactive Positional Accuracy: Automatically positioned to the address</p>	A12NW (W)	694	-	391051 405765
316	<p>Contemporary Trade Directory Entries</p> <p>Name: Itoh Denki Location: Unit F7, Falcon Enterprise Centre, Victoria Street, Chadderton, Oldham, OL9 0HB Classification: Materials Handling Equipment Status: Inactive Positional Accuracy: Automatically positioned to the address</p>	A12NW (W)	694	-	391051 405765
316	<p>Contemporary Trade Directory Entries</p> <p>Name: Taconic Ltd Location: Unit 2, Falcon Enterprise Centre, Victoria St, Chadderton, Oldham, Lancashire, OL9 0HB Classification: Conveyors & Conveyor Belts Status: Inactive Positional Accuracy: Manually positioned to the address or location</p>	A12NW (W)	694	-	391050 405764
316	<p>Contemporary Trade Directory Entries</p> <p>Name: Medi Ned Location: Unit C8 Falcon Enterprise Centre, Victoria St, Chadderton, Oldham, Lancashire, OL9 0HB Classification: Medical Equipment Maintenance & Repairs Status: Inactive Positional Accuracy: Manually positioned to the address or location</p>	A12NW (W)	694	-	391050 405764
316	<p>Contemporary Trade Directory Entries</p> <p>Name: Sold By Design Location: Falcon Ho, Falcon Enterprise Centre, Victoria St, Chadderton, Oldham, Lancashire, OL9 0HB Classification: Printers Status: Inactive Positional Accuracy: Manually positioned to the address or location</p>	A12NW (W)	694	-	391050 405764
316	<p>Contemporary Trade Directory Entries</p> <p>Name: Check Computer Services Ltd Location: Unit A2, Falcon Enterprise Centre, Victoria Street, Chadderton, Oldham, Lancashire, OL9 0HB Classification: Disability Equipment - Manufacturers & Suppliers Status: Inactive Positional Accuracy: Manually positioned to the address or location</p>	A12NW (W)	694	-	391051 405765
316	<p>Contemporary Trade Directory Entries</p> <p>Name: Gtec Printers Ltd Location: Unit A7, Falcon Enterprise Centre, Victoria Street, Chadderton, Oldham, OL9 0HB Classification: Printers Status: Inactive Positional Accuracy: Automatically positioned to the address</p>	A12NW (W)	694	-	391051 405765
316	<p>Contemporary Trade Directory Entries</p> <p>Name: T I C Wallcoverings Ltd Location: Unit A6 Falcon Enterprise Centre, Victoria St, Chadderton, Oldham, Lancashire, OL9 0HB Classification: Wallpapers & Wall Coverings Status: Inactive Positional Accuracy: Manually positioned to the address or location</p>	A12NW (W)	694	-	391050 405764
316	<p>Contemporary Trade Directory Entries</p> <p>Name: G I C (Europe) Ltd Location: Falcon Enterprise Centre, Victoria St, Chadderton, Oldham, Lancashire, OL9 0HB Classification: Engineers - General Status: Inactive Positional Accuracy: Manually positioned to the address or location</p>	A12NW (W)	694	-	391050 405764
316	<p>Contemporary Trade Directory Entries</p> <p>Name: Mercator Services Location: Office 1, Falcon Enterprise Centre, Victoria St, Chadderton, Oldham, Lancashire, OL9 0HB Classification: Clothing & Fabrics - Manufacturers Status: Inactive Positional Accuracy: Manually positioned to the address or location</p>	A12NW (W)	694	-	391050 405764

Map ID	Details	Quadrant Reference (Compass Direction)	Estimated Distance From Site	Contact	NGR
316	<p>Contemporary Trade Directory Entries</p> <p>Name: Future Safety Location: Unit A8, Falcon Enterprise Centre, Victoria Street, Chadderton, Oldham, OL9 0HB Classification: Manufacturers Status: Inactive Positional Accuracy: Automatically positioned to the address</p>	A12NW (W)	694	-	391051 405765
316	<p>Contemporary Trade Directory Entries</p> <p>Name: T I C Wallcovering Location: Office 14, Falcon Enterprise Centre, Victoria Street, Chadderton, Oldham, Lancashire, OL9 0HB Classification: Wallpapers & Wall Coverings Status: Inactive Positional Accuracy: Manually positioned to the address or location</p>	A12NW (W)	694	-	391051 405765
317	<p>Contemporary Trade Directory Entries</p> <p>Name: Panda Home & Leisure Ltd Location: Hargreaves Street, Oldham, OL9 9ND Classification: Door Manufacturers - Domestic Status: Inactive Positional Accuracy: Automatically positioned to the address</p>	A8NW (SW)	660	-	391437 404891
317	<p>Contemporary Trade Directory Entries</p> <p>Name: Tech Doors Ltd Location: Hargreaves Street, Oldham, OL9 9ND Classification: Door Manufacturers - Domestic Status: Inactive Positional Accuracy: Automatically positioned to the address</p>	A8NW (SW)	660	-	391437 404891
317	<p>Contemporary Trade Directory Entries</p> <p>Name: The Land Clinic Ltd Location: Hargreaves St, Oldham, Lancashire, OL9 9ND Classification: Engineers - General Status: Inactive Positional Accuracy: Manually positioned to the road within the address or location</p>	A8SW (SW)	690	-	391448 404854
318	<p>Contemporary Trade Directory Entries</p> <p>Name: Uncle Henrys Location: Coldhurst St, Oldham, Lancashire, OL1 2BQ Classification: Garage Services Status: Inactive Positional Accuracy: Manually positioned to the road within the address or location</p>	A14NE (E)	663	-	392423 405662
318	<p>Contemporary Trade Directory Entries</p> <p>Name: Ali Motors Location: 10 Coldhurst St, Oldham, Lancashire, OL1 2BG Classification: Garage Services Status: Inactive Positional Accuracy: Manually positioned to the road within the address or location</p>	A14NE (E)	670	-	392435 405642
318	<p>Contemporary Trade Directory Entries</p> <p>Name: K Ullah Location: Unit 3 Coldhurst Ind Est, Oldham, Lancashire, OL1 2DQ Classification: Textile Manufacturing Status: Inactive Positional Accuracy: Manually positioned to the address or location</p>	A14NE (E)	685	-	392450 405646
318	<p>Contemporary Trade Directory Entries</p> <p>Name: Coldhurst Ford Location: The Old Brewery, 40 Coldhurst St, Oldham, Lancashire, OL1 2BQ Classification: Car Breakers & Dismantlers Status: Inactive Positional Accuracy: Manually positioned to the address or location</p>	A14NE (E)	685	-	392450 405646
318	<p>Contemporary Trade Directory Entries</p> <p>Name: K & A Packaging Services Ltd Location: Unit 3, The Old Brewery, 40 Coldhurst St, Oldham, Lancashire, OL1 2BQ Classification: Packaging Materials Manufacturers & Suppliers Status: Inactive Positional Accuracy: Manually positioned to the address or location</p>	A14NE (E)	685	-	392450 405646
318	<p>Contemporary Trade Directory Entries</p> <p>Name: Wrought Iron Centre Location: The Forge Unit 10 Oldham Brewery Ind Est, Coldhurst Street, Oldham, Lancashire, OL1 2BQ Classification: Wrought Ironwork Status: Active Positional Accuracy: Manually positioned to the address or location</p>	A14NE (E)	686	-	392451 405646

Map ID	Details	Quadrant Reference (Compass Direction)	Estimated Distance From Site	Contact	NGR
318	Contemporary Trade Directory Entries Name: K C Coatings Location: Unit 6, The Old Brewery, 40, Coldhurst Street, Oldham, OL1 2BQ Classification: Powder Coatings Status: Inactive Positional Accuracy: Automatically positioned to the address	A14NE (E)	687	-	392451 405647
318	Contemporary Trade Directory Entries Name: Coldhurst Ford Location: The Old Brewery, 40, Coldhurst Street, Oldham, Lancashire, OL1 2BQ Classification: Car Breakers & Dismantlers Status: Inactive Positional Accuracy: Automatically positioned to the address	A14NE (E)	687	-	392451 405647
318	Contemporary Trade Directory Entries Name: Jc Coatings Location: Unit 6, The Old Brewery, 40, Coldhurst Street, Oldham, Lancashire, OL1 2BQ Classification: Powder Coatings Status: Inactive Positional Accuracy: Manually positioned to the address or location	A14NE (E)	687	-	392451 405647
318	Contemporary Trade Directory Entries Name: Britannia Kitchen Company Location: The Old Brewery, 40, Coldhurst Street, Oldham, Lancashire, OL1 2BQ Classification: Kitchen Furniture Manufacturers Status: Inactive Positional Accuracy: Manually positioned to the address or location	A14NE (E)	687	-	392451 405647
318	Contemporary Trade Directory Entries Name: C G T 24hr Breakdown Recovery Location: Unit 4, Oldham Brewery Industrial Estate, Coldhurst Street, Oldham, OL1 2BQ Classification: Garage Services Status: Active Positional Accuracy: Automatically positioned to the address	A14NE (E)	705	-	392472 405638
318	Contemporary Trade Directory Entries Name: Trio Oldham Ltd Location: Unit 1 Coldhurst Street Industrial Estate, Coldhurst Street, Oldham, Lancashire, OL1 2BQ Classification: Printers Status: Active Positional Accuracy: Automatically positioned to the address	A14NE (E)	716	-	392487 405616
318	Contemporary Trade Directory Entries Name: Trio Screen Printers Ltd Location: Unit 1, Coldhurst Street, OLDHAM, OL1 2BQ Classification: Screen Process Printers Status: Inactive Positional Accuracy: Automatically positioned to the address	A14NE (E)	716	-	392487 405617
318	Contemporary Trade Directory Entries Name: 24 7 Breakers Ltd Location: Unit 4, Oldham Brewery Industrial Estate, Coldhurst Street, Oldham, OL1 2BQ Classification: Car Breakdown & Recovery Services Status: Inactive Positional Accuracy: Automatically positioned to the address	A14NE (E)	720	-	392488 405635
319	Contemporary Trade Directory Entries Name: Cheap Insulation Location: Unit 1b, Westwood Business Centre, Featherstall Road South, Oldham, OL9 6HN Classification: Builders' Merchants Status: Active Positional Accuracy: Automatically positioned to the address	A8SW (S)	666	-	391545 404845
320	Contemporary Trade Directory Entries Name: K A B Systems Ltd Location: 7, Lansdowne Road, Chadderton, Oldham, OL9 9EG Classification: Control Panels Status: Inactive Positional Accuracy: Automatically positioned to the address	A7NE (SW)	670	-	391207 405060
320	Contemporary Trade Directory Entries Name: Sykes Distribution Ltd Location: The Fastener House, 9, Lansdowne Road, Chadderton, Oldham, OL9 9EG Classification: Fasteners & Fixing Devices Status: Inactive Positional Accuracy: Automatically positioned to the address	A7NE (SW)	678	-	391211 405042

Map ID	Details	Quadrant Reference (Compass Direction)	Estimated Distance From Site	Contact	NGR
321	Contemporary Trade Directory Entries Name: Oldham Salvage Ltd Location: 4, Lansdowne Road, Chadderton, Oldham, OL9 9EF Classification: Car Breakers & Dismantlers Status: Active Positional Accuracy: Automatically positioned to the address	A7NE (SW)	675	-	391152 405127
321	Contemporary Trade Directory Entries Name: Oldham Salvage Location: 4, Lansdowne Road, Chadderton, Oldham, OL9 9EF Classification: Car Breakers & Dismantlers Status: Inactive Positional Accuracy: Automatically positioned to the address	A7NE (SW)	675	-	391152 405127
322	Contemporary Trade Directory Entries Name: Emanuel Whittaker Ltd Location: 400, Rochdale Road, Oldham, OL1 2LW Classification: Joinery Manufacturers Status: Active Positional Accuracy: Automatically positioned to the address	A19SW (NE)	678	-	392168 406131
322	Contemporary Trade Directory Entries Name: Solid Surface Distribution Ltd Location: 400, ROCHDALE ROAD, OLDHAM, OL1 2LW Classification: Distribution Services Status: Active Positional Accuracy: Automatically positioned to the address	A19SW (NE)	679	-	392168 406131
323	Contemporary Trade Directory Entries Name: Emmitec Precision Engineers Ltd Location: Manor Mill, Victoria Street, Chadderton, Oldham, OL9 0DD Classification: Precision Engineers Status: Inactive Positional Accuracy: Automatically positioned to the address	A12NE (NW)	686	-	391084 405834
323	Contemporary Trade Directory Entries Name: The Vertical Blind Factory Location: Manor Mill, Victoria St, Chadderton, Oldham, Lancashire, OL9 0DD Classification: Blinds, Awnings & Canopies Status: Inactive Positional Accuracy: Manually positioned to the address or location	A12NE (NW)	688	-	391082 405834
324	Contemporary Trade Directory Entries Name: M C M Conveyor Systems Location: Crompton St, Chadderton, Oldham, Lancashire, OL9 9AA Classification: Conveyors & Conveyor Belts Status: Inactive Positional Accuracy: Manually positioned to the road within the address or location	A7NE (SW)	687	-	391102 405194
324	Contemporary Trade Directory Entries Name: Cash & Carry Location: Unit 2, Crompton Street, Chadderton, Oldham, OL9 9ET Classification: Window Frame Manufacturers Status: Inactive Positional Accuracy: Automatically positioned to the address	A12SE (SW)	693	-	391079 405231
324	Contemporary Trade Directory Entries Name: Yearn Fabrications Ltd Location: Unit 1, Crompton Street, Chadderton, Oldham, OL9 9ET Classification: Sheet Metal Work Status: Active Positional Accuracy: Automatically positioned to the address	A12SE (SW)	693	-	391079 405231
324	Contemporary Trade Directory Entries Name: United Trade Frames Location: Unit 2, Crompton Street, Chadderton, Oldham, Lancashire, OL9 9ET Classification: Window Frames - Sales & Service Status: Inactive Positional Accuracy: Manually positioned to the address or location	A12SE (SW)	693	-	391079 405231
325	Contemporary Trade Directory Entries Name: Independent Workwear Solutions Ltd Location: 2c, Faulkenhurst Street, Chadderton, Oldham, OL1 2QA Classification: Laundries & Launderettes Status: Inactive Positional Accuracy: Automatically positioned to the address	A17SE (NW)	689	-	391270 406113
325	Contemporary Trade Directory Entries Name: Clarke Controls Ltd Location: 2c, Faulkenhurst Street, Chadderton, Oldham, OL1 2QA Classification: Temperature Monitoring Systems Manufacturers Status: Inactive Positional Accuracy: Automatically positioned to the address	A17SE (NW)	689	-	391270 406113

Map ID	Details	Quadrant Reference (Compass Direction)	Estimated Distance From Site	Contact	NGR
326	Contemporary Trade Directory Entries Name: Mission Cleaning Services Location: Victoria Street, Chadderton, Oldham, Lancashire, OL9 0HL Classification: Cleaning Services - Domestic Status: Active Positional Accuracy: Manually positioned within the geographical locality	A12NW (W)	698	-	391018 405614
327	Contemporary Trade Directory Entries Name: D S G N UK Location: Pavillion Business Centre, Featherstall Road South, Oldham, Lancashire, OL9 6HL Classification: Printers Status: Inactive Positional Accuracy: Manually positioned to the road within the address or location	A8SW (S)	700	-	391521 404816
327	Contemporary Trade Directory Entries Name: B P Service Station Location: Featherstall Road Service Station, Featherstall Road South, Oldham, Lancashire, OL9 6HL Classification: Petrol Filling Stations Status: Active Positional Accuracy: Manually positioned to the address or location	A8SW (S)	735	-	391533 404776
327	Contemporary Trade Directory Entries Name: Snax 24 Ltd Location: Featherstall Road South, Oldham, OL9 6HL Classification: Petrol Filling Stations - 24 Hour Status: Inactive Positional Accuracy: Automatically positioned to the address	A8SW (S)	736	-	391532 404776
328	Contemporary Trade Directory Entries Name: Royton Jag Spares Location: Unit 1A, Coldhurst Street, Oldham, Lancashire, OL1 2BQ Classification: Garage Services Status: Inactive Positional Accuracy: Automatically positioned to the address	A14NE (E)	701	-	392444 405738
328	Contemporary Trade Directory Entries Name: Laundry & Workwear Services Ltd Location: UNIT 12, COLDHURST INDUSTRIAL ESTATE, COLDHURST STREET, OLDHAM, OL1 2BQ Classification: Laundries & Launderettes Status: Active Positional Accuracy: Automatically positioned to the address	A14NE (E)	723	-	392476 405702
329	Contemporary Trade Directory Entries Name: S R C L Ltd Location: West Hulme Street, Oldham, Lancashire, OL1 2JH Classification: Medical Waste Disposal Status: Active Positional Accuracy: Manually positioned within the geographical locality	A18NE (N)	703	-	392000 406258
329	Contemporary Trade Directory Entries Name: The Royal Oldham Hospital Location: Rochdale Road, Oldham, OL1 2JH Classification: Medical Equipment Maintenance & Repairs Status: Inactive Positional Accuracy: Automatically positioned to the address	A18NE (N)	750	-	392026 406298
329	Contemporary Trade Directory Entries Name: Mighty Health & Hygiene Location: Rochdale Road, Oldham, OL1 2JH Classification: Commercial Cleaning Services Status: Inactive Positional Accuracy: Automatically positioned to the address	A18NE (N)	750	-	392026 406298
330	Contemporary Trade Directory Entries Name: Gramac Quartz Location: Amber House, Crompton Street, Chadderton, Oldham, Lancashire, OL9 9AA Classification: Conveyors & Conveyor Belts Status: Inactive Positional Accuracy: Manually positioned to the address or location	A7NE (SW)	706	-	391090 405175
331	Contemporary Trade Directory Entries Name: Prestige Car Scrapage Location: King Square, King Street, Oldham, OL8 1ES Classification: Scrap Metal Merchants Status: Inactive Positional Accuracy: Automatically positioned to the address	A9NW (SE)	719	-	392290 404992

Map ID	Details	Quadrant Reference (Compass Direction)	Estimated Distance From Site	Contact	NGR
332	<p>Contemporary Trade Directory Entries</p> <p>Name: Eurocell Building Plastics Location: Unit 6, Westwood Business Centre, Featherstall Road South, Oldham, OL9 6HN Classification: Cladding Suppliers & Installers Status: Inactive Positional Accuracy: Automatically positioned to the address</p>	A8SW (S)	724	-	391582 404776
332	<p>Contemporary Trade Directory Entries</p> <p>Name: Mancunian Business Vehicles Ltd Location: Unit 10, Westwood Business Centre, Featherstall Road South, Oldham, OL9 6HN Classification: Commercial Vehicle Dealers Status: Inactive Positional Accuracy: Automatically positioned to the address</p>	A8SW (S)	761	-	391577 404740
332	<p>Contemporary Trade Directory Entries</p> <p>Name: Mbv Trucks Location: Unit 9, Westwood Business Centre, Featherstall Road South, Oldham, OL9 6HN Classification: Commercial Vehicle Dealers Status: Inactive Positional Accuracy: Automatically positioned to the address</p>	A8SW (S)	761	-	391577 404740
332	<p>Contemporary Trade Directory Entries</p> <p>Name: Lancashire Fork Truck Services Ltd Location: Unit 9, Westwood Business Centre, Featherstall Road South, Oldham, OL9 6HN Classification: Fork Lift Trucks Status: Inactive Positional Accuracy: Automatically positioned to the address</p>	A8SW (S)	771	-	391598 404725
332	<p>Contemporary Trade Directory Entries</p> <p>Name: H & B Logistics Location: Unit 9, Westwood Business Centre, Featherstall Road South, Oldham, OL9 6HN Classification: Road Haulage Services Status: Active Positional Accuracy: Automatically positioned to the address</p>	A8SW (S)	772	-	391598 404725
333	<p>Contemporary Trade Directory Entries</p> <p>Name: Print Right Location: Unit 2-3, Hargreaves Street, Oldham, OL9 9ND Classification: Printers Status: Active Positional Accuracy: Automatically positioned to the address</p>	A8SW (S)	724	-	391459 404812
333	<p>Contemporary Trade Directory Entries</p> <p>Name: Hyma (Uk) Ltd Location: Unit 2-3, Hargreaves Street, Oldham, OL9 9ND Classification: Machinery - Industrial & Commercial Status: Inactive Positional Accuracy: Automatically positioned to the address</p>	A8SW (S)	724	-	391459 404812
333	<p>Contemporary Trade Directory Entries</p> <p>Name: Salty'S Garage Location: Unit 1 Westpoint Industrial Estate, Hargreaves Street, Oldham, Lancashire, OL9 9ND Classification: Garage Services Status: Active Positional Accuracy: Manually positioned within the geographical locality</p>	A8SW (S)	766	-	391431 404778
333	<p>Contemporary Trade Directory Entries</p> <p>Name: Ashton & Manchester Waste Executive Ltd Location: Hargreaves House, Hargreaves Street, Oldham, OL9 9ND Classification: Waste Disposal Services Status: Inactive Positional Accuracy: Automatically positioned to the address</p>	A8SW (S)	766	-	391431 404778
334	<p>Contemporary Trade Directory Entries</p> <p>Name: Remedial Property Services Location: Unit 15, Falcon Enterprise Centre, Victoria St, Chadderton, Oldham, Lancashire, OL9 0HB Classification: Damp & Dry Rot Control Status: Inactive Positional Accuracy: Manually positioned within the geographical locality</p>	A12NW (W)	724	-	391009 405724

Map ID	Details	Quadrant Reference (Compass Direction)	Estimated Distance From Site	Contact	NGR
334	Contemporary Trade Directory Entries Name: Mprint Digital Solutions Location: Falcon House, Falcon Enterprise Centre, Victoria Street, Chadderton, Oldham, Lancashire, OL9 0HB Classification: Photo & Digital Imaging Bureaus Status: Inactive Positional Accuracy: Automatically positioned to the address	A12NW (W)	744	-	390985 405710
334	Contemporary Trade Directory Entries Name: Cool & Heat Solutions Location: Falcon House, Falcon Enterprise Centre, Victoria Street, Chadderton, Oldham, OL9 0HB Classification: Air Conditioning & Refrigeration Contractors Status: Inactive Positional Accuracy: Automatically positioned to the address	A12NW (W)	744	-	390985 405710
335	Contemporary Trade Directory Entries Name: Occupational Health Service Location: Rochdale Road, Oldham, Lancashire, OL1 2JH Classification: Hospitals Status: Active Positional Accuracy: Manually positioned to the road within the address or location	A19NW (NE)	727	-	392123 406223
336	Contemporary Trade Directory Entries Name: J E B Tooling Location: Unit 1/2, Five Fold Industrial Park, Vale Drive, Oldham, OL9 6TP Classification: Tool Design, Manufacturers & Makers Status: Inactive Positional Accuracy: Automatically positioned to the address	A8SE (S)	739	-	391834 404756
336	Contemporary Trade Directory Entries Name: Trio Tooling Ltd Location: Unit 1-2, Five Fold Industrial Park, Vale Drive, Oldham, OL9 6TP Classification: Tool Design, Manufacturers & Makers Status: Inactive Positional Accuracy: Automatically positioned to the address	A8SE (S)	739	-	391834 404756
337	Contemporary Trade Directory Entries Name: Ag Bodyworks Location: Unit 1-2, Five Fold Industrial Park, Vale Drive, Oldham, OL9 6TP Classification: Car Body Repairs Status: Inactive Positional Accuracy: Automatically positioned to the address	A8SE (S)	742	-	391824 404751
337	Contemporary Trade Directory Entries Name: O M C Motor Group Location: Manchester Road, Oldham, Lancashire, OL9 6TP Classification: Car Dealers Status: Inactive Positional Accuracy: Manually positioned within the geographical locality	A8SE (S)	742	-	391824 404751
337	Contemporary Trade Directory Entries Name: Charlie Browns Autocentres Location: 234, Manchester Street, Oldham, OL9 6HX Classification: Tyre Dealers Status: Inactive Positional Accuracy: Automatically positioned to the address	A8SE (S)	776	-	391798 404714
337	Contemporary Trade Directory Entries Name: Heating Spares Ltd Location: Energy House, Vale Drive, Oldham, OL9 6TH Classification: Heat Treatment - Metals Status: Inactive Positional Accuracy: Automatically positioned to the address	A8SE (S)	781	-	391766 404706
338	Contemporary Trade Directory Entries Name: Greater Manchester Waste Location: Westwood Industrial Estate, Arkwright Street, Oldham, OL9 9LZ Classification: Waste Disposal Services Status: Inactive Positional Accuracy: Automatically positioned to the address	A7NE (SW)	749	-	391254 404904
338	Contemporary Trade Directory Entries Name: Viridor Waste Ltd Location: Westwood Industrial Estate, Arkwright Street, Oldham, OL9 9LZ Classification: Recycling Services Status: Active Positional Accuracy: Automatically positioned to the address	A7NE (SW)	749	-	391254 404904

Map ID	Details	Quadrant Reference (Compass Direction)	Estimated Distance From Site	Contact	NGR
339	Contemporary Trade Directory Entries Name: R & B Machinery Ltd Location: Stockfield Road, Chadderton, Oldham, OL9 9HD Classification: Waste Processing Machinery Status: Inactive Positional Accuracy: Automatically positioned to the address	A7NE (SW)	763	-	391106 405038
340	Contemporary Trade Directory Entries Name: The Launderette Location: 118, Henshaw Street, Oldham, OL1 2BL Classification: Laundries & Launderettes Status: Inactive Positional Accuracy: Automatically positioned to the address	A14NE (E)	769	-	392545 405584
340	Contemporary Trade Directory Entries Name: Laundry & Ironing Service Location: 118, Henshaw Street, Oldham, OL1 2BL Classification: Laundries & Launderettes Status: Inactive Positional Accuracy: Automatically positioned to the address	A14NE (E)	769	-	392545 405584
341	Contemporary Trade Directory Entries Name: Elliot Maid Services Location: 179, Henshaw Street, Oldham, OL1 2BP Classification: Cleaning Services - Domestic Status: Inactive Positional Accuracy: Automatically positioned to the address	A14NE (E)	780	-	392542 405669
342	Contemporary Trade Directory Entries Name: Concept Metal Products Co Ltd Location: Ward Street, Chadderton, Oldham, OL9 9EX Classification: Sheet Metal Work Status: Inactive Positional Accuracy: Automatically positioned to the address	A7NW (SW)	783	-	391020 405143
342	Contemporary Trade Directory Entries Name: Stagecoach (Manchester) Location: Ward Street, Chadderton, Oldham, OL9 9EX Classification: Bus & Coach Operators & Stations Status: Inactive Positional Accuracy: Automatically positioned to the address	A7NW (SW)	783	-	391020 405143
343	Contemporary Trade Directory Entries Name: Discount Auto Spares Location: Booth Hill Lane, Oldham, OL1 2JT Classification: Car Breakers & Dismantlers Status: Inactive Positional Accuracy: Automatically positioned in the proximity of the address	A19NW (NE)	794	-	392179 406266
343	Contemporary Trade Directory Entries Name: B H Autocare Location: 4, Booth Hill Lane, Oldham, OL1 2JT Classification: Garage Services Status: Inactive Positional Accuracy: Automatically positioned to the address	A19NW (NE)	800	-	392183 406271
343	Contemporary Trade Directory Entries Name: B A H Auto Care Location: Unit 6, Booth Hill Lane, Oldham, Lancashire, OL1 2JT Classification: Car Breakdown & Recovery Services Status: Inactive Positional Accuracy: Manually positioned within the geographical locality	A19NW (NE)	805	-	392191 406271
343	Contemporary Trade Directory Entries Name: P A B Plants Hire & Repair Ltd Location: 10, Booth Hill Lane, Oldham, OL1 2JT Classification: Plant & Machinery Repairs Status: Inactive Positional Accuracy: Automatically positioned to the address	A19NW (NE)	805	-	392191 406271
343	Contemporary Trade Directory Entries Name: Broadbent Vehicle Salvage Location: Booth Hill La, Oldham, Lancashire, OL1 2JT Classification: Car Breakers & Dismantlers Status: Inactive Positional Accuracy: Manually positioned to the road within the address or location	A19NW (NE)	814	-	392180 406290
344	Contemporary Trade Directory Entries Name: Absolute Clean Location: 174, Godson Street, Oldham, OL1 2JX Classification: Cleaning Services - Domestic Status: Inactive Positional Accuracy: Automatically positioned to the address	A19SW (NE)	795	-	392243 406220

Map ID	Details	Quadrant Reference (Compass Direction)	Estimated Distance From Site	Contact	NGR
345	Contemporary Trade Directory Entries Name: David Cook Motors Location: 489-499, Middleton Road, Chadderton, Oldham, OL9 9LA Classification: Car Dealers - Used Status: Active Positional Accuracy: Automatically positioned to the address	A12SW (W)	818	-	390932 405279
345	Contemporary Trade Directory Entries Name: Foxtam Controls Location: 489-499 Middleton Road, Chadderton, Oldham, Lancashire, OL9 9LA Classification: Electronic Component Manufacturers & Distributors Status: Active Positional Accuracy: Automatically positioned to the address	A12SW (W)	818	-	390932 405279
345	Contemporary Trade Directory Entries Name: Middleton Surfacing Ltd Location: Sterling House, 501, Middleton Road, Chadderton, Oldham, OL9 9LY Classification: Road Marking & Surfacing Equipment & Material Manufacturers Status: Active Positional Accuracy: Automatically positioned to the address	A12SW (W)	841	-	390901 405309
345	Contemporary Trade Directory Entries Name: The Stair Lift Experts Location: STERLING HOUSE, 501, MIDDLETON ROAD, CHADDERTON, OL9 9LY Classification: Stairlifts - Manufacturers & Installers Status: Active Positional Accuracy: Automatically positioned to the address	A12SW (W)	841	-	390901 405309
346	Contemporary Trade Directory Entries Name: Johnson Cleaners Ltd Location: 10a, Market Place, Oldham, OL1 1JG Classification: Dry Cleaners Status: Inactive Positional Accuracy: Automatically positioned to the address	A9NE (SE)	826	-	392456 405023
346	Contemporary Trade Directory Entries Name: Klick Photopoint Location: 10b, Market Place, Oldham, OL1 1JG Classification: Photographic Processors Status: Inactive Positional Accuracy: Automatically positioned to the address	A9NE (SE)	826	-	392456 405023
347	Contemporary Trade Directory Entries Name: Homemaid Location: Rifle St, Oldham, Lancashire, OL1 3DN Classification: Cleaning Services - Domestic Status: Inactive Positional Accuracy: Manually positioned to the road within the address or location	A14SE (E)	826	-	392606 405541
348	Contemporary Trade Directory Entries Name: Certina Watches Location: Alexander Ho, Manchester St, Oldham, Lancashire, OL8 1SY Classification: Clocks & Watches - Manufacturers & Wholesalers Status: Inactive Positional Accuracy: Manually positioned to the address or location	A8SE (S)	830	-	391860 404668
349	Contemporary Trade Directory Entries Name: Basic Print Location: 11 Booth House, Oldham, Lancashire, OL9 7TU Classification: Printers Status: Active Positional Accuracy: Manually positioned within the geographical locality	A8SW (S)	832	-	391485 404689
349	Contemporary Trade Directory Entries Name: Pause & Reflect Location: Unit 11, Booth House Trading Estate, Featherstall Road South, Oldham, OL9 7TU Classification: Furniture - Repairing & Restoring Status: Inactive Positional Accuracy: Automatically positioned to the address	A8SW (S)	832	-	391485 404689
349	Contemporary Trade Directory Entries Name: B P Petrol Station Location: Featherstall Road South, Oldham, OL9 6HL Classification: Petrol Filling Stations Status: Active Positional Accuracy: Automatically positioned to the address	A8SW (S)	834	-	391526 404676

Map ID	Details	Quadrant Reference (Compass Direction)	Estimated Distance From Site	Contact	NGR
349	<p>Contemporary Trade Directory Entries</p> <p>Name: B P Service Station Location: Featherstall Road South, Oldham, OL9 6HL Classification: Petrol Filling Stations Status: Inactive Positional Accuracy: Automatically positioned to the address</p>	A8SW (S)	834	-	391526 404676
349	<p>Contemporary Trade Directory Entries</p> <p>Name: Decorative Switch Co Location: 18 Booth House, Featherstall Road, Oldham, Lancashire, OL9 7TQ Classification: Electrical Goods Sales, Manufacturers & Wholesalers Status: Inactive Positional Accuracy: Manually positioned within the geographical locality</p>	A8SW (S)	843	-	391458 404686
350	<p>Contemporary Trade Directory Entries</p> <p>Name: Bibby Transmissions Location: Unit 1, Oldham West Business Centre, Peel Street, Chadderton, Oldham, OL9 9LH Classification: Power Transmission Services Status: Inactive Positional Accuracy: Automatically positioned to the address</p>	A7NW (SW)	834	-	390953 405168
351	<p>Contemporary Trade Directory Entries</p> <p>Name: Lareinas Location: Market Hall, Albion Street, Oldham, OL1 3BG Classification: Dry Cleaners Status: Inactive Positional Accuracy: Automatically positioned to the address</p>	A9NE (SE)	836	-	392545 405159
351	<p>Contemporary Trade Directory Entries</p> <p>Name: Oldham Electronics Location: Market Hall, Albion Street, Oldham, OL1 3BG Classification: Electrical Goods Sales, Manufacturers & Wholesalers Status: Inactive Positional Accuracy: Automatically positioned to the address</p>	A9NE (SE)	836	-	392545 405159
351	<p>Contemporary Trade Directory Entries</p> <p>Name: Kodak Express Location: Market Hall, Albion Street, Oldham, OL1 3BG Classification: Photographic Processors Status: Inactive Positional Accuracy: Automatically positioned to the address</p>	A9NE (SE)	836	-	392545 405159
351	<p>Contemporary Trade Directory Entries</p> <p>Name: Supreme Location: Market Hall, Albion Street, Oldham, OL1 3BG Classification: Toiletries Status: Inactive Positional Accuracy: Automatically positioned to the address</p>	A9NE (SE)	836	-	392545 405159
351	<p>Contemporary Trade Directory Entries</p> <p>Name: Home Centre Location: Market Hall, Albion Street, Oldham, Lancashire, OL1 3BG Classification: Hardware Status: Inactive Positional Accuracy: Automatically positioned to the address</p>	A9NE (SE)	836	-	392545 405159
351	<p>Contemporary Trade Directory Entries</p> <p>Name: Face & Fragrance Location: Market Hall, Albion Street, Oldham, Lancashire, OL1 3BG Classification: Perfume Suppliers Status: Inactive Positional Accuracy: Automatically positioned to the address</p>	A9NE (SE)	836	-	392545 405159
352	<p>Contemporary Trade Directory Entries</p> <p>Name: The Perfume Shop Oldham Location: Unit 21c The Perfume Shop, Oldham, Lancashire, OL1 1HD Classification: Perfume Suppliers Status: Active Positional Accuracy: Automatically positioned to the address</p>	A9NE (SE)	836	-	392447 404994
352	<p>Contemporary Trade Directory Entries</p> <p>Name: Temple Retail Location: 24, Lower Mall, Spindles Shopping Centre, Oldham, OL1 1HE Classification: Electrical Goods Sales, Manufacturers & Wholesalers Status: Inactive Positional Accuracy: Automatically positioned to the address</p>	A9NE (SE)	877	-	392466 404951

Map ID	Details	Quadrant Reference (Compass Direction)	Estimated Distance From Site	Contact	NGR
352	<p>Contemporary Trade Directory Entries</p> <p>Name: Brighthouse Location: 2, Market Place, Oldham, OL1 1JG Classification: Electrical Goods Sales, Manufacturers & Wholesalers Status: Inactive Positional Accuracy: Automatically positioned to the address</p>	A9NE (SE)	882	-	392483 404965
352	<p>Contemporary Trade Directory Entries</p> <p>Name: The Fragrance Shop Location: Unit 21, The Spindles Shopping Centre, Oldham, Lancashire, OL1 1HD Classification: Perfume Suppliers Status: Inactive Positional Accuracy: Manually positioned to the address or location</p>	A9NE (SE)	885	-	392485 404962
352	<p>Contemporary Trade Directory Entries</p> <p>Name: Music Magpie Location: Unit 1, Upper Mall, Oldham, Lancashire, OL1 1HE Classification: Electrical Goods Sales, Manufacturers & Wholesalers Status: Inactive Positional Accuracy: Manually positioned within the geographical locality</p>	A9NE (SE)	896	-	392486 404946
353	<p>Contemporary Trade Directory Entries</p> <p>Name: Kiren Foods Location: Lee Street, Oldham, OL8 1EF Classification: Food Products - Manufacturers Status: Inactive Positional Accuracy: Automatically positioned in the proximity of the address</p>	A8SE (S)	841	-	391947 404675
354	<p>Contemporary Trade Directory Entries</p> <p>Name: Mg Auto Services Location: Booth Hill La, Oldham, Lancashire, OL1 2JT Classification: Car Body Repairs Status: Inactive Positional Accuracy: Manually positioned to the road within the address or location</p>	A19NW (NE)	841	-	392219 406296
354	<p>Contemporary Trade Directory Entries</p> <p>Name: B H A Auto Recycling Location: 2, BOOTH HILL LANE, OLDHAM, OL1 2JT Classification: Car Breakers & Dismantlers Status: Active Positional Accuracy: Automatically positioned to the address</p>	A19NW (NE)	843	-	392210 406305
354	<p>Contemporary Trade Directory Entries</p> <p>Name: Mark Gabriel Location: Booth Hill La, Oldham, Lancashire, OL1 2JT Classification: Sheet Metal Work Status: Inactive Positional Accuracy: Manually positioned to the road within the address or location</p>	A19NW (NE)	865	-	392235 406314
354	<p>Contemporary Trade Directory Entries</p> <p>Name: Nap Engines & Gearboxes Ltd Location: Booth Hill Lane, Oldham, Lancashire, OL1 2JT Classification: Engines - Sales & Service Status: Inactive Positional Accuracy: Manually positioned to the road within the address or location</p>	A19NW (NE)	910	-	392267 406347
355	<p>Contemporary Trade Directory Entries</p> <p>Name: Diamond Cleaning Solutions Location: Spindles Shopping Centre, Oldham, Lancashire, OL1 1HD Classification: Cleaning Services - Domestic Status: Inactive Positional Accuracy: Manually positioned within the geographical locality</p>	A9NE (SE)	843	-	392425 404956
356	<p>Contemporary Trade Directory Entries</p> <p>Name: Wellman Bibby Co Ltd Location: Peel Street, Chadderton, Oldham, OL9 9LH Classification: Power Transmission Services Status: Inactive Positional Accuracy: Automatically positioned in the proximity of the address</p>	A7NW (SW)	845	-	390945 405156
356	<p>Contemporary Trade Directory Entries</p> <p>Name: Terex Port Equipment (Uk) Ltd Location: Unit 3, Oldham West Business Centre, Peel Street, Chadderton, Oldham, Lancashire, OL9 9LH Classification: Materials Handling Equipment Status: Inactive Positional Accuracy: Automatically positioned to the address</p>	A7NW (SW)	884	-	390901 405163

Map ID	Details	Quadrant Reference (Compass Direction)	Estimated Distance From Site	Contact	NGR
357	<p>Contemporary Trade Directory Entries</p> <p>Name: Aston Mayhew Automation Location: 4, Watts Street, Chadderton, Oldham, OL9 9LQ Classification: Wrought Ironwork Status: Inactive Positional Accuracy: Automatically positioned to the address</p>	A12SW (W)	847	-	390918 405222
358	<p>Contemporary Trade Directory Entries</p> <p>Name: H M A Beds Location: Hartford Ind Est, Suthers St, Oldham, Lancashire, OL9 7TQ Classification: Bed & Mattress Manufacturers Status: Inactive Positional Accuracy: Manually positioned within the geographical locality</p>	A7SE (SW)	851	-	391376 404710
358	<p>Contemporary Trade Directory Entries</p> <p>Name: Complete Auto Solutions Location: Unit 8, Hartford Trading Estate, Suthers Street, Oldham, OL9 7TQ Classification: Engine Rebuilding & Reconditioning Status: Inactive Positional Accuracy: Automatically positioned to the address</p>	A7SE (S)	853	-	391409 404694
358	<p>Contemporary Trade Directory Entries</p> <p>Name: Avasia Enterprises Location: 72 Hartford Industrial Estate, Suthers Street, Oldham, Lancashire, OL9 7TQ Classification: Bathroom Fixtures - Manufacturers Status: Inactive Positional Accuracy: Automatically positioned to the address</p>	A7SE (S)	853	-	391409 404694
358	<p>Contemporary Trade Directory Entries</p> <p>Name: D & J Autos M O T Centre Ltd Location: Unit 50, Hartford Industrial Estate, Suthers Street, Oldham, OL9 7TQ Classification: Mot Testing Centres Status: Active Positional Accuracy: Automatically positioned to the address</p>	A7SE (S)	853	-	391409 404694
358	<p>Contemporary Trade Directory Entries</p> <p>Name: S K Motors Location: Unit 1, Hartford Industrial Estate, Suthers Street, Oldham, OL9 7TQ Classification: Garage Services Status: Active Positional Accuracy: Automatically positioned to the address</p>	A7SE (S)	869	-	391397 404681
358	<p>Contemporary Trade Directory Entries</p> <p>Name: A C Auto Craft Location: Unit 20, Hartford Industrial Estate, Suthers Street, Oldham, OL9 7TQ Classification: Garage Services Status: Inactive Positional Accuracy: Automatically positioned in the proximity of the address</p>	A7SE (S)	869	-	391397 404681
358	<p>Contemporary Trade Directory Entries</p> <p>Name: A1 Mobile Location: Unit 20, Hartford Industrial Estate, Suthers Street, Oldham, OL9 7TQ Classification: Commercial Vehicle Bodybuilders & Repairers Status: Inactive Positional Accuracy: Automatically positioned in the proximity of the address</p>	A7SE (S)	869	-	391397 404681
358	<p>Contemporary Trade Directory Entries</p> <p>Name: K L S Mechanical Services Location: Unit 16/17, Hartford Industrial Estate, Suthers Street, Oldham, OL9 7TQ Classification: Ventilators & Ventilation Systems Status: Inactive Positional Accuracy: Automatically positioned in the proximity of the address</p>	A7SE (S)	869	-	391397 404681
358	<p>Contemporary Trade Directory Entries</p> <p>Name: Team Works Design Location: Hartford Industrial Estate, Suthers Street, Oldham, OL9 7TQ Classification: Clothing & Fabrics - Manufacturers Status: Inactive Positional Accuracy: Automatically positioned in the proximity of the address</p>	A7SE (S)	869	-	391397 404681
358	<p>Contemporary Trade Directory Entries</p> <p>Name: Avasia Enterprises Location: Hartford Industrial Estate, Suthers Street, Oldham, OL9 7TQ Classification: Clothing & Fabrics - Manufacturers Status: Inactive Positional Accuracy: Automatically positioned in the proximity of the address</p>	A7SE (S)	869	-	391397 404681
358	<p>Contemporary Trade Directory Entries</p> <p>Name: Aviation Panels Location: Hartford Industrial Estate, Suthers Street, Oldham, OL9 7TQ Classification: Sheet Metal Work Status: Inactive Positional Accuracy: Automatically positioned in the proximity of the address</p>	A7SE (S)	869	-	391397 404681

Map ID	Details	Quadrant Reference (Compass Direction)	Estimated Distance From Site	Contact	NGR
358	Contemporary Trade Directory Entries Name: Smart Fabrics Ltd Location: Unit 60/61, Hartford Industrial Estate, Suthers Street, Oldham, OL9 7TQ Classification: Clothing & Fabrics - Manufacturers Status: Inactive Positional Accuracy: Automatically positioned in the proximity of the address	A7SE (S)	869	-	391397 404681
358	Contemporary Trade Directory Entries Name: Redwatch Fire Protection Ltd Location: Unit 13, Hartford Industrial Estate, Suthers Street, Oldham, OL9 7TQ Classification: Firefighting Equipment Status: Inactive Positional Accuracy: Automatically positioned in the proximity of the address	A7SE (S)	869	-	391397 404681
358	Contemporary Trade Directory Entries Name: Queensgate Location: Unit 5-6, Hartford Industrial Estate, Suthers Street, Oldham, OL9 7TQ Classification: Precision Engineers Status: Inactive Positional Accuracy: Automatically positioned to the address	A7SE (S)	869	-	391397 404681
358	Contemporary Trade Directory Entries Name: Jf Motors Location: Hartford Industrial Estate, Suthers Street, Oldham, OL9 7TQ Classification: Garage Services Status: Inactive Positional Accuracy: Automatically positioned in the proximity of the address	A7SE (S)	869	-	391397 404681
358	Contemporary Trade Directory Entries Name: Beds Direct Location: Hartford Industrial Estate, Suthers Street, Oldham, OL9 7TQ Classification: Bed & Mattress Manufacturers Status: Inactive Positional Accuracy: Automatically positioned in the proximity of the address	A7SE (S)	869	-	391397 404681
358	Contemporary Trade Directory Entries Name: Vic'S Cutting Service Location: Hartford Industrial Estate, Suthers Street, Oldham, OL9 7TQ Classification: Clothing & Fabrics - Manufacturers Status: Inactive Positional Accuracy: Automatically positioned in the proximity of the address	A7SE (S)	869	-	391397 404681
358	Contemporary Trade Directory Entries Name: Booth House Tyres Location: Booth House, Suthers Street, Oldham, Lancashire, OL9 7TQ Classification: Tyre Dealers Status: Inactive Positional Accuracy: Manually positioned within the geographical locality	A7SE (S)	869	-	391397 404681
358	Contemporary Trade Directory Entries Name: E M P F Location: Unit 51, Hartford Ind Est, Suthers St, Oldham, Lancashire, OL9 7TQ Classification: Plastics - Welding Status: Inactive Positional Accuracy: Manually positioned to the address or location	A7SE (S)	869	-	391396 404681
358	Contemporary Trade Directory Entries Name: Rthaus Location: Unit 20, Hartford Industrial Estate, Suthers Street, Oldham, Lancashire, OL9 7TQ Classification: Digital Printing Status: Inactive Positional Accuracy: Automatically positioned to the address	A7SE (S)	869	-	391397 404681
358	Contemporary Trade Directory Entries Name: Decorative Metal Products Location: Unit 5-6, Hartford Industrial Estate, Suthers Street, Oldham, OL9 7TQ Classification: Tungsten Tool Manufacturers & Distributors Status: Active Positional Accuracy: Automatically positioned to the address	A7SE (S)	869	-	391397 404681
358	Contemporary Trade Directory Entries Name: David Murray Horseboxes Ltd Location: Unit 5, Hartford Works, Suthers St, Oldham, Lancashire, OL9 7TQ Classification: Horse Boxes & Transporting Status: Inactive Positional Accuracy: Manually positioned within the geographical locality	A7SE (SW)	873	-	391371 404688

Map ID	Details	Quadrant Reference (Compass Direction)	Estimated Distance From Site	Contact	NGR
358	<p>Contemporary Trade Directory Entries</p> <p>Name: The Studio Works Location: Unit 29,Hartford Ind Est,Suthers St, Oldham, Lancashire, OL9 7TQ Classification: Printers Status: Inactive Positional Accuracy: Manually positioned within the geographical locality</p>	A7SE (SW)	879	-	391368 404683
358	<p>Contemporary Trade Directory Entries</p> <p>Name: Keel Toys Ltd Location: Booth House,Suthers St, Oldham, Lancashire, OL9 7TQ Classification: Distribution Services Status: Inactive Positional Accuracy: Manually positioned to the road within the address or location</p>	A7SE (S)	903	-	391378 404652
359	<p>Contemporary Trade Directory Entries</p> <p>Name: Nicola Jane Location: 29, Laburnum Avenue, Chadderton, Oldham, OL9 0EF Classification: Millinery Manufacturers & Wholesalers Status: Inactive Positional Accuracy: Automatically positioned to the address</p>	A17SW (NW)	852	-	391040 406099
360	<p>Contemporary Trade Directory Entries</p> <p>Name: Betta Living Kitchen & Bedrooms Location: Dean House, Suthers Street, Oldham, Lancashire, OL9 7TH Classification: Manufacturers Status: Inactive Positional Accuracy: Manually positioned to the address or location</p>	A7SE (SW)	870	-	391336 404707
360	<p>Contemporary Trade Directory Entries</p> <p>Name: Acl Motorcycles Location: Hartford Ind Est,Suthers St, Oldham, Lancashire, OL9 7TQ Classification: Motor Cycle Repairs Status: Inactive Positional Accuracy: Manually positioned to the road within the address or location</p>	A7SE (SW)	914	-	391296 404678
361	<p>Contemporary Trade Directory Entries</p> <p>Name: Asda Petrol Location: 1, Milne Street, Chadderton, Oldham, OL9 0JE Classification: Petrol Filling Stations Status: Active Positional Accuracy: Automatically positioned to the address</p>	A12SW (W)	878	-	390837 405535
362	<p>Contemporary Trade Directory Entries</p> <p>Name: Peter Robinson Location: 15, Cobden Street, Chadderton, Oldham, OL9 9LE Classification: Bookbinding & Equipment Status: Inactive Positional Accuracy: Automatically positioned to the address</p>	A12SW (W)	879	-	390871 405270
362	<p>Contemporary Trade Directory Entries</p> <p>Name: Wren Metal Co Ltd Location: Russell Street, Chadderton, Oldham, OL9 9LD Classification: Sheet Metal Work Status: Inactive Positional Accuracy: Automatically positioned in the proximity of the address</p>	A12SW (W)	908	-	390840 405277
362	<p>Contemporary Trade Directory Entries</p> <p>Name: Quality Coatings Ltd Location: Russell Street, Chadderton, Oldham, OL9 9LD Classification: Powder Coatings Status: Inactive Positional Accuracy: Automatically positioned to the address</p>	A12SW (W)	908	-	390840 405277
362	<p>Contemporary Trade Directory Entries</p> <p>Name: Pennine Systems Location: Unit 2,Cobden St, Chadderton, Oldham, Lancashire, OL9 9LE Classification: Manufacturers Status: Inactive Positional Accuracy: Manually positioned to the road within the address or location</p>	A12SW (W)	914	-	390844 405237
362	<p>Contemporary Trade Directory Entries</p> <p>Name: B V G Trade Centre Location: Bvg Trade Centre,Cobden Street, Chadderton, Oldham, Lancashire, OL9 9LE Classification: Car Dealers - Used Status: Inactive Positional Accuracy: Manually positioned to the road within the address or location</p>	A12SW (W)	919	-	390840 405233
363	<p>Contemporary Trade Directory Entries</p> <p>Name: Martin Darlington Location: Sheepfoot Lane, Oldham, OL1 2PD Classification: Road Haulage Services Status: Inactive Positional Accuracy: Automatically positioned to the address</p>	A18NW (N)	879	-	391742 406485

Map ID	Details	Quadrant Reference (Compass Direction)	Estimated Distance From Site	Contact	NGR
364	Contemporary Trade Directory Entries Name: D M Tyres Location: Rear of 274, Manchester Street, Oldham, OL9 6HB Classification: Tyre Dealers Status: Active Positional Accuracy: Automatically positioned to the address	A8SW (S)	884	-	391673 404604
364	Contemporary Trade Directory Entries Name: K J Refrigeration Location: 274, Manchester Street, OLDHAM, OL9 6HB Classification: Refrigerators & Freezers - Servicing & Repairs Status: Active Positional Accuracy: Automatically positioned to the address	A8SW (S)	892	-	391673 404596
365	Contemporary Trade Directory Entries Name: Lansdowne Metals Location: Lansdowne Road, Chadderton, Oldham, OL9 9EF Classification: Scrap Metal Merchants Status: Inactive Positional Accuracy: Automatically positioned to the address	A7NE (SW)	884	-	391079 404881
366	Contemporary Trade Directory Entries Name: Royton Caravan Centre Location: Unit 3, Bank Top Industrial Estate, Bisley Street, Oldham, OL8 1UF Classification: Caravans - Servicing & Repairs Status: Inactive Positional Accuracy: Automatically positioned to the address	A8SE (S)	885	-	391858 404612
366	Contemporary Trade Directory Entries Name: R T Oldham Service Centre Location: Unit 1 Green Street, Oldham, Lancashire, OL8 1TA Classification: Garage Services Status: Active Positional Accuracy: Manually positioned within the geographical locality	A8SE (S)	912	-	391879 404588
366	Contemporary Trade Directory Entries Name: Premier Castings Location: The Old Foundry, Green Street, Oldham, OL8 1TA Classification: Foundries Status: Inactive Positional Accuracy: Automatically positioned to the address	A8SE (S)	912	-	391879 404588
366	Contemporary Trade Directory Entries Name: Custom Roller Shutters Location: Custom Ho, Green St, Oldham, Lancashire, OL8 1TA Classification: Roller Shutter Manufacturers Status: Inactive Positional Accuracy: Manually positioned to the road within the address or location	A8SE (S)	916	-	391856 404580
367	Contemporary Trade Directory Entries Name: Taylor Bros Ltd Location: Lee Street, Oldham, OL8 1EE Classification: Telecommunications Equipment & Systems Status: Inactive Positional Accuracy: Automatically positioned to the address	A8SE (S)	896	-	391914 404611
367	Contemporary Trade Directory Entries Name: Ak Car Specialist Location: Lee Street, Oldham, Lancashire, OL8 1EF Classification: Car Dealers - Used Status: Inactive Positional Accuracy: Manually positioned to the road within the address or location	A8SE (S)	901	-	391931 404610
367	Contemporary Trade Directory Entries Name: T M Tyres Location: Unit 2 Lee Street, Oldham, Lancashire, OL8 1EF Classification: Tyre Dealers Status: Active Positional Accuracy: Manually positioned within the geographical locality	A8SE (S)	930	-	391939 404582
367	Contemporary Trade Directory Entries Name: Brymas Ltd Location: Lee Street, Oldham, OL8 1EF Classification: Stone Products - Manufacturers Status: Inactive Positional Accuracy: Automatically positioned to the address	A8SE (S)	930	-	391939 404582
368	Contemporary Trade Directory Entries Name: Car Scraping Scrap Yards In Oldham Location: Italia House, Pass Street, Oldham, OL9 6HZ Classification: Car Breakers & Dismantlers Status: Inactive Positional Accuracy: Automatically positioned to the address	A8SW (S)	900	-	391604 404595

Map ID	Details	Quadrant Reference (Compass Direction)	Estimated Distance From Site	Contact	NGR
368	<p>Contemporary Trade Directory Entries</p> <p>Name: Mist Control Systems Ltd Location: Italia House, Pass Street, Oldham, Lancashire, OL9 6HZ Classification: Filtration Systems & Services Status: Inactive Positional Accuracy: Manually positioned to the address or location</p>	A8SW (S)	900	-	391604 404594
368	<p>Contemporary Trade Directory Entries</p> <p>Name: Mist Control Systems Location: Italia House, Pass Street, OLDHAM, OL9 6HZ Classification: Filtration Systems & Services Status: Inactive Positional Accuracy: Automatically positioned to the address</p>	A8SW (S)	900	-	391604 404595
368	<p>Contemporary Trade Directory Entries</p> <p>Name: Union Garage Location: Rear of 290, Manchester Street, OLDHAM, OL9 6HB Classification: Garage Services Status: Inactive Positional Accuracy: Automatically positioned to the address</p>	A8SW (S)	929	-	391626 404562
369	<p>Contemporary Trade Directory Entries</p> <p>Name: Zetex Plc Location: Bentfield Ind Units, Stockfield Rd, Chadderton, Oldham, Lancashire, OL9 9LL Classification: Electronic Component Manufacturers & Distributors Status: Inactive Positional Accuracy: Manually positioned to the address or location</p>	A7NW (SW)	901	-	390962 405004
369	<p>Contemporary Trade Directory Entries</p> <p>Name: Service Care Ltd Location: Unit 2/3, Bentfield Industrial Units, Stockfield Road, Chadderton, Oldham, Lancashire, OL9 9LL Classification: Electrical Engineers Status: Inactive Positional Accuracy: Manually positioned to the address or location</p>	A7NW (SW)	901	-	390962 405005
369	<p>Contemporary Trade Directory Entries</p> <p>Name: Diodes Setex Semiconductors Ltd Location: Bentfield Industrial Units, Stockfield Road, Chadderton, OLDHAM, OL9 9LL Classification: Electronic Component Manufacturers & Distributors Status: Inactive Positional Accuracy: Automatically positioned to the address</p>	A7NW (SW)	901	-	390962 405005
370	<p>Contemporary Trade Directory Entries</p> <p>Name: Instyle Audio & Vision (Oldham) Ltd Location: 53, George Street, OLDHAM, OL1 1LT Classification: Electrical Goods Sales, Manufacturers & Wholesalers Status: Inactive Positional Accuracy: Automatically positioned to the address</p>	A9SW (SE)	902	-	392421 404863
371	<p>Contemporary Trade Directory Entries</p> <p>Name: Max Spielmann Location: 21, High Street, Oldham, Lancashire, OL1 3AJ Classification: Photographic Processors Status: Inactive Positional Accuracy: Automatically positioned to the address</p>	A9NE (SE)	902	-	392580 405082
372	<p>Contemporary Trade Directory Entries</p> <p>Name: P B E Marking Systems Ltd Location: Admiral House, Parsons Street, Oldham, OL9 7AH Classification: Printers - Glass, Metal, Plastics Etc. Status: Inactive Positional Accuracy: Automatically positioned in the proximity of the address</p>	A7SE (S)	913	-	391409 404629
372	<p>Contemporary Trade Directory Entries</p> <p>Name: Monarch Machinery Ltd Location: Lavenham Business Centre, Parsons Street, Oldham, OL9 7AN Classification: Laundry Equipment Manufacturers & Suppliers Status: Inactive Positional Accuracy: Automatically positioned in the proximity of the address</p>	A7SE (S)	913	-	391409 404629
372	<p>Contemporary Trade Directory Entries</p> <p>Name: S K Motors Location: Parsons Street, Oldham, OL9 7AH Classification: Garage Services Status: Inactive Positional Accuracy: Automatically positioned in the proximity of the address</p>	A7SE (S)	913	-	391409 404629

Map ID	Details	Quadrant Reference (Compass Direction)	Estimated Distance From Site	Contact	NGR
372	<p>Contemporary Trade Directory Entries</p> <p>Name: Northwest Threading Services Location: 7, Suthers Street, Oldham, OL9 7TE Classification: Tool Design, Manufacturers & Makers Status: Inactive Positional Accuracy: Automatically positioned to the address</p>	A7SE (S)	947	-	391363 404611
373	<p>Contemporary Trade Directory Entries</p> <p>Name: R S Commercials & 4x4 Ltd Location: Unit 1, Booth Hill Lane, Royton, OL1 2JT Classification: Commercial Vehicle Servicing, Repairs, Parts & Accessories Status: Inactive Positional Accuracy: Automatically positioned to the address</p>	A19NW (NE)	916	-	392279 406345
374	<p>Contemporary Trade Directory Entries</p> <p>Name: Lancsco Ltd Location: Prospect House, Featherstall Road South, Oldham, OL9 6HT Classification: Waste Disposal Services Status: Inactive Positional Accuracy: Automatically positioned to the address</p>	A8SW (S)	916	-	391518 404594
375	<p>Contemporary Trade Directory Entries</p> <p>Name: Dixons Location: 21-22, Town Square Shopping Centre, Oldham, OL1 1XF Classification: Electrical Goods Sales, Manufacturers & Wholesalers Status: Inactive Positional Accuracy: Automatically positioned to the address</p>	A9NE (SE)	919	-	392562 405015
376	<p>Contemporary Trade Directory Entries</p> <p>Name: Direct Discounts Location: Unit 1-2, Larch Street, Oldham, OL8 1BX Classification: Electrical Goods Sales, Manufacturers & Wholesalers Status: Active Positional Accuracy: Automatically positioned to the address</p>	A8SW (S)	923	-	391723 404564
377	<p>Contemporary Trade Directory Entries</p> <p>Name: James Of Chadderton Location: 513, Middleton Road, Chadderton, Oldham, OL9 9SH Classification: Dry Cleaners Status: Inactive Positional Accuracy: Automatically positioned to the address</p>	A12SW (W)	925	-	390809 405339
378	<p>Contemporary Trade Directory Entries</p> <p>Name: S S C Foundations Ltd Location: Lavenham Business Centre, Parsons Street, Oldham, OL9 7AH Classification: Engineers - General Status: Inactive Positional Accuracy: Automatically positioned to the address</p>	A8SW (S)	927	-	391437 404605
379	<p>Contemporary Trade Directory Entries</p> <p>Name: Gillbank Engineering Ltd Location: Stockfield Road, Chadderton, Oldham, OL9 9LU Classification: Precision Engineers Status: Inactive Positional Accuracy: Automatically positioned to the address</p>	A7NW (SW)	934	-	390858 405137
379	<p>Contemporary Trade Directory Entries</p> <p>Name: Wheelbase Location: Sun Mill, Stockfield Road, Chadderton, Oldham, OL9 9LU Classification: Tyre Dealers Status: Inactive Positional Accuracy: Automatically positioned to the address</p>	A7NW (SW)	934	-	390858 405137
379	<p>Contemporary Trade Directory Entries</p> <p>Name: Carzone Location: Stockfield Road, Chadderton, Oldham, OL9 9LU Classification: Car Dealers Status: Inactive Positional Accuracy: Automatically positioned in the proximity of the address</p>	A7NW (SW)	934	-	390858 405137
380	<p>Contemporary Trade Directory Entries</p> <p>Name: Pentagon Group Location: CHADDERTON WAY, OLDHAM, OL1 2QL Classification: Car Dealers Status: Active Positional Accuracy: Automatically positioned to the address</p>	A17NE (NW)	938	-	391265 406415
380	<p>Contemporary Trade Directory Entries</p> <p>Name: Pentagon Location: Chadderton Way, Oldham, OL1 2QL Classification: Car Dealers Status: Active Positional Accuracy: Automatically positioned to the address</p>	A17NE (NW)	940	-	391259 406414

Map ID	Details	Quadrant Reference (Compass Direction)	Estimated Distance From Site	Contact	NGR
381	<p>Contemporary Trade Directory Entries</p> <p>Name: W J Lewis Location: Watts Street, Chadderton, Oldham, Lancashire, OL9 9LQ Classification: Builders' Merchants Status: Active Positional Accuracy: Automatically positioned to the address</p>	A12SW (W)	946	-	390799 405287
381	<p>Contemporary Trade Directory Entries</p> <p>Name: Hubbert Engineering Co Ltd Location: Unit 4, Watts Street, Chadderton, Oldham, OL9 9LQ Classification: Shredding Equipment & Services Status: Inactive Positional Accuracy: Automatically positioned to the address</p>	A12SW (W)	981	-	390759 405307
382	<p>Contemporary Trade Directory Entries</p> <p>Name: Blackstone Breakers Location: Unit 2-3, Bentfield Industrial Units, Stockfield Road, Chadderton, Oldham, OL9 9LL Classification: Car Breakers & Dismantlers Status: Active Positional Accuracy: Automatically positioned to the address</p>	A7NW (SW)	948	-	390946 404944
382	<p>Contemporary Trade Directory Entries</p> <p>Name: Diodes Zetex Semiconductors Ltd Location: Unit 2-3 Bentfield Industrial Units, Stockfield Road, Chadderton, Oldham, Lancashire, OL9 9LL Classification: Electronic Component Manufacturers & Distributors Status: Active Positional Accuracy: Manually positioned within the geographical locality</p>	A7NW (SW)	948	-	390946 404944
382	<p>Contemporary Trade Directory Entries</p> <p>Name: Diodes Zetex Plc Location: Zetex Technology Park, Stockfield Road, Chadderton, Oldham, Lancashire, OL9 9LL Classification: Machine Shops Status: Inactive Positional Accuracy: Manually positioned within the geographical locality</p>	A7NW (SW)	948	-	390946 404944
383	<p>Contemporary Trade Directory Entries</p> <p>Name: Active Repairs Location: Unit 17 Peel Street, Chadderton, Oldham, Lancashire, OL9 9LN Classification: Commercial Vehicle Servicing, Repairs, Parts & Accessories Status: Active Positional Accuracy: Manually positioned to the road within the address or location</p>	A7NW (SW)	948	-	390910 405000
383	<p>Contemporary Trade Directory Entries</p> <p>Name: Cemex Uk Location: Peel Street, Chadderton, Oldham, Lancashire, OL9 9LN Classification: Concrete & Mortar Ready Mixed Status: Active Positional Accuracy: Manually positioned within the geographical locality</p>	A7NW (SW)	971	-	390872 405019
383	<p>Contemporary Trade Directory Entries</p> <p>Name: C V B Motors Ltd Location: Unit 2, Vale Mill, Peel Street, Chadderton, Oldham, OL9 9LN Classification: Garage Services Status: Active Positional Accuracy: Automatically positioned to the address</p>	A7NW (SW)	972	-	390872 405019
383	<p>Contemporary Trade Directory Entries</p> <p>Name: Gee Cee Tarpaulins Location: Unit 1, Vale Mill, Peel Street, Chadderton, Oldham, OL9 9LN Classification: Tarpaulins Status: Inactive Positional Accuracy: Automatically positioned to the address</p>	A7NW (SW)	972	-	390872 405019
383	<p>Contemporary Trade Directory Entries</p> <p>Name: Richards & Smirk Metals Ltd Location: Peel Street, Chadderton, Oldham, OL9 9LH Classification: Scrap Metal Merchants Status: Active Positional Accuracy: Automatically positioned to the address</p>	A7NW (SW)	972	-	390872 405019
383	<p>Contemporary Trade Directory Entries</p> <p>Name: Gee Cee Tarpaulins Location: Unit 1, Vale Mill, Peel Street, Chadderton, Oldham, OL9 9LN Classification: Tarpaulins Status: Inactive Positional Accuracy: Automatically positioned to the address</p>	A7NW (SW)	972	-	390872 405019

Map ID	Details	Quadrant Reference (Compass Direction)	Estimated Distance From Site	Contact	NGR
383	<p>Contemporary Trade Directory Entries</p> <p>Name: Bespoke Direct Furniture Location: Unit 3/A, Vale Mill, Peel Street, Chadderton, Oldham, OL9 9LN Classification: Furniture Manufacturers - Home & Office Status: Inactive Positional Accuracy: Automatically positioned to the address</p>	A7NW (SW)	972	-	390872 405019
383	<p>Contemporary Trade Directory Entries</p> <p>Name: Chatterton Tyres & Hand Car Wash Location: Unit 3/A, Vale Mill, Peel Street, Chadderton, Oldham, OL9 9LN Classification: Tyre Dealers Status: Inactive Positional Accuracy: Automatically positioned to the address</p>	A7NW (SW)	972	-	390872 405019
383	<p>Contemporary Trade Directory Entries</p> <p>Name: Cemex Oldham Concrete Plant Concrete Sales Location: Peel Street, Chadderton, Oldham, Lancashire, OL9 9LN Classification: Concrete & Mortar Ready Mixed Status: Active Positional Accuracy: Manually positioned to the address or location</p>	A7NW (SW)	992	-	390870 404980
384	<p>Contemporary Trade Directory Entries</p> <p>Name: Wickes Oldham Location: Wickes, Larch Street, Oldham, OL8 1TA Classification: Builders' Merchants Status: Active Positional Accuracy: Automatically positioned to the address</p>	A8SE (S)	956	-	391816 404535
385	<p>Contemporary Trade Directory Entries</p> <p>Name: Quality Food Location: Unit 2, Shopping Precinct, Middleton Road, Chadderton, Oldham, Lancashire, OL9 0LQ Classification: Frozen Food Processors & Distributors Status: Inactive Positional Accuracy: Manually positioned to the address or location</p>	A12SW (W)	961	-	390759 405471
386	<p>Contemporary Trade Directory Entries</p> <p>Name: Dust Covers Ltd Location: Albion Works, Silver St, Oldham, Lancashire, OL1 1HX Classification: Filter Manufacturers & Suppliers Status: Inactive Positional Accuracy: Manually positioned to the address or location</p>	A9SE (SE)	962	-	392481 404840
386	<p>Contemporary Trade Directory Entries</p> <p>Name: Red Rose Products Ltd Location: Albion Works, Silver Street, Oldham, OL1 1HU Classification: Bags, Belts & Accessories - Manufacturers & Suppliers Status: Active Positional Accuracy: Automatically positioned to the address</p>	A9SE (SE)	971	-	392492 404838
386	<p>Contemporary Trade Directory Entries</p> <p>Name: Dust Covers Location: Albion Works, Silver Street, Oldham, OL1 1HU Classification: Filter Manufacturers & Suppliers Status: Active Positional Accuracy: Automatically positioned to the address</p>	A9SE (SE)	971	-	392492 404838
386	<p>Contemporary Trade Directory Entries</p> <p>Name: P C Assist Location: 49, Union Street, Oldham, OL1 1HH Classification: Computer Manufacturers Status: Inactive Positional Accuracy: Automatically positioned to the address</p>	A9SE (SE)	997	-	392519 404829
387	<p>Contemporary Trade Directory Entries</p> <p>Name: Sagittarius Ltd Location: Chadderton, OL9 9LT Classification: Brassware Manufacturers Status: Active Positional Accuracy: Automatically positioned to the address</p>	A12SW (W)	963	-	390796 405226
387	<p>Contemporary Trade Directory Entries</p> <p>Name: Manchester Gates Location: Chadderton, OL9 9LQ Classification: Wrought Ironwork Status: Active Positional Accuracy: Automatically positioned to the address</p>	A12SW (W)	977	-	390776 405247

Map ID	Details	Quadrant Reference (Compass Direction)	Estimated Distance From Site	Contact	NGR
387	Contemporary Trade Directory Entries Name: F & F Drum Re Conditioners Location: Cobden Street, Chadderton, Oldham, OL9 9LE Classification: Waste Disposal Services Status: Active Positional Accuracy: Automatically positioned to the address	A7NW (W)	977	-	390789 405202
388	Contemporary Trade Directory Entries Name: Aa Service Centre Location: 34, King Street, Oldham, OL8 1EU Classification: Garage Services Status: Inactive Positional Accuracy: Automatically positioned to the address	A9SW (SE)	964	-	392345 404718
388	Contemporary Trade Directory Entries Name: Halfords Autocentre Oldham Location: 34, King Street, Oldham, OL8 1EU Classification: Garage Services Status: Active Positional Accuracy: Automatically positioned to the address	A9SW (SE)	965	-	392345 404716
389	Contemporary Trade Directory Entries Name: Need A Part Uk Ltd Location: Booth Hill Lane, Oldham, OL1 2JT Classification: Car Breakers & Dismantlers Status: Inactive Positional Accuracy: Automatically positioned to the address	A19NW (NE)	965	-	392342 406359
389	Contemporary Trade Directory Entries Name: Need-A-Part German Location: Booth Hill Lane, Oldham, OL1 2JT Classification: Car Breakers & Dismantlers Status: Inactive Positional Accuracy: Automatically positioned to the address	A19NW (NE)	965	-	392342 406359
390	Contemporary Trade Directory Entries Name: E A E Polishing Services Ltd Location: Green Street, Oldham, OL8 1TA Classification: Metal Finishing Services Status: Active Positional Accuracy: Automatically positioned to the address	A3NE (S)	969	-	391886 404532
390	Contemporary Trade Directory Entries Name: Oldham Tyres Location: Green Street, Oldham, OL8 1TA Classification: Tyre Dealers Status: Active Positional Accuracy: Automatically positioned to the address	A3NE (S)	982	-	391914 404523
391	Contemporary Trade Directory Entries Name: J M A Automotive Workshop Location: Risley Street Garage, Bar Gap Road, OLDHAM, OL1 3RL Classification: Mot Testing Centres Status: Inactive Positional Accuracy: Automatically positioned to the address	A14NE (E)	979	-	392730 405738
392	Contemporary Trade Directory Entries Name: Marsland Service Station Location: 289, Manchester Street, Oldham, OL8 1SY Classification: Petrol Filling Stations Status: Inactive Positional Accuracy: Automatically positioned to the address	A3NW (S)	980	-	391661 404508
392	Contemporary Trade Directory Entries Name: Shell Service Station Location: Manchester Street, Oldham, Lancashire, OL8 1SY Classification: Petrol Filling Stations Status: Inactive Positional Accuracy: Automatically positioned to the address	A3NW (S)	980	-	391661 404508
392	Contemporary Trade Directory Entries Name: Shell Location: 289 Manchester Street, Oldham, Lancashire, OL8 1SY Classification: Petrol Filling Stations Status: Active Positional Accuracy: Automatically positioned to the address	A3NW (S)	980	-	391661 404508
392	Contemporary Trade Directory Entries Name: Shell Service Station Location: 289 Manchester Street, Oldham, Lancashire, OL8 1SY Classification: Petrol Filling Stations Status: Inactive Positional Accuracy: Automatically positioned to the address	A3NW (S)	980	-	391661 404508

Map ID	Details	Quadrant Reference (Compass Direction)	Estimated Distance From Site	Contact	NGR
392	Contemporary Trade Directory Entries Name: Pro Fit Location: Walker Street, OLDHAM, OL8 1SX Classification: Garage Services Status: Active Positional Accuracy: Automatically positioned to the address	A3NW (S)	981	-	391660 404507
392	Contemporary Trade Directory Entries Name: Green'S Automotive Location: Allen Street, Oldham, OL8 1UQ Classification: Car Body Repairs Status: Inactive Positional Accuracy: Automatically positioned to the address	A3NW (S)	986	-	391655 404503
392	Contemporary Trade Directory Entries Name: Greens Automotive Location: Allen Street, Oldham, OL8 1UQ Classification: Car Body Repairs Status: Active Positional Accuracy: Automatically positioned to the address	A3NW (S)	986	-	391655 404503
393	Contemporary Trade Directory Entries Name: 247 Mobile Tyre Services Location: Lee Street, Oldham, OL8 1EF Classification: Tyre Dealers Status: Inactive Positional Accuracy: Automatically positioned to the address	A3NE (S)	986	-	391973 404532
393	Contemporary Trade Directory Entries Name: Fast Fit Auto'S Location: Unit 1,38 Lee Street, Oldham, Lancashire, OL8 1EF Classification: Garage Services Status: Active Positional Accuracy: Automatically positioned to the address	A3NE (S)	986	-	391973 404532
393	Contemporary Trade Directory Entries Name: Napier Garage Ltd Location: Lee Street, Oldham, OL8 1EF Classification: Garage Services Status: Inactive Positional Accuracy: Automatically positioned to the address	A3NE (S)	991	-	391980 404528
394	Contemporary Trade Directory Entries Name: Supasnaps Location: 24, High Street, Oldham, OL1 1JA Classification: Photographic Processors Status: Inactive Positional Accuracy: Automatically positioned to the address	A9NE (SE)	987	-	392648 405028
395	Contemporary Trade Directory Entries Name: Vehicle Concepts Location: Allen Street, Oldham, OL8 1UQ Classification: Car Body Repairs Status: Inactive Positional Accuracy: Automatically positioned to the address	A3NW (S)	992	-	391747 404495
396	Contemporary Trade Directory Entries Name: Cemex Oldham Concrete Plant Concrete Account Orders Location: Peel Street, Chadderton, Oldham, Lancashire, OL9 9LN Classification: Concrete & Mortar Ready Mixed Status: Active Positional Accuracy: Manually positioned to the address or location	A7NW (SW)	999	-	390869 404968
397	Fuel Station Entries Name: Tesco Oldham Chadderton Location: Featherstall Road North , Oldham, Greater Manchester, OL9 6BW Brand: TESCO Premises Type: Hypermarket Status: Open Positional Accuracy: Manually positioned to the address or location	A13NW (NW)	40	-	391680 405585
398	Fuel Station Entries Name: Featherstall Road Service Station Location: Featherstall Road South , Featherstall , Oldham, Greater Manchester, OL9 6HL Brand: BP Premises Type: Petrol Station Status: Open Positional Accuracy: Automatically positioned to the address	A8SW (S)	736	-	391532 404776

Map ID	Details	Quadrant Reference (Compass Direction)	Estimated Distance From Site	Contact	NGR
399	Fuel Station Entries Name: Co-Op Shopping Giant Location: 24-28, Kings Square , , Oldham, Greater Manchester, OL8 1EF Brand: Obsolete Premises Type: Not Applicable Status: Obsolete Positional Accuracy: Located by supplier to within 100m	A9SW (SE)	803	-	392202 404815
400	Fuel Station Entries Name: Asda Chadderton Location: Middleton Road Milne Street, Chadderton , Oldham, Greater Manchester, OL9 9JX Brand: ASDA Premises Type: Hypermarket Status: Open Positional Accuracy: Manually positioned to the address or location	A12SW (W)	906	-	390819 405400
401	Fuel Station Entries Name: Marsland Service Station Location: 289, Manchester Street , , Oldham, Greater Manchester, OL8 1SY Brand: Shell Premises Type: Petrol Station Status: Open Positional Accuracy: Automatically positioned to the address	A3NW (S)	980	-	391661 404508
402	Points of Interest - Commercial Services Name: Tesco Oldham Chadderton Location: Featherstall Road North, Oldham, OL9 6QA Category: Personal, Consumer and other Services Class Code: Vehicle Cleaning Services Positional Accuracy: Positioned to address or location	A13NW (NW)	40	8	391680 405585
402	Points of Interest - Commercial Services Name: Car Wash Location: Featherstall Road North, Oldham, Lancashire, OL9 6QA Category: Personal, Consumer and other Services Class Code: Vehicle Cleaning Services Positional Accuracy: Positioned to address or location	A13NW (NW)	40	8	391680 405585
403	Points of Interest - Commercial Services Name: A M S Testing Location: 20 Main Road, Oldham, OL9 6LR Category: Repair and Servicing Class Code: Vehicle Repair, Testing and Servicing Positional Accuracy: Positioned to address or location	A13SW (W)	151	8	391568 405529
404	Points of Interest - Commercial Services Name: Ayaan Autos Ltd Location: Edelle House, Quebec Street, Oldham, OL9 6QJ Category: Repair and Servicing Class Code: Vehicle Repair, Testing and Servicing Positional Accuracy: Positioned to address or location	A13NW (W)	191	8	391531 405618
405	Points of Interest - Commercial Services Name: Xpress Solutions Location: Unit 1-2 Anchor Business Park, Featherstall Road North, Oldham, OL9 6AZ Category: Transport, Storage and Delivery Class Code: Distribution and Haulage Positional Accuracy: Positioned to address or location	A13SW (S)	206	8	391657 405292
405	Points of Interest - Commercial Services Name: Xpress Cargo Location: Unit 2 Anchor Business Park, Featherstall Road North, Oldham, OL9 6AZ Category: Transport, Storage and Delivery Class Code: Distribution and Haulage Positional Accuracy: Positioned to address or location	A13SW (S)	217	8	391652 405281
405	Points of Interest - Commercial Services Name: Perks Motor Engineers Location: Daisy Street Garage, Daisy Street, Oldham, OL9 6AY Category: Repair and Servicing Class Code: Vehicle Repair, Testing and Servicing Positional Accuracy: Positioned to address or location	A13SW (S)	279	8	391625 405225
405	Points of Interest - Commercial Services Name: Westwood Garage Location: Daisy Street Garage, Daisy Street, Oldham, OL9 6AY Category: Repair and Servicing Class Code: Vehicle Repair, Testing and Servicing Positional Accuracy: Positioned to address or location	A13SW (S)	279	8	391625 405225

Map ID	Details	Quadrant Reference (Compass Direction)	Estimated Distance From Site	Contact	NGR
406	Points of Interest - Commercial Services Name: Global Cargo Direct Ltd Location: 75 Featherstall Road North, Oldham, OL9 6QB Category: Transport, Storage and Delivery Class Code: Distribution and Haulage Positional Accuracy: Positioned to address or location	A13SW (SW)	213	8	391565 405344
407	Points of Interest - Commercial Services Name: P & M Vehicle Services Location: Unit 13 Osborne Mill, Waddington Street, Oldham, OL9 6QH Category: Repair and Servicing Class Code: Vehicle Repair, Testing and Servicing Positional Accuracy: Positioned to address or location	A13NW (W)	299	8	391426 405642
408	Points of Interest - Commercial Services Name: Streetwise Auto Parts & Accessories Location: 285 Featherstall Road North, Oldham, OL1 2NH Category: Repair and Servicing Class Code: Vehicle Repair, Testing and Servicing Positional Accuracy: Positioned to address or location	A13NE (NE)	300	8	391881 405870
408	Points of Interest - Commercial Services Name: Slick Parts Ltd Location: Unit 2, 291 Featherstall Rd North, Oldham, Lancashire, OL1 2NH Category: Repair and Servicing Class Code: Vehicle Repair, Testing and Servicing Positional Accuracy: Positioned to address or location	A18SE (NE)	367	8	391926 405921
408	Points of Interest - Commercial Services Name: Autofix Location: Unit 3 293, Featherstall Road North, Oldham, OL1 2NH Category: Repair and Servicing Class Code: Vehicle Repair, Testing and Servicing Positional Accuracy: Positioned to address or location	A18SE (NE)	377	8	391941 405924
408	Points of Interest - Commercial Services Name: Autofix Location: 293 Featherstall Road North, Oldham, OL1 2NH Category: Repair and Servicing Class Code: Vehicle Repair, Testing and Servicing Positional Accuracy: Positioned to address or location	A18SE (NE)	378	8	391941 405924
409	Points of Interest - Commercial Services Name: Jacobsons Location: Werneth Ring Mills, Henley Street, Oldham, OL1 2AE Category: Transport, Storage and Delivery Class Code: Distribution and Haulage Positional Accuracy: Positioned to address or location	A18SE (N)	306	8	391825 405900
409	Points of Interest - Commercial Services Name: Jacobsons Location: Werneth Ring Mills, Henley Street, Oldham, OL1 2AE Category: Transport, Storage and Delivery Class Code: Distribution and Haulage Positional Accuracy: Positioned to address or location	A18SE (N)	306	8	391825 405900
410	Points of Interest - Commercial Services Name: Hollinwood Welding Co Ltd Location: 40 Busk Road, Oldham, OL9 6QZ Category: Construction Services Class Code: Metalworkers Including Blacksmiths Positional Accuracy: Positioned to address or location	A13NW (NW)	321	8	391483 405804
411	Points of Interest - Commercial Services Name: Westbourne Motors Location: 1 Westbourne Street, Oldham, OL9 6AR Category: Repair and Servicing Class Code: Vehicle Repair, Testing and Servicing Positional Accuracy: Positioned to address or location	A8NE (S)	359	8	391805 405137
411	Points of Interest - Commercial Services Name: Westbourne Motors Location: 1 Westbourne Street, Oldham, OL9 6AR Category: Repair and Servicing Class Code: Vehicle Repair, Testing and Servicing Positional Accuracy: Positioned to address or location	A8NE (S)	364	8	391804 405132
412	Points of Interest - Commercial Services Name: Banana Motors Location: 12 Westend Street, Oldham, OL9 6AJ Category: Repair and Servicing Class Code: Vehicle Repair, Testing and Servicing Positional Accuracy: Positioned to address or location	A8NE (SE)	375	8	391972 405177

Map ID	Details	Quadrant Reference (Compass Direction)	Estimated Distance From Site	Contact	NGR
412	Points of Interest - Commercial Services Name: Banana Motors Location: 12 Westend Street, Oldham, OL9 6AJ Category: Repair and Servicing Class Code: Vehicle Repair, Testing and Servicing Positional Accuracy: Positioned to address or location	A8NE (SE)	375	8	391972 405177
412	Points of Interest - Commercial Services Name: Banana Motors Chadderton Ltd Location: 4 West End Street, Oldham, OL9 6AJ Category: Repair and Servicing Class Code: Vehicle Repair, Testing and Servicing Positional Accuracy: Positioned to address or location	A8NE (SE)	410	8	391933 405118
413	Points of Interest - Commercial Services Name: Holdcroft Motor Group Ltd Location: Vantage Hyundai Oldham, Rochdale Road, Oldham, OL1 2DY Category: Repair and Servicing Class Code: Vehicle Repair, Testing and Servicing Positional Accuracy: Positioned to address or location	A14SW (SE)	487	8	392225 405299
414	Points of Interest - Commercial Services Name: T-autos Location: Bradford Street Warehouse, Bradford Street, Oldham, OL1 2PY Category: Repair and Servicing Class Code: Vehicle Repair, Testing and Servicing Positional Accuracy: Positioned to address or location	A14NW (NE)	496	8	392164 405873
414	Points of Interest - Commercial Services Name: T Autos Location: Bradford Street Warehouse, Bradford Street, Oldham, OL1 2PY Category: Repair and Servicing Class Code: Vehicle Repair, Testing and Servicing Positional Accuracy: Positioned to address or location	A14NW (NE)	501	8	392171 405873
415	Points of Interest - Commercial Services Name: Monarch Metals Location: Unit B Westwood Industrial Estate, Arkwright Street, Oldham, OL9 9LZ Category: Recycling Services Class Code: Scrap Metal Merchants Positional Accuracy: Positioned to address or location	A7NE (SW)	512	8	391367 405118
416	Points of Interest - Commercial Services Name: Old Mill Service Station Location: Old Mill Service Station, Rochdale Road, Oldham, OL1 2HD Category: Repair and Servicing Class Code: Vehicle Repair, Testing and Servicing Positional Accuracy: Positioned to address or location	A19SW (NE)	529	8	392110 405982
417	Points of Interest - Commercial Services Name: Impact Repairs Location: Kelsall Street, Oldham, OL9 6HR Category: Repair and Servicing Class Code: Vehicle Repair, Testing and Servicing Positional Accuracy: Positioned to address or location	A8NW (S)	544	8	391579 404962
417	Points of Interest - Commercial Services Name: Westwood MOT Ltd Location: Unit 2, Kelsall Street, Oldham, OL9 6HR Category: Repair and Servicing Class Code: Vehicle Repair, Testing and Servicing Positional Accuracy: Positioned to address or location	A8NW (S)	548	8	391632 404946
417	Points of Interest - Commercial Services Name: Knockout Location: Kelsall Street, Oldham, OL9 6HR Category: Personal, Consumer and other Services Class Code: Vehicle Cleaning Services Positional Accuracy: Positioned to address or location	A8NW (S)	558	8	391596 404943
417	Points of Interest - Commercial Services Name: Knockout Valets Location: Kelsall Street, Oldham, OL9 6HR Category: Personal, Consumer and other Services Class Code: Vehicle Cleaning Services Positional Accuracy: Positioned to address or location	A8NW (S)	558	8	391596 404943
418	Points of Interest - Commercial Services Name: Reddish Vale Location: Unit 2, Franklin Street, Oldham, OL1 2DP Category: Recycling Services Class Code: Recycling, Reclamation and Disposal Positional Accuracy: Positioned to address or location	A14NW (E)	546	8	392315 405613

Map ID	Details	Quadrant Reference (Compass Direction)	Estimated Distance From Site	Contact	NGR
418	Points of Interest - Commercial Services Name: Motor Trade Location: Compton House, Franklin Street, Oldham, OL1 2DP Category: Repair and Servicing Class Code: Vehicle Repair, Testing and Servicing Positional Accuracy: Positioned to address or location	A14NW (E)	548	8	392308 405652
418	Points of Interest - Commercial Services Name: Quality Engines Direct Location: Compton House, Franklin Street, Oldham, OL1 2DP Category: Repair and Servicing Class Code: Vehicle Repair, Testing and Servicing Positional Accuracy: Positioned to address or location	A14NW (E)	548	8	392308 405651
418	Points of Interest - Commercial Services Name: Auto Engine Solutions Ltd Location: Compton House, Franklin Street, Oldham, OL1 2DP Category: Repair and Servicing Class Code: Vehicle Repair, Testing and Servicing Positional Accuracy: Positioned to address or location	A14NW (E)	549	8	392311 405644
418	Points of Interest - Commercial Services Name: Car Specialists Ltd Location: Crompton House, Franklin Street, Oldham, OL1 2DP Category: Repair and Servicing Class Code: Vehicle Repair, Testing and Servicing Positional Accuracy: Positioned to address or location	A14NW (E)	549	8	392311 405644
419	Points of Interest - Commercial Services Name: Viridor Ltd Location: Westwood Industrial Estate, Arkwright Street, Oldham, OL9 9LZ Category: Recycling Services Class Code: Recycling, Reclamation and Disposal Positional Accuracy: Positioned to address or location	A8NW (SW)	558	8	391435 405009
419	Points of Interest - Commercial Services Name: Monarch Metals Ltd Location: Unit B Westwood Industrial Estate, Arkwright Street, Oldham, OL9 9LZ Category: Recycling Services Class Code: Scrap Metal Merchants Positional Accuracy: Positioned to address or location	A8NW (SW)	558	8	391435 405009
419	Points of Interest - Commercial Services Name: Chadderton Metal Products Ltd Location: Unit F Westwood Industrial Estate, Arkwright Street, Oldham, OL9 9LZ Category: Construction Services Class Code: Metalworkers Including Blacksmiths Positional Accuracy: Positioned to address or location	A7NE (SW)	609	8	391373 404988
420	Points of Interest - Commercial Services Name: Kwik-Fit (GB) Limited Location: Lansdowne Road, Chadderton, Oldham, OL9 9EG Category: Repair and Servicing Class Code: Vehicle Repair, Testing and Servicing Positional Accuracy: Positioned to address or location	A7NE (SW)	585	8	391227 405176
420	Points of Interest - Commercial Services Name: Kwik-Fit (GB) Limited Location: Lansdowne Road, Chadderton, OL9 9EG Category: Repair and Servicing Class Code: Vehicle Repair, Testing and Servicing Positional Accuracy: Positioned to address or location	A7NE (SW)	586	8	391226 405177
420	Points of Interest - Commercial Services Name: Chadderton Service Centre Location: Lansdowne Road, Chadderton, OL9 9EG Category: Repair and Servicing Class Code: Vehicle Repair, Testing and Servicing Positional Accuracy: Positioned to address or location	A7NE (SW)	616	8	391218 405134
420	Points of Interest - Commercial Services Name: Chadderton Service Centre Ltd Location: Lansdowne Road, Chadderton, Oldham, OL9 9EG Category: Repair and Servicing Class Code: Vehicle Repair, Testing and Servicing Positional Accuracy: Positioned to address or location	A7NE (SW)	616	8	391218 405135
420	Points of Interest - Commercial Services Name: Chadderton Service Centre Location: Lansdowne Road, Chadderton, Oldham, OL9 9EG Category: Repair and Servicing Class Code: Vehicle Repair, Testing and Servicing Positional Accuracy: Positioned to address or location	A7NE (SW)	616	8	391218 405135

Map ID	Details	Quadrant Reference (Compass Direction)	Estimated Distance From Site	Contact	NGR
420	Points of Interest - Commercial Services Name: M D A Vehicle Repair Specialists Location: Lansdowne Road, Chadderton, Oldham, OL9 9EG Category: Repair and Servicing Class Code: Vehicle Repair, Testing and Servicing Positional Accuracy: Positioned to address or location	A7NE (SW)	625	8	391224 405110
420	Points of Interest - Commercial Services Name: Lansdowne Motors Location: 3 Lansdowne Road, Chadderton, OL9 9EG Category: Repair and Servicing Class Code: Vehicle Repair, Testing and Servicing Positional Accuracy: Positioned to address or location	A7NE (SW)	625	8	391224 405110
420	Points of Interest - Commercial Services Name: Smart Karz Centre Ltd Location: 1c Summers Street, Chadderton, Oldham, OL9 9EQ Category: Repair and Servicing Class Code: Vehicle Repair, Testing and Servicing Positional Accuracy: Positioned to address or location	A7NE (SW)	649	8	391205 405095
420	Points of Interest - Commercial Services Name: M & H Auto Repairs Location: 1 Summers Street, Chadderton, Oldham, OL9 9EQ Category: Repair and Servicing Class Code: Vehicle Repair, Testing and Servicing Positional Accuracy: Positioned to address or location	A7NE (SW)	649	8	391205 405095
420	Points of Interest - Commercial Services Name: Auto-italia Location: 1b Summers Street, Chadderton, Oldham, OL9 9EQ Category: Repair and Servicing Class Code: Vehicle Repair, Testing and Servicing Positional Accuracy: Positioned to address or location	A7NE (SW)	650	8	391205 405095
420	Points of Interest - Commercial Services Name: Summers Street Garage Location: 1 Summers Street, Chadderton, OL9 9EQ Category: Repair and Servicing Class Code: Vehicle Repair, Testing and Servicing Positional Accuracy: Positioned to address or location	A7NE (SW)	651	8	391203 405095
420	Points of Interest - Commercial Services Name: Autotech Location: 1c Summers Street, Chadderton, Oldham, OL9 9EQ Category: Repair and Servicing Class Code: Vehicle Repair, Testing and Servicing Positional Accuracy: Positioned to address or location	A7NE (SW)	651	8	391203 405095
420	Points of Interest - Commercial Services Name: E C Creative Services Ltd Location: 1 Lansdowne Road, Chadderton, Oldham, OL9 9EF Category: Construction Services Class Code: Metalworkers Including Blacksmiths Positional Accuracy: Positioned to address or location	A7NE (SW)	652	8	391157 405163
420	Points of Interest - Commercial Services Name: Oldham Salvage Location: 4 Lansdowne Road, Chadderton, Oldham, OL9 9EF Category: Recycling Services Class Code: Scrap Metal Merchants Positional Accuracy: Positioned to address or location	A7NE (SW)	675	8	391152 405127
420	Points of Interest - Commercial Services Name: Oldham Salvage Ltd Location: 4 Lansdowne Road, Chadderton, Oldham, OL9 9EF Category: Recycling Services Class Code: Scrap Metal Merchants Positional Accuracy: Positioned to address or location	A7NE (SW)	676	8	391151 405127
421	Points of Interest - Commercial Services Name: Springfield Service Station Location: 277 Middleton Road, Chadderton, OL9 6JR Category: Repair and Servicing Class Code: Vehicle Repair, Testing and Servicing Positional Accuracy: Positioned to address or location	A7NE (SW)	627	8	391168 405195
421	Points of Interest - Commercial Services Name: Springfield Location: Springfield Service Station 277, Middleton Road, Chadderton, Oldham, OL9 6JR Category: Repair and Servicing Class Code: Vehicle Repair, Testing and Servicing Positional Accuracy: Positioned to address or location	A7NE (SW)	628	8	391167 405195

Map ID	Details	Quadrant Reference (Compass Direction)	Estimated Distance From Site	Contact	NGR
422	Points of Interest - Commercial Services Name: Chadderton Auto Repairs Location: Unit K2 Westwood Industrial Estate, Arkwright Street, Oldham, OL9 9LZ Category: Repair and Servicing Class Code: Vehicle Repair, Testing and Servicing Positional Accuracy: Positioned to address or location	A7NE (SW)	627	8	391343 404988
423	Points of Interest - Commercial Services Name: F F G International (Manchester) Ltd Location: 24-26 Brook Street, Chadderton, Oldham, OL9 6NN Category: Transport, Storage and Delivery Class Code: Distribution and Haulage Positional Accuracy: Positioned to address or location	A12NE (W)	632	8	391084 405611
424	Points of Interest - Commercial Services Name: S K Motors Location: Units 1 and 2, Featherstall Road South, Oldham, OL9 6HN Category: Repair and Servicing Class Code: Vehicle Repair, Testing and Servicing Positional Accuracy: Positioned to address or location	A8SW (S)	652	8	391585 404849
424	Points of Interest - Commercial Services Name: RAC Auto Windscreens Location: Unit 5 Westwood Business Centre, Featherstall Road South, Oldham, OL9 6HN Category: Repair and Servicing Class Code: Vehicle Repair, Testing and Servicing Positional Accuracy: Positioned to address or location	A8SW (S)	708	8	391584 404792
424	Points of Interest - Commercial Services Name: RAC Auto Windscreens Location: Unit 5 Westwood Business Centre, Featherstall Road South, Oldham, OL9 6HN Category: Repair and Servicing Class Code: Vehicle Repair, Testing and Servicing Positional Accuracy: Positioned to address or location	A8SW (S)	708	8	391584 404792
424	Points of Interest - Commercial Services Name: B P Car Wash Location: Featherstall Road S, Oldham, OL9 6HL Category: Personal, Consumer and other Services Class Code: Vehicle Cleaning Services Positional Accuracy: Positioned to address or location	A8SW (S)	736	8	391532 404776
424	Points of Interest - Commercial Services Name: Car Wash Location: Featherstall Road South, Oldham, OL9 6HL Category: Personal, Consumer and other Services Class Code: Vehicle Cleaning Services Positional Accuracy: Positioned to address or location	A8SW (S)	736	8	391532 404776
424	Points of Interest - Commercial Services Name: H & B Logistics Location: Unit 9 Westwood Business Centre, Featherstall Road South, Oldham, OL9 6HN Category: Transport, Storage and Delivery Class Code: Distribution and Haulage Positional Accuracy: Positioned to address or location	A8SW (S)	772	8	391598 404725
425	Points of Interest - Commercial Services Name: Panda Conversions Ltd Location: Hargreaves Street, Oldham, OL9 9ND Category: Repair and Servicing Class Code: Vehicle Repair, Testing and Servicing Positional Accuracy: Positioned to address or location	A8NW (SW)	660	8	391437 404891
426	Points of Interest - Commercial Services Name: Solid Surface Distribution Ltd Location: 400 Rochdale Road, Oldham, OL1 2LW Category: Transport, Storage and Delivery Class Code: Distribution and Haulage Positional Accuracy: Positioned to address or location	A19SW (NE)	679	8	392168 406131
427	Points of Interest - Commercial Services Name: Wrought Iron Centre Location: The Forge Unit 10, Oldham Brewery Industrial Estate, Coldhurst Street, Oldham, OL1 2BQ Category: Construction Services Class Code: Metalworkers Including Blacksmiths Positional Accuracy: Positioned to address or location	A14NE (E)	686	8	392451 405646

Map ID	Details	Quadrant Reference (Compass Direction)	Estimated Distance From Site	Contact	NGR
427	Points of Interest - Commercial Services Name: Wrought Iron Centre Location: The Forge, Unit 10, Oldham Brewery Ind Est, Coldhurst Street, Oldham, Lancashire, OL1 2BQ Category: Construction Services Class Code: Metalworkers Including Blacksmiths Positional Accuracy: Positioned to address or location	A14NE (E)	686	8	392451 405646
427	Points of Interest - Commercial Services Name: Uncle Henrys Location: The Old Brewery 40, Coldhurst Street, Oldham, OL1 2BQ Category: Repair and Servicing Class Code: Vehicle Repair, Testing and Servicing Positional Accuracy: Positioned to address or location	A14NE (E)	687	8	392451 405647
427	Points of Interest - Commercial Services Name: 24 7 Breakers Ltd Location: Unit 4 Oldham Brewery Industrial Estate, Coldhurst Street, Oldham, OL1 2BQ Category: Recycling Services Class Code: Scrap Metal Merchants Positional Accuracy: Positioned to address or location	A14NE (E)	705	8	392472 405638
427	Points of Interest - Commercial Services Name: C G T 24hr Breakdown Recovery Location: Unit 4 Oldham Brewery Industrial Estate, Coldhurst Street, Oldham, OL1 2BQ Category: Repair and Servicing Class Code: Vehicle Repair, Testing and Servicing Positional Accuracy: Positioned to address or location	A14NE (E)	705	8	392472 405638
428	Points of Interest - Commercial Services Name: Yearn Fabrications Ltd Location: Unit 1, Crompton Street, Chadderton, Oldham, OL9 9ET Category: Construction Services Class Code: Metalworkers Including Blacksmiths Positional Accuracy: Positioned to address or location	A12SE (SW)	693	8	391079 405231
428	Points of Interest - Commercial Services Name: Yearn Fabrications Ltd Location: Unit 1, Crompton Street, Chadderton, OL9 9ET Category: Construction Services Class Code: Metalworkers Including Blacksmiths Positional Accuracy: Positioned to address or location	A12SE (SW)	693	8	391079 405231
429	Points of Interest - Commercial Services Name: Viridor Ltd Location: Westwood Industrial Estate Arkwright Street, Oldham, OL9 9LZ Category: Recycling Services Class Code: Recycling, Reclamation and Disposal Positional Accuracy: Positioned to address or location	A7NE (SW)	719	8	391273 404926
430	Points of Interest - Commercial Services Name: Prestige Car Scrapage Location: King Square, King Street, Oldham, OL8 1ES Category: Recycling Services Class Code: Scrap Metal Merchants Positional Accuracy: Positioned to address or location	A9NW (SE)	719	8	392290 404992
431	Points of Interest - Commercial Services Name: Oldham Bodyworks Location: Unit 2 Five Fold Industrial Park, Vale Drive, Oldham, OL9 6TP Category: Repair and Servicing Class Code: Vehicle Repair, Testing and Servicing Positional Accuracy: Positioned to address or location	A8SE (S)	742	8	391824 404751
432	Points of Interest - Commercial Services Name: Scrap Yard Location: OL9 Category: Recycling Services Class Code: Scrap Metal Merchants Positional Accuracy: Positioned to address or location	A7NE (SW)	743	8	391136 405031
432	Points of Interest - Commercial Services Name: Scrap Yard Location: Not Supplied Category: Recycling Services Class Code: Scrap Metal Merchants Positional Accuracy: Positioned to an adjacent address or location	A7NE (SW)	745	8	391137 405027
433	Points of Interest - Commercial Services Name: Salty's Garage Location: Unit 1, Hargreaves Street, Oldham, OL9 9ND Category: Repair and Servicing Class Code: Vehicle Repair, Testing and Servicing Positional Accuracy: Positioned to address or location	A8SW (S)	766	8	391431 404778

Map ID	Details	Quadrant Reference (Compass Direction)	Estimated Distance From Site	Contact	NGR
434	Points of Interest - Commercial Services Name: B H Autocare Location: 4 Booth Hill Lane, Oldham, OL1 2JT Category: Repair and Servicing Class Code: Vehicle Repair, Testing and Servicing Positional Accuracy: Positioned to address or location	A19NW (NE)	800	8	392182 406271
434	Points of Interest - Commercial Services Name: Revive Stockport Ltd Location: 1 Putney Close, Oldham, OL1 2JS Category: Repair and Servicing Class Code: Vehicle Repair, Testing and Servicing Positional Accuracy: Positioned to address or location	A19NW (NE)	829	8	392180 406307
434	Points of Interest - Commercial Services Name: B H A Auto Recycling Location: 2 Booth Hill Lane, Oldham, OL1 2JT Category: Recycling Services Class Code: Scrap Metal Merchants Positional Accuracy: Positioned to address or location	A19NW (NE)	843	8	392210 406305
435	Points of Interest - Commercial Services Name: A C L Motorcycles Location: Booth House, Suthers Street, Oldham, OL9 7TQ Category: Repair and Servicing Class Code: Vehicle Repair, Testing and Servicing Positional Accuracy: Positioned to address or location	A8SW (S)	833	8	391484 404689
435	Points of Interest - Commercial Services Name: S K Motors Location: Unit 1 Hartford Industrial Estate, Suthers Street, Oldham, OL9 7TQ Category: Repair and Servicing Class Code: Vehicle Repair, Testing and Servicing Positional Accuracy: Positioned to address or location	A7SE (S)	853	8	391409 404694
435	Points of Interest - Commercial Services Name: D & J Autos M O T Centre Ltd Location: Unit 50 Hartford Industrial Estate, Suthers Street, Oldham, OL9 7TQ Category: Repair and Servicing Class Code: Vehicle Repair, Testing and Servicing Positional Accuracy: Positioned to address or location	A7SE (S)	853	8	391409 404694
435	Points of Interest - Commercial Services Name: Complete Auto Solutions Location: Unit 55 Hartford Trading Estate, Suthers Street, Oldham, OL9 7TQ Category: Repair and Servicing Class Code: Vehicle Repair, Testing and Servicing Positional Accuracy: Positioned to address or location	A7SE (S)	869	8	391397 404681
435	Points of Interest - Commercial Services Name: Ik Motors Location: Unit 56 Hartford Industrial Estate, Suthers Street, Oldham, OL9 7TQ Category: Repair and Servicing Class Code: Vehicle Repair, Testing and Servicing Positional Accuracy: Positioned to address or location	A7SE (S)	869	8	391397 404681
435	Points of Interest - Commercial Services Name: Dmp Decorative Metal Products Location: Unit 16-17 Hartford Industrial Estate, Suthers Street, Oldham, OL9 7TQ Category: Construction Services Class Code: Metalworkers Including Blacksmiths Positional Accuracy: Positioned to address or location	A7SE (S)	869	8	391397 404681
435	Points of Interest - Commercial Services Name: D & J Autos Location: Unit 50, Hartford Ind Est, Suthers St, Oldham, Lancashire, OL9 7TQ Category: Repair and Servicing Class Code: Vehicle Repair, Testing and Servicing Positional Accuracy: Positioned to address or location	A7SE (S)	869	8	391396 404681
435	Points of Interest - Commercial Services Name: Sk Motors Location: Unit 1 Hartford Industrial Estate, Suthers Street, Oldham, OL9 7TQ Category: Repair and Servicing Class Code: Vehicle Repair, Testing and Servicing Positional Accuracy: Positioned to address or location	A7SE (S)	869	8	391397 404681
435	Points of Interest - Commercial Services Name: D & J Autos Location: Unit 25 Hartford Industrial Estate, Suthers Street, Oldham, Lancashire, OL9 7TQ Category: Repair and Servicing Class Code: Vehicle Repair, Testing and Servicing Positional Accuracy: Positioned to address or location	A7SE (S)	869	8	391396 404681

Map ID	Details	Quadrant Reference (Compass Direction)	Estimated Distance From Site	Contact	NGR
436	Points of Interest - Commercial Services Name: Aston Mayhew Automation Location: 4 Watts Street, Chadderton, Oldham, OL9 9LQ Category: Construction Services Class Code: Metalworkers Including Blacksmiths Positional Accuracy: Positioned to address or location	A12SW (W)	847	8	390918 405222
436	Points of Interest - Commercial Services Name: Aston Mayhew Automation Location: 4 Watts Street, Chadderton, Oldham, OL9 9LQ Category: Construction Services Class Code: Metalworkers Including Blacksmiths Positional Accuracy: Positioned to address or location	A12SW (W)	847	8	390918 405222
437	Points of Interest - Commercial Services Name: Scrap Yard Location: Not Supplied Category: Recycling Services Class Code: Scrap Metal Merchants Positional Accuracy: Positioned to an adjacent address or location	A7NW (SW)	901	8	390913 405093
437	Points of Interest - Commercial Services Name: Scrap Yard Location: OL9 Category: Recycling Services Class Code: Scrap Metal Merchants Positional Accuracy: Positioned to address or location	A7NW (SW)	908	8	390904 405096
437	Points of Interest - Commercial Services Name: C V B Motors Ltd Location: Unit 2 Vale Mill, Peel Street, Chadderton, OL9 9LN Category: Repair and Servicing Class Code: Vehicle Repair, Testing and Servicing Positional Accuracy: Positioned to address or location	A7NW (SW)	961	8	390874 405037
437	Points of Interest - Commercial Services Name: Richards & Smirk Metals Ltd Location: Peel Street, Chadderton, OL9 9LH Category: Recycling Services Class Code: Scrap Metal Merchants Positional Accuracy: Positioned to address or location	A7NW (SW)	971	8	390872 405019
437	Points of Interest - Commercial Services Name: Barrie Buckley Location: Unit 2 Vale Mill, Peel Street, Chadderton, Oldham, OL9 9LN Category: Repair and Servicing Class Code: Vehicle Repair, Testing and Servicing Positional Accuracy: Positioned to address or location	A7NW (SW)	972	8	390872 405019
437	Points of Interest - Commercial Services Name: Richards & Smirk Ltd Location: Peel Street, Chadderton, Oldham, OL9 9LH Category: Recycling Services Class Code: Scrap Metal Merchants Positional Accuracy: Positioned to address or location	A7NW (SW)	972	8	390872 405019
438	Points of Interest - Commercial Services Name: R T Oldham Service Centre Location: The Foundry, Green Street, Oldham, OL8 1TA Category: Repair and Servicing Class Code: Vehicle Repair, Testing and Servicing Positional Accuracy: Positioned to address or location	A8SE (S)	912	8	391879 404588
439	Points of Interest - Commercial Services Name: R S Commercials & 4x4 Ltd Location: Unit 1, Booth Hill Lane, Royton, OL1 2JT Category: Repair and Servicing Class Code: Vehicle Repair, Testing and Servicing Positional Accuracy: Positioned to address or location	A19NW (NE)	916	8	392279 406345
440	Points of Interest - Commercial Services Name: Union Garage Location: Rear of 290, Manchester Street, Oldham, OL9 6HB Category: Repair and Servicing Class Code: Vehicle Repair, Testing and Servicing Positional Accuracy: Positioned to address or location	A8SW (S)	929	8	391626 404562
440	Points of Interest - Commercial Services Name: Pro Fit Location: Unit 2, Walker Street, Oldham, OL8 1SX Category: Repair and Servicing Class Code: Vehicle Repair, Testing and Servicing Positional Accuracy: Positioned to address or location	A3NW (S)	982	8	391659 404507

Map ID	Details	Quadrant Reference (Compass Direction)	Estimated Distance From Site	Contact	NGR
440	Points of Interest - Commercial Services Name: Green's Automotive Location: Allen Street, Oldham, OL8 1UQ Category: Repair and Servicing Class Code: Vehicle Repair, Testing and Servicing Positional Accuracy: Positioned to address or location	A3NW (S)	986	8	391655 404503
440	Points of Interest - Commercial Services Name: Greens Automotive Location: Greens Automotive, Allen Street, Oldham, OL8 1UQ Category: Repair and Servicing Class Code: Vehicle Repair, Testing and Servicing Positional Accuracy: Positioned to address or location	A3NW (S)	986	8	391655 404503
441	Points of Interest - Commercial Services Name: Stott K Vehicle Body Repairs Location: Sun Mill, Stockfield Road, Chadderton, Oldham, OL9 9LU Category: Repair and Servicing Class Code: Vehicle Repair, Testing and Servicing Positional Accuracy: Positioned to address or location	A7NW (SW)	934	8	390858 405137
442	Points of Interest - Commercial Services Name: Blackstone Breakers Location: Unit 2 3 Bentfield Industrial Units, Stockfield Road, Chadderton, OL9 9LL Category: Recycling Services Class Code: Scrap Metal Merchants Positional Accuracy: Positioned to address or location	A7NW (SW)	948	8	390946 404944
443	Points of Interest - Commercial Services Name: Scrap Yard Location: Not Supplied Category: Recycling Services Class Code: Scrap Metal Merchants Positional Accuracy: Positioned to an adjacent address or location	A3NE (S)	963	8	391769 404525
444	Points of Interest - Commercial Services Name: Nationwide Autocentre Location: 34 King Street, Oldham, OL8 1EU Category: Repair and Servicing Class Code: Vehicle Repair, Testing and Servicing Positional Accuracy: Positioned to address or location	A9SW (SE)	964	8	392345 404718
444	Points of Interest - Commercial Services Name: Nationwide Autocentre Location: 34 King Street, Oldham, OL8 1EU Category: Repair and Servicing Class Code: Vehicle Repair, Testing and Servicing Positional Accuracy: Positioned to address or location	A9SW (SE)	964	8	392345 404718
444	Points of Interest - Commercial Services Name: Halfords Autocentre Location: 34 King Street, Oldham, OL8 1EU Category: Repair and Servicing Class Code: Vehicle Repair, Testing and Servicing Positional Accuracy: Positioned to address or location	A9SW (SE)	965	8	392345 404716
445	Points of Interest - Commercial Services Name: Booth Hill Autos Ltd Location: Booth Hill Lane, Oldham, OL1 2JT Category: Repair and Servicing Class Code: Vehicle Repair, Testing and Servicing Positional Accuracy: Positioned to address or location	A19NW (NE)	965	8	392342 406359
445	Points of Interest - Commercial Services Name: Scrap Yard Location: Not Supplied Category: Recycling Services Class Code: Scrap Metal Merchants Positional Accuracy: Positioned to an adjacent address or location	A19NW (NE)	990	8	392364 406373
445	Points of Interest - Commercial Services Name: Scrap Yard Location: OL1 Category: Recycling Services Class Code: Scrap Metal Merchants Positional Accuracy: Positioned to address or location	A19NW (NE)	992	8	392370 406370
446	Points of Interest - Commercial Services Name: Fast Fit Auto's Location: Unit 1, 38, Lee Street, Oldham, OL8 1EF Category: Repair and Servicing Class Code: Vehicle Repair, Testing and Servicing Positional Accuracy: Positioned to address or location	A8SE (S)	968	8	391958 404547

Map ID	Details	Quadrant Reference (Compass Direction)	Estimated Distance From Site	Contact	NGR
446	Points of Interest - Commercial Services Name: Napier Garage Oldham Ltd Location: Lee Street, Oldham, OL8 1EF Category: Repair and Servicing Class Code: Vehicle Repair, Testing and Servicing Positional Accuracy: Positioned to address or location	A3NE (S)	991	8	391980 404528
446	Points of Interest - Commercial Services Name: Napier Garage Oldham Ltd Location: Lee Street, Oldham, OL8 1EF Category: Repair and Servicing Class Code: Vehicle Repair, Testing and Servicing Positional Accuracy: Positioned to address or location	A3NE (S)	991	8	391980 404528
447	Points of Interest - Commercial Services Name: Manchester Gates Location: Unit 4, Watts Street, Chadderton, OL9 9LQ Category: Construction Services Class Code: Metalworkers Including Blacksmiths Positional Accuracy: Positioned to address or location	A12SW (W)	977	8	390776 405247
448	Points of Interest - Commercial Services Name: J M A Automotive Workshop Location: Bar Gap Motors, Risley Street, Oldham, OL1 3RL Category: Repair and Servicing Class Code: Vehicle Repair, Testing and Servicing Positional Accuracy: Positioned to address or location	A14NE (E)	979	8	392730 405738
449	Points of Interest - Education and Health Name: The Royal Oldham Hospital Location: Rochdale Road, Oldham, OL1 2JH Category: Health Practitioners and Establishments Class Code: Hospitals Positional Accuracy: Positioned to address or location	A18NE (N)	750	8	392026 406298
449	Points of Interest - Education and Health Name: The Royal Oldham Hospital Location: Rochdale Road, Oldham, OL1 2JH Category: Health Practitioners and Establishments Class Code: Hospitals Positional Accuracy: Positioned to address or location	A18NE (N)	750	8	392026 406298
449	Points of Interest - Education and Health Name: Royal Oldham Hospital Location: Rochdale Road, Oldham, OL1 2JH Category: Health Practitioners and Establishments Class Code: Accident & Emergency Department Positional Accuracy: Positioned to address or location	A18NE (N)	750	8	392026 406298
449	Points of Interest - Education and Health Name: Royal Oldham Hospital Location: Rochdale Road, Oldham, OL1 2JH Category: Health Practitioners and Establishments Class Code: Hospitals Positional Accuracy: Positioned to address or location	A18NE (N)	750	8	392026 406298
449	Points of Interest - Education and Health Name: The Royal Oldham Hospital Location: Rochdale Road, Oldham, OL1 2JH Category: Health Practitioners and Establishments Class Code: Accident & Emergency Department Positional Accuracy: Positioned to address or location	A18NE (N)	801	8	392055 406341
450	Points of Interest - Manufacturing and Production Name: Works Location: OL9 Category: Industrial Features Class Code: Unspecified Works Or Factories Positional Accuracy: Positioned to an adjacent address or location	A13NE (E)	71	8	391842 405548
451	Points of Interest - Manufacturing and Production Name: Works Location: Not Supplied Category: Industrial Features Class Code: Unspecified Works Or Factories Positional Accuracy: Positioned to an adjacent address or location	A13NW (NW)	135	8	391616 405671
451	Points of Interest - Manufacturing and Production Name: Works Location: OL9 Category: Industrial Features Class Code: Unspecified Works Or Factories Positional Accuracy: Positioned to an adjacent address or location	A13NW (NW)	140	8	391611 405672

Map ID	Details	Quadrant Reference (Compass Direction)	Estimated Distance From Site	Contact	NGR
451	Points of Interest - Manufacturing and Production Name: Granite Zone Ltd Location: Unit 2a Edelle Trading Estate, Quebec Street, Oldham, OL9 6QJ Category: Extractive Industries Class Code: Stone Quarrying and Preparation Positional Accuracy: Positioned to address or location	A13NW (W)	143	8	391576 405599
452	Points of Interest - Manufacturing and Production Name: Works Location: Not Supplied Category: Industrial Features Class Code: Unspecified Works Or Factories Positional Accuracy: Positioned to an adjacent address or location	A13NE (NE)	158	8	391905 405650
452	Points of Interest - Manufacturing and Production Name: Works Location: OL1 Category: Industrial Features Class Code: Unspecified Works Or Factories Positional Accuracy: Positioned to an adjacent address or location	A13NE (NE)	158	8	391905 405650
453	Points of Interest - Manufacturing and Production Name: Direct Halal Poultry Ltd Location: 83 Featherstall Road North, Oldham, OL9 6QB Category: Farming Class Code: Poultry Farming, Equipment and Supplies Positional Accuracy: Positioned to address or location	A13SW (SW)	200	8	391567 405363
454	Points of Interest - Manufacturing and Production Name: Works Location: Not Supplied Category: Industrial Features Class Code: Unspecified Works Or Factories Positional Accuracy: Positioned to an adjacent address or location	A13SW (W)	206	8	391514 405486
455	Points of Interest - Manufacturing and Production Name: Anchor Business Park Location: OL9 Category: Industrial Features Class Code: Business Parks and Industrial Estates Positional Accuracy: Positioned to an adjacent address or location	A13SW (S)	218	8	391653 405280
456	Points of Interest - Manufacturing and Production Name: Works Location: Not Supplied Category: Industrial Features Class Code: Unspecified Works Or Factories Positional Accuracy: Positioned to an adjacent address or location	A13NW (NW)	292	8	391505 405786
456	Points of Interest - Manufacturing and Production Name: Works Location: OL9 Category: Industrial Features Class Code: Unspecified Works Or Factories Positional Accuracy: Positioned to an adjacent address or location	A13NW (NW)	309	8	391490 405794
456	Points of Interest - Manufacturing and Production Name: Industrial Estate Location: OL9 Category: Industrial Features Class Code: Business Parks and Industrial Estates Positional Accuracy: Positioned to an adjacent address or location	A13NW (NW)	311	8	391428 405685
456	Points of Interest - Manufacturing and Production Name: Works Location: Not Supplied Category: Industrial Features Class Code: Unspecified Works Or Factories Positional Accuracy: Positioned to an adjacent address or location	A13NW (NW)	311	8	391455 405744
456	Points of Interest - Manufacturing and Production Name: Works Location: Not Supplied Category: Industrial Features Class Code: Unspecified Works Or Factories Positional Accuracy: Positioned to an adjacent address or location	A13NW (NW)	317	8	391474 405786
456	Points of Interest - Manufacturing and Production Name: Works Location: OL9 Category: Industrial Features Class Code: Unspecified Works Or Factories Positional Accuracy: Positioned to an adjacent address or location	A13NW (NW)	317	8	391474 405786

Map ID	Details	Quadrant Reference (Compass Direction)	Estimated Distance From Site	Contact	NGR
456	Points of Interest - Manufacturing and Production Name: Works Location: OL9 Category: Industrial Features Class Code: Unspecified Works Or Factories Positional Accuracy: Positioned to an adjacent address or location	A13NW (NW)	319	8	391468 405781
457	Points of Interest - Manufacturing and Production Name: Works Location: OL9 Category: Industrial Features Class Code: Unspecified Works Or Factories Positional Accuracy: Positioned to an adjacent address or location	A13SW (W)	297	8	391420 405530
458	Points of Interest - Manufacturing and Production Name: Business Park Location: OL9 Category: Industrial Features Class Code: Business Parks and Industrial Estates Positional Accuracy: Positioned to an adjacent address or location	A13SE (SE)	308	8	391904 405217
459	Points of Interest - Manufacturing and Production Name: Works Location: OL1 Category: Industrial Features Class Code: Unspecified Works Or Factories Positional Accuracy: Positioned to address or location	A18SE (N)	309	8	391838 405898
459	Points of Interest - Manufacturing and Production Name: Tanks Location: OL1 Category: Industrial Features Class Code: Tanks (Generic) Positional Accuracy: Positioned to an adjacent address or location	A18SE (N)	320	8	391779 405923
459	Points of Interest - Manufacturing and Production Name: Works Location: Not Supplied Category: Industrial Features Class Code: Unspecified Works Or Factories Positional Accuracy: Positioned to an adjacent address or location	A18SE (N)	330	8	391845 405918
460	Points of Interest - Manufacturing and Production Name: Works Location: Not Supplied Category: Industrial Features Class Code: Unspecified Works Or Factories Positional Accuracy: Positioned to an adjacent address or location	A12NE (W)	339	8	391389 405657
461	Points of Interest - Manufacturing and Production Name: Industrial Estate Location: OL9 Category: Industrial Features Class Code: Business Parks and Industrial Estates Positional Accuracy: Positioned to an adjacent address or location	A8NE (SE)	347	8	391940 405191
461	Points of Interest - Manufacturing and Production Name: Works Location: Not Supplied Category: Industrial Features Class Code: Unspecified Works Or Factories Positional Accuracy: Positioned to an adjacent address or location	A8NE (SE)	425	8	391956 405112
461	Points of Interest - Manufacturing and Production Name: Works Location: OL9 Category: Industrial Features Class Code: Unspecified Works Or Factories Positional Accuracy: Positioned to address or location	A8NE (SE)	430	8	391967 405112
462	Points of Interest - Manufacturing and Production Name: Works Location: Not Supplied Category: Industrial Features Class Code: Unspecified Works Or Factories Positional Accuracy: Positioned to an adjacent address or location	A12SE (W)	407	8	391309 405532
462	Points of Interest - Manufacturing and Production Name: Works Location: OL9 Category: Industrial Features Class Code: Unspecified Works Or Factories Positional Accuracy: Positioned to an adjacent address or location	A12SE (W)	407	8	391309 405532

Map ID	Details	Quadrant Reference (Compass Direction)	Estimated Distance From Site	Contact	NGR
462	Points of Interest - Manufacturing and Production Name: Works Location: Not Supplied Category: Industrial Features Class Code: Unspecified Works Or Factories Positional Accuracy: Positioned to an adjacent address or location	A12SE (W)	426	8	391294 405489
463	Points of Interest - Manufacturing and Production Name: Works Location: Not Supplied Category: Industrial Features Class Code: Unspecified Works Or Factories Positional Accuracy: Positioned to an adjacent address or location	A14NW (E)	436	8	392193 405654
463	Points of Interest - Manufacturing and Production Name: Works Location: OL1 Category: Industrial Features Class Code: Unspecified Works Or Factories Positional Accuracy: Positioned to address or location	A14NW (E)	441	8	392196 405660
464	Points of Interest - Manufacturing and Production Name: Tank Location: OL1 Category: Industrial Features Class Code: Tanks (Generic) Positional Accuracy: Positioned to an adjacent address or location	A18SW (NW)	453	8	391530 406008
465	Points of Interest - Manufacturing and Production Name: Tank Location: OL9 Category: Industrial Features Class Code: Tanks (Generic) Positional Accuracy: Positioned to an adjacent address or location	A7NE (SW)	479	8	391372 405161
466	Points of Interest - Manufacturing and Production Name: Tanks Location: OL1 Category: Industrial Features Class Code: Tanks (Generic) Positional Accuracy: Positioned to an adjacent address or location	A18SE (NE)	483	8	392011 406005
466	Points of Interest - Manufacturing and Production Name: Tank Location: OL1 Category: Industrial Features Class Code: Tanks (Generic) Positional Accuracy: Positioned to address or location	A18SE (NE)	487	8	392006 406013
466	Points of Interest - Manufacturing and Production Name: Tank Location: OL1 Category: Industrial Features Class Code: Tanks (Generic) Positional Accuracy: Positioned to address or location	A18SE (NE)	492	8	392014 406013
466	Points of Interest - Manufacturing and Production Name: Tank Location: OL1 Category: Industrial Features Class Code: Tanks (Generic) Positional Accuracy: Positioned to address or location	A18SE (NE)	552	8	392020 406081
466	Points of Interest - Manufacturing and Production Name: Tank Location: OL1 Category: Industrial Features Class Code: Tanks (Generic) Positional Accuracy: Positioned to address or location	A18SE (NE)	556	8	392026 406081
466	Points of Interest - Manufacturing and Production Name: Tanks Location: OL1 Category: Industrial Features Class Code: Tanks (Generic) Positional Accuracy: Positioned to an adjacent address or location	A18SE (NE)	559	8	392024 406086
467	Points of Interest - Manufacturing and Production Name: Works Location: Not Supplied Category: Industrial Features Class Code: Unspecified Works Or Factories Positional Accuracy: Positioned to an adjacent address or location	A12SE (W)	492	8	391249 405358

Map ID	Details	Quadrant Reference (Compass Direction)	Estimated Distance From Site	Contact	NGR
467	Points of Interest - Manufacturing and Production Name: Works Location: OL9 Category: Industrial Features Class Code: Unspecified Works Or Factories Positional Accuracy: Positioned to an adjacent address or location	A12SE (W)	492	8	391249 405358
468	Points of Interest - Manufacturing and Production Name: Works Location: Not Supplied Category: Industrial Features Class Code: Unspecified Works Or Factories Positional Accuracy: Positioned to an adjacent address or location	A14NW (NE)	535	8	392245 405813
468	Points of Interest - Manufacturing and Production Name: Works Location: OL1 Category: Industrial Features Class Code: Unspecified Works Or Factories Positional Accuracy: Positioned to an adjacent address or location	A14NW (NE)	535	8	392245 405812
469	Points of Interest - Manufacturing and Production Name: Works Location: Not Supplied Category: Industrial Features Class Code: Unspecified Works Or Factories Positional Accuracy: Positioned to an adjacent address or location	A14NW (E)	536	8	392311 405574
469	Points of Interest - Manufacturing and Production Name: Works Location: OL1 Category: Industrial Features Class Code: Unspecified Works Or Factories Positional Accuracy: Positioned to address or location	A14NW (E)	537	8	392312 405579
469	Points of Interest - Manufacturing and Production Name: Works Location: Not Supplied Category: Industrial Features Class Code: Unspecified Works Or Factories Positional Accuracy: Positioned to an adjacent address or location	A14NW (E)	538	8	392307 405609
470	Points of Interest - Manufacturing and Production Name: Industrial Estate Location: OL9 Category: Industrial Features Class Code: Business Parks and Industrial Estates Positional Accuracy: Positioned to an adjacent address or location	A12SE (SW)	542	8	391253 405218
471	Points of Interest - Manufacturing and Production Name: Tank Location: OL1 Category: Industrial Features Class Code: Tanks (Generic) Positional Accuracy: Positioned to address or location	A18SW (N)	564	8	391626 406158
471	Points of Interest - Manufacturing and Production Name: Tank Location: OL1 Category: Industrial Features Class Code: Tanks (Generic) Positional Accuracy: Positioned to address or location	A18SW (N)	572	8	391628 406167
471	Points of Interest - Manufacturing and Production Name: Tanks Location: OL1 Category: Industrial Features Class Code: Tanks (Generic) Positional Accuracy: Positioned to an adjacent address or location	A18SW (N)	577	8	391629 406172
472	Points of Interest - Manufacturing and Production Name: Works Location: Not Supplied Category: Industrial Features Class Code: Unspecified Works Or Factories Positional Accuracy: Positioned to an adjacent address or location	A8NW (S)	583	8	391585 404920
472	Points of Interest - Manufacturing and Production Name: Works Location: OL9 Category: Industrial Features Class Code: Unspecified Works Or Factories Positional Accuracy: Positioned to an adjacent address or location	A8NW (S)	583	8	391585 404920

Map ID	Details	Quadrant Reference (Compass Direction)	Estimated Distance From Site	Contact	NGR
472	Points of Interest - Manufacturing and Production Name: Westwood Business Centre Location: OL9 Category: Industrial Features Class Code: Business Parks and Industrial Estates Positional Accuracy: Positioned to an adjacent address or location	A8SW (S)	665	8	391548 404845
472	Points of Interest - Manufacturing and Production Name: Westwood Business Centre Location: OL9 Category: Industrial Features Class Code: Business Parks and Industrial Estates Positional Accuracy: Positioned to an adjacent address or location	A8SW (S)	670	8	391540 404842
473	Points of Interest - Manufacturing and Production Name: Westwood Industrial Estate Location: OL9 Category: Industrial Features Class Code: Business Parks and Industrial Estates Positional Accuracy: Positioned to an adjacent address or location	A7NE (SW)	608	8	391301 405049
474	Points of Interest - Manufacturing and Production Name: Works Location: OL9 Category: Industrial Features Class Code: Unspecified Works Or Factories Positional Accuracy: Positioned to an adjacent address or location	A7NE (SW)	621	8	391210 405137
474	Points of Interest - Manufacturing and Production Name: Works Location: Not Supplied Category: Industrial Features Class Code: Unspecified Works Or Factories Positional Accuracy: Positioned to an adjacent address or location	A7NE (SW)	650	8	391162 405159
474	Points of Interest - Manufacturing and Production Name: Works Location: OL9 Category: Industrial Features Class Code: Unspecified Works Or Factories Positional Accuracy: Positioned to an adjacent address or location	A7NE (SW)	650	8	391162 405159
474	Points of Interest - Manufacturing and Production Name: Sun Iron Works Location: OL9 Category: Industrial Features Class Code: Unspecified Works Or Factories Positional Accuracy: Positioned to address or location	A7NE (SW)	664	8	391151 405150
474	Points of Interest - Manufacturing and Production Name: Works Location: Not Supplied Category: Industrial Features Class Code: Unspecified Works Or Factories Positional Accuracy: Positioned to an adjacent address or location	A7NE (SW)	672	8	391139 405155
474	Points of Interest - Manufacturing and Production Name: Lansdowne Works Location: OL9 Category: Industrial Features Class Code: Unspecified Works Or Factories Positional Accuracy: Positioned to an adjacent address or location	A7NE (SW)	678	8	391144 405135
474	Points of Interest - Manufacturing and Production Name: Works Location: Not Supplied Category: Industrial Features Class Code: Unspecified Works Or Factories Positional Accuracy: Positioned to an adjacent address or location	A7NE (SW)	678	8	391144 405135
474	Points of Interest - Manufacturing and Production Name: Tank Location: OL9 Category: Industrial Features Class Code: Tanks (Generic) Positional Accuracy: Positioned to an adjacent address or location	A7NE (SW)	679	8	391152 405119
474	Points of Interest - Manufacturing and Production Name: Works Location: Not Supplied Category: Industrial Features Class Code: Unspecified Works Or Factories Positional Accuracy: Positioned to an adjacent address or location	A7NE (SW)	706	8	391091 405172

Map ID	Details	Quadrant Reference (Compass Direction)	Estimated Distance From Site	Contact	NGR
475	Points of Interest - Manufacturing and Production Name: Westwood Industrial Estate Location: OL9 Category: Industrial Features Class Code: Business Parks and Industrial Estates Positional Accuracy: Positioned to an adjacent address or location	A7NE (SW)	633	8	391367 404963
476	Points of Interest - Manufacturing and Production Name: Works Location: Not Supplied Category: Industrial Features Class Code: Unspecified Works Or Factories Positional Accuracy: Positioned to an adjacent address or location	A7NE (SW)	634	8	391216 405106
476	Points of Interest - Manufacturing and Production Name: Works Location: OL9 Category: Industrial Features Class Code: Unspecified Works Or Factories Positional Accuracy: Positioned to an adjacent address or location	A7NE (SW)	634	8	391216 405106
476	Points of Interest - Manufacturing and Production Name: Works Location: OL9 Category: Industrial Features Class Code: Unspecified Works Or Factories Positional Accuracy: Positioned to an adjacent address or location	A7NE (SW)	672	8	391202 405062
476	Points of Interest - Manufacturing and Production Name: Works Location: Not Supplied Category: Industrial Features Class Code: Unspecified Works Or Factories Positional Accuracy: Positioned to an adjacent address or location	A7NE (SW)	676	8	391211 405046
477	Points of Interest - Manufacturing and Production Name: Works Location: OL9 Category: Industrial Features Class Code: Unspecified Works Or Factories Positional Accuracy: Positioned to an adjacent address or location	A8NW (SW)	641	8	391469 404898
477	Points of Interest - Manufacturing and Production Name: Works Location: Not Supplied Category: Industrial Features Class Code: Unspecified Works Or Factories Positional Accuracy: Positioned to an adjacent address or location	A8NW (SW)	642	8	391469 404897
478	Points of Interest - Manufacturing and Production Name: Factory Location: OL1 Category: Industrial Features Class Code: Unspecified Works Or Factories Positional Accuracy: Positioned to an adjacent address or location	A19SW (NE)	671	8	392163 406125
479	Points of Interest - Manufacturing and Production Name: Works Location: OL9 Category: Industrial Features Class Code: Unspecified Works Or Factories Positional Accuracy: Positioned to address or location	A7NE (SW)	679	8	391205 405048
479	Points of Interest - Manufacturing and Production Name: Works Location: OL9 Category: Industrial Features Class Code: Unspecified Works Or Factories Positional Accuracy: Positioned to an adjacent address or location	A7NE (SW)	763	8	391143 404991
479	Points of Interest - Manufacturing and Production Name: Works Location: Not Supplied Category: Industrial Features Class Code: Unspecified Works Or Factories Positional Accuracy: Positioned to an adjacent address or location	A7NE (SW)	764	8	391143 404990
480	Points of Interest - Manufacturing and Production Name: Works Location: OL9 Category: Industrial Features Class Code: Unspecified Works Or Factories Positional Accuracy: Positioned to address or location	A12NE (NW)	681	8	391099 405855

Map ID	Details	Quadrant Reference (Compass Direction)	Estimated Distance From Site	Contact	NGR
480	Points of Interest - Manufacturing and Production Name: Works Location: Not Supplied Category: Industrial Features Class Code: Unspecified Works Or Factories Positional Accuracy: Positioned to an adjacent address or location	A12NE (NW)	687	8	391089 405848
481	Points of Interest - Manufacturing and Production Name: Falcon Business Centre Location: OL9 Category: Industrial Features Class Code: Business Parks and Industrial Estates Positional Accuracy: Positioned to an adjacent address or location	A12NW (W)	693	8	391047 405751
481	Points of Interest - Manufacturing and Production Name: Falcon Business Centre Location: OL9 Category: Industrial Features Class Code: Business Parks and Industrial Estates Positional Accuracy: Positioned to an adjacent address or location	A12NW (W)	693	8	391048 405752
481	Points of Interest - Manufacturing and Production Name: Falcon Business Centre Location: Victoria Street, Chadderton, Oldham, OL9 0HB Category: Industrial Features Class Code: Business Parks and Industrial Estates Positional Accuracy: Positioned to address or location	A12NW (W)	694	8	391050 405764
481	Points of Interest - Manufacturing and Production Name: Falcon Enterprise Centre Location: Falcon House Falcon Enterprise Centre, Victoria Street, Chadderton, Oldham, OL9 0HB Category: Industrial Features Class Code: Business Parks and Industrial Estates Positional Accuracy: Positioned to address or location	A12NW (W)	744	8	390985 405710
482	Points of Interest - Manufacturing and Production Name: Industrial Estate Location: OL1 Category: Industrial Features Class Code: Business Parks and Industrial Estates Positional Accuracy: Positioned to an adjacent address or location	A14NE (E)	706	8	392467 405665
482	Points of Interest - Manufacturing and Production Name: Industrial Estate Location: OL1 Category: Industrial Features Class Code: Business Parks and Industrial Estates Positional Accuracy: Positioned to an adjacent address or location	A14NE (E)	720	8	392481 405667
483	Points of Interest - Manufacturing and Production Name: Works Location: OL9 Category: Industrial Features Class Code: Unspecified Works Or Factories Positional Accuracy: Positioned to address or location	A8SW (S)	710	8	391460 404827
483	Points of Interest - Manufacturing and Production Name: Works Location: Not Supplied Category: Industrial Features Class Code: Unspecified Works Or Factories Positional Accuracy: Positioned to an adjacent address or location	A8SW (S)	714	8	391459 404823
483	Points of Interest - Manufacturing and Production Name: Works Location: Not Supplied Category: Industrial Features Class Code: Unspecified Works Or Factories Positional Accuracy: Positioned to an adjacent address or location	A7SE (SW)	738	8	391394 404826
483	Points of Interest - Manufacturing and Production Name: Works Location: OL9 Category: Industrial Features Class Code: Unspecified Works Or Factories Positional Accuracy: Positioned to address or location	A7SE (SW)	741	8	391394 404823
484	Points of Interest - Manufacturing and Production Name: Works Location: Not Supplied Category: Industrial Features Class Code: Unspecified Works Or Factories Positional Accuracy: Positioned to an adjacent address or location	A12SW (SW)	748	8	391027 405213

Map ID	Details	Quadrant Reference (Compass Direction)	Estimated Distance From Site	Contact	NGR
485	Points of Interest - Manufacturing and Production Name: Tank Location: OL9 Category: Industrial Features Class Code: Tanks (Generic) Positional Accuracy: Positioned to an adjacent address or location	A7NE (SW)	777	8	391212 404901
486	Points of Interest - Manufacturing and Production Name: Works Location: OL9 Category: Industrial Features Class Code: Unspecified Works Or Factories Positional Accuracy: Positioned to an adjacent address or location	A8SW (S)	781	8	391740 404706
486	Points of Interest - Manufacturing and Production Name: Works Location: OL9 Category: Industrial Features Class Code: Unspecified Works Or Factories Positional Accuracy: Positioned to an adjacent address or location	A8SW (S)	852	8	391706 404635
486	Points of Interest - Manufacturing and Production Name: Works Location: Not Supplied Category: Industrial Features Class Code: Unspecified Works Or Factories Positional Accuracy: Positioned to an adjacent address or location	A8SW (S)	853	8	391706 404634
487	Points of Interest - Manufacturing and Production Name: Tank Location: OL9 Category: Industrial Features Class Code: Tanks (Generic) Positional Accuracy: Positioned to an adjacent address or location	A7SE (SW)	824	8	391381 404737
487	Points of Interest - Manufacturing and Production Name: Hartford Works Location: Not Supplied Category: Industrial Features Class Code: Unspecified Works Or Factories Positional Accuracy: Positioned to an adjacent address or location	A8SW (S)	842	8	391411 404704
487	Points of Interest - Manufacturing and Production Name: Works Location: OL9 Category: Industrial Features Class Code: Unspecified Works Or Factories Positional Accuracy: Positioned to an adjacent address or location	A8SW (S)	843	8	391411 404703
487	Points of Interest - Manufacturing and Production Name: Works Location: Not Supplied Category: Industrial Features Class Code: Unspecified Works Or Factories Positional Accuracy: Positioned to an adjacent address or location	A7SE (SW)	873	8	391336 404704
487	Points of Interest - Manufacturing and Production Name: Works Location: OL9 Category: Industrial Features Class Code: Unspecified Works Or Factories Positional Accuracy: Positioned to address or location	A7SE (SW)	879	8	391335 404698
488	Points of Interest - Manufacturing and Production Name: Works Location: Not Supplied Category: Industrial Features Class Code: Unspecified Works Or Factories Positional Accuracy: Positioned to an adjacent address or location	A12SW (W)	832	8	390928 405241
488	Points of Interest - Manufacturing and Production Name: Works Location: OL9 Category: Industrial Features Class Code: Unspecified Works Or Factories Positional Accuracy: Positioned to address or location	A12SW (W)	834	8	390927 405239
489	Points of Interest - Manufacturing and Production Name: Tank Location: OL9 Category: Industrial Features Class Code: Tanks (Generic) Positional Accuracy: Positioned to address or location	A7NW (SW)	849	8	391061 404955

Map ID	Details	Quadrant Reference (Compass Direction)	Estimated Distance From Site	Contact	NGR
489	Points of Interest - Manufacturing and Production Name: Tanks Location: OL9 Category: Industrial Features Class Code: Tanks (Generic) Positional Accuracy: Positioned to an adjacent address or location	A7NW (SW)	849	8	391061 404955
489	Points of Interest - Manufacturing and Production Name: Tank Location: OL9 Category: Industrial Features Class Code: Tanks (Generic) Positional Accuracy: Positioned to an adjacent address or location	A7NW (SW)	849	8	391053 404965
490	Points of Interest - Manufacturing and Production Name: Hartford Industrial Estate Location: OL9 Category: Industrial Features Class Code: Business Parks and Industrial Estates Positional Accuracy: Positioned to an adjacent address or location	A7SE (S)	854	8	391408 404693
490	Points of Interest - Manufacturing and Production Name: Works Location: Not Supplied Category: Industrial Features Class Code: Unspecified Works Or Factories Positional Accuracy: Positioned to an adjacent address or location	A8SW (S)	920	8	391439 404611
490	Points of Interest - Manufacturing and Production Name: Works Location: OL9 Category: Industrial Features Class Code: Unspecified Works Or Factories Positional Accuracy: Positioned to an adjacent address or location	A8SW (S)	920	8	391439 404611
490	Points of Interest - Manufacturing and Production Name: Lavenham Business Centre Location: OL9 Category: Industrial Features Class Code: Business Parks and Industrial Estates Positional Accuracy: Positioned to an adjacent address or location	A8SW (S)	938	8	391433 404595
491	Points of Interest - Manufacturing and Production Name: Works Location: Not Supplied Category: Industrial Features Class Code: Unspecified Works Or Factories Positional Accuracy: Positioned to an adjacent address or location	A12SW (W)	863	8	390891 405259
491	Points of Interest - Manufacturing and Production Name: Works Location: OL9 Category: Industrial Features Class Code: Unspecified Works Or Factories Positional Accuracy: Positioned to an adjacent address or location	A12SW (W)	863	8	390891 405259
491	Points of Interest - Manufacturing and Production Name: Works Location: Not Supplied Category: Industrial Features Class Code: Unspecified Works Or Factories Positional Accuracy: Positioned to an adjacent address or location	A12SW (W)	912	8	390838 405268
491	Points of Interest - Manufacturing and Production Name: Jubilee Works Location: OL9 Category: Industrial Features Class Code: Unspecified Works Or Factories Positional Accuracy: Positioned to an adjacent address or location	A12SW (W)	922	8	390826 405274
491	Points of Interest - Manufacturing and Production Name: Works Location: Not Supplied Category: Industrial Features Class Code: Unspecified Works Or Factories Positional Accuracy: Positioned to an adjacent address or location	A12SW (W)	929	8	390818 405278
491	Points of Interest - Manufacturing and Production Name: Centre Enterprise Location: OL9 Category: Industrial Features Class Code: Business Parks and Industrial Estates Positional Accuracy: Positioned to an adjacent address or location	A12SW (W)	969	8	390791 405223

Map ID	Details	Quadrant Reference (Compass Direction)	Estimated Distance From Site	Contact	NGR
492	Points of Interest - Manufacturing and Production Name: Works Location: Not Supplied Category: Industrial Features Class Code: Unspecified Works Or Factories Positional Accuracy: Positioned to an adjacent address or location	A19NW (NE)	867	8	392253 406304
492	Points of Interest - Manufacturing and Production Name: Works Location: Not Supplied Category: Industrial Features Class Code: Unspecified Works Or Factories Positional Accuracy: Positioned to an adjacent address or location	A19NW (NE)	906	8	392274 406337
493	Points of Interest - Manufacturing and Production Name: Business Centre Location: OL9 Category: Industrial Features Class Code: Business Parks and Industrial Estates Positional Accuracy: Positioned to an adjacent address or location	A7NW (SW)	877	8	390919 405137
494	Points of Interest - Manufacturing and Production Name: Works Location: Not Supplied Category: Industrial Features Class Code: Unspecified Works Or Factories Positional Accuracy: Positioned to an adjacent address or location	A8SE (S)	887	8	391860 404610
494	Points of Interest - Manufacturing and Production Name: Works Location: OL8 Category: Industrial Features Class Code: Unspecified Works Or Factories Positional Accuracy: Positioned to an adjacent address or location	A8SE (S)	887	8	391856 404610
494	Points of Interest - Manufacturing and Production Name: Works Location: OL8 Category: Industrial Features Class Code: Unspecified Works Or Factories Positional Accuracy: Positioned to an adjacent address or location	A8SE (S)	903	8	391911 404603
494	Points of Interest - Manufacturing and Production Name: Works Location: Not Supplied Category: Industrial Features Class Code: Unspecified Works Or Factories Positional Accuracy: Positioned to an adjacent address or location	A8SE (S)	904	8	391911 404602
494	Points of Interest - Manufacturing and Production Name: Brymas Ltd Location: Lee Street, Oldham, OL8 1EF Category: Extractive Industries Class Code: Stone Quarrying and Preparation Positional Accuracy: Positioned to address or location	A8SE (S)	930	8	391939 404582
494	Points of Interest - Manufacturing and Production Name: Brymas Ltd Location: Lee Street, Oldham, OL8 1EF Category: Extractive Industries Class Code: Stone Quarrying and Preparation Positional Accuracy: Positioned to address or location	A8SE (S)	930	8	391939 404582
495	Points of Interest - Manufacturing and Production Name: Tank Location: OL9 Category: Industrial Features Class Code: Tanks (Generic) Positional Accuracy: Positioned to address or location	A7SW (SW)	948	8	391021 404850
495	Points of Interest - Manufacturing and Production Name: Tanks Location: OL9 Category: Industrial Features Class Code: Tanks (Generic) Positional Accuracy: Positioned to an adjacent address or location	A7SW (SW)	948	8	391021 404850
495	Points of Interest - Manufacturing and Production Name: Tank Location: OL9 Category: Industrial Features Class Code: Tanks (Generic) Positional Accuracy: Positioned to an adjacent address or location	A7SW (SW)	968	8	391004 404838

Map ID	Details	Quadrant Reference (Compass Direction)	Estimated Distance From Site	Contact	NGR
496	Points of Interest - Manufacturing and Production Name: Bentfield Industrial Units Location: OL9 Category: Industrial Features Class Code: Business Parks and Industrial Estates Positional Accuracy: Positioned to an adjacent address or location	A7NW (SW)	948	8	390949 404939
497	Points of Interest - Manufacturing and Production Name: Bentfield Industrial Units Location: OL9 Category: Industrial Features Class Code: Business Parks and Industrial Estates Positional Accuracy: Positioned to an adjacent address or location	A7NW (SW)	963	8	390933 404936
497	Points of Interest - Manufacturing and Production Name: Works Location: Not Supplied Category: Industrial Features Class Code: Unspecified Works Or Factories Positional Accuracy: Positioned to an adjacent address or location	A7NW (SW)	970	8	390883 405002
497	Points of Interest - Manufacturing and Production Name: Works Location: OL9 Category: Industrial Features Class Code: Unspecified Works Or Factories Positional Accuracy: Positioned to an adjacent address or location	A7NW (SW)	992	8	390873 404975
497	Points of Interest - Manufacturing and Production Name: Works Location: OL9 Category: Industrial Features Class Code: Unspecified Works Or Factories Positional Accuracy: Positioned to address or location	A7NW (SW)	994	8	390859 404996
498	Points of Interest - Manufacturing and Production Name: Works Location: Not Supplied Category: Industrial Features Class Code: Unspecified Works Or Factories Positional Accuracy: Positioned to an adjacent address or location	A7NW (SW)	966	8	390831 405116
498	Points of Interest - Manufacturing and Production Name: Works Location: OL9 Category: Industrial Features Class Code: Unspecified Works Or Factories Positional Accuracy: Positioned to an adjacent address or location	A7NW (SW)	967	8	390831 405115
498	Points of Interest - Manufacturing and Production Name: Vale Works Location: OL9 Category: Industrial Features Class Code: Unspecified Works Or Factories Positional Accuracy: Positioned to address or location	A7NW (SW)	979	8	390845 405054
498	Points of Interest - Manufacturing and Production Name: Vale Works Location: Not Supplied Category: Industrial Features Class Code: Unspecified Works Or Factories Positional Accuracy: Positioned to an adjacent address or location	A7NW (SW)	985	8	390840 405051
498	Points of Interest - Manufacturing and Production Name: Works Location: Not Supplied Category: Industrial Features Class Code: Unspecified Works Or Factories Positional Accuracy: Positioned to an adjacent address or location	A7NW (SW)	997	8	390809 405089
499	Points of Interest - Manufacturing and Production Name: Works Location: OL1 Category: Industrial Features Class Code: Unspecified Works Or Factories Positional Accuracy: Positioned to an adjacent address or location	A9SE (SE)	971	8	392491 404837
499	Points of Interest - Manufacturing and Production Name: Works Location: OL1 Category: Industrial Features Class Code: Unspecified Works Or Factories Positional Accuracy: Positioned to an adjacent address or location	A9SE (SE)	976	8	392503 404843

Map ID	Details	Quadrant Reference (Compass Direction)	Estimated Distance From Site	Contact	NGR
500	Points of Interest - Manufacturing and Production Name: Constellation Works Location: Not Supplied Category: Industrial Features Class Code: Unspecified Works Or Factories Positional Accuracy: Positioned to an adjacent address or location	A17NE (NW)	992	8	391102 406367
501	Points of Interest - Public Infrastructure Name: Tesco Petrol Station Location: Featherstall Road North, Oldham, OL9 6BW Category: Road And Rail Class Code: Petrol and Fuel Stations Positional Accuracy: Positioned to address or location	A13NW (NW)	39	8	391681 405585
501	Points of Interest - Public Infrastructure Name: Tesco Oldham Chadderton Location: Featherstall Road North, Oldham, OL9 6QA Category: Road And Rail Class Code: Petrol and Fuel Stations Positional Accuracy: Positioned to address or location	A13NW (NW)	40	8	391680 405585
502	Points of Interest - Public Infrastructure Name: Tesco Petrol Filling Station Location: Featherstall Road North, Oldham, OL9 6BW Category: Road And Rail Class Code: Petrol and Fuel Stations Positional Accuracy: Positioned to address or location	A13SE (S)	48	8	391752 405443
503	Points of Interest - Public Infrastructure Name: Euro Group Location: 166 Middleton Road, Oldham, OL9 6BG Category: Infrastructure and Facilities Class Code: Waste Storage, Processing and Disposal Positional Accuracy: Positioned to address or location	A8NW (S)	364	8	391705 405123
504	Points of Interest - Public Infrastructure Name: Qube Solution Waste Management Location: 53 Burnley Lane, Chadderton, Oldham, OL9 0BU Category: Infrastructure and Facilities Class Code: Waste Storage, Processing and Disposal Positional Accuracy: Positioned to address or location	A17SE (NW)	571	8	391368 406041
505	Points of Interest - Public Infrastructure Name: Oldham Bus Station Location: A, New Radcliffe Street, Town Centre, Oldham, OL1 1NL Category: Public Transport, Stations and Infrastructure Class Code: Bus and Coach Stations, Depots and Companies Positional Accuracy: Positioned to address or location	A9NW (SE)	702	8	392397 405162
505	Points of Interest - Public Infrastructure Name: Bus Station Location: OL1 Category: Public Transport, Stations and Infrastructure Class Code: Bus and Coach Stations, Depots and Companies Positional Accuracy: Positioned to an adjacent address or location	A9NW (SE)	709	8	392396 405146
506	Points of Interest - Public Infrastructure Name: Sluice Location: OL9 Category: Water Class Code: Weirs, Sluices and Dams Positional Accuracy: Positioned to an adjacent address or location	A12NW (NW)	722	8	391051 405849
507	Points of Interest - Public Infrastructure Name: Refuse Tip Location: OL9 Category: Infrastructure and Facilities Class Code: Refuse Disposal Facilities Positional Accuracy: Positioned to an adjacent address or location	A7NE (SW)	734	8	391313 404878
507	Points of Interest - Public Infrastructure Name: Greater Manchester Waste Ltd Location: Westwood Industrial Estate, Arkwright Street, Oldham, OL9 9LZ Category: Infrastructure and Facilities Class Code: Waste Storage, Processing and Disposal Positional Accuracy: Positioned to address or location	A7NE (SW)	749	8	391254 404904
507	Points of Interest - Public Infrastructure Name: Viridor Ltd Location: Westwood Industrial Estate, Arkwright Street, Oldham, OL9 9LZ Category: Infrastructure and Facilities Class Code: Waste Storage, Processing and Disposal Positional Accuracy: Positioned to address or location	A7NE (SW)	749	8	391254 404904

Map ID	Details	Quadrant Reference (Compass Direction)	Estimated Distance From Site	Contact	NGR
507	Points of Interest - Public Infrastructure Name: Waste Processing Facility Location: OL9 Category: Infrastructure and Facilities Class Code: Waste Storage, Processing and Disposal Positional Accuracy: Positioned to an adjacent address or location	A7NE (SW)	755	8	391257 404893
507	Points of Interest - Public Infrastructure Name: Refuse Transfer Loading Station Location: OL9 Category: Infrastructure and Facilities Class Code: Refuse Disposal Facilities Positional Accuracy: Positioned to an adjacent address or location	A7NE (SW)	762	8	391214 404920
508	Points of Interest - Public Infrastructure Name: BP Service Station Location: Featherstall Road South, Oldham, OL9 6HL Category: Road And Rail Class Code: Petrol and Fuel Stations Positional Accuracy: Positioned to address or location	A8SW (S)	736	8	391532 404776
508	Points of Interest - Public Infrastructure Name: BP Petrol Station Location: Featherstall Road South, Oldham, OL9 6HL Category: Road And Rail Class Code: Petrol and Fuel Stations Positional Accuracy: Positioned to address or location	A8SW (S)	736	8	391532 404776
508	Points of Interest - Public Infrastructure Name: Snax 24 - Featherstall Rd Location: Featherstall Road South, Oldham, Lancashire, OL9 6HL Category: Road And Rail Class Code: Petrol and Fuel Stations Positional Accuracy: Positioned to address or location	A8SW (S)	736	8	391532 404776
508	Points of Interest - Public Infrastructure Name: Rss Featherstall Road Location: Featherstall Road South, Oldham, OL9 6HL Category: Road And Rail Class Code: Petrol and Fuel Stations Positional Accuracy: Positioned to address or location	A8SW (S)	736	8	391532 404776
509	Points of Interest - Public Infrastructure Name: Bus Station Location: OL1 Category: Public Transport, Stations and Infrastructure Class Code: Bus and Coach Stations, Depots and Companies Positional Accuracy: Positioned to an adjacent address or location	A9NW (SE)	755	8	392382 405042
510	Points of Interest - Public Infrastructure Name: Oldham Werneth Station Location: Vale Drive, OL9 Category: Public Transport, Stations and Infrastructure Class Code: Railway Stations, Junctions and Halts Positional Accuracy: Positioned to address or location	A8SW (S)	789	8	391611 404706
510	Points of Interest - Public Infrastructure Name: BP Service Station Location: Featherstall Road Service Station, Featherstall Road South, Oldham, OL9 6HL Category: Road And Rail Class Code: Petrol and Fuel Stations Positional Accuracy: Positioned to address or location	A8SW (S)	834	8	391526 404676
511	Points of Interest - Public Infrastructure Name: Greater Manchester Police - Oldham Divisional Headquarters Location: Oldham Divisional Headquarters, Barn Street, Oldham, Lancashire, OL1 1LR Category: Central and Local Government Class Code: Police Stations Positional Accuracy: Positioned to address or location	A9NW (SE)	811	8	392370 404942
511	Points of Interest - Public Infrastructure Name: Oldham Police Station Location: Greater Manchester Police, Barn Street, Oldham, OL1 1LP Category: Central and Local Government Class Code: Police Stations Positional Accuracy: Positioned to address or location	A9NW (SE)	814	8	392372 404939
511	Points of Interest - Public Infrastructure Name: Greater Manchester Police Location: Oldham Divisional Headquarters, Barn St, Oldham, Lancashire, OL1 1LR Category: Central and Local Government Class Code: Police Stations Positional Accuracy: Positioned to address or location	A9NW (SE)	832	8	392392 404934

Map ID	Details	Quadrant Reference (Compass Direction)	Estimated Distance From Site	Contact	NGR
511	Points of Interest - Public Infrastructure Name: Greater Manchester Waste Disposal Authority Location: Media Chambers 5, Barn Street, Oldham, OL1 1LP Category: Infrastructure and Facilities Class Code: Waste Storage, Processing and Disposal Positional Accuracy: Positioned to address or location	A9NW (SE)	861	8	392385 404886
512	Points of Interest - Public Infrastructure Name: Mercury Filling Station Location: 21 Market Place, Oldham, OL1 3AB Category: Road And Rail Class Code: Petrol and Fuel Stations Positional Accuracy: Positioned to address or location	A9NE (SE)	816	8	392479 405076
513	Points of Interest - Public Infrastructure Name: Chadderton Location: 1 Milne Street, Chadderton, Oldham, OL9 0JE Category: Road And Rail Class Code: Petrol and Fuel Stations Positional Accuracy: Positioned to address or location	A12SW (W)	878	8	390837 405535
513	Points of Interest - Public Infrastructure Name: Asda Chadderton Location: Middleton Road, Milne Street, Chadderton, Oldham, OL9 9JX Category: Road And Rail Class Code: Petrol and Fuel Stations Positional Accuracy: Positioned to address or location	A12SW (W)	878	8	390837 405535
514	Points of Interest - Public Infrastructure Name: Asda Petrol Location: Milne Street, Chadderton, Oldham, OL9 0JE Category: Road And Rail Class Code: Petrol and Fuel Stations Positional Accuracy: Positioned to address or location	A12SW (W)	906	8	390819 405400
515	Points of Interest - Public Infrastructure Name: Lancsco UK Ltd Location: Prospect House, Featherstall Road South, Oldham, OL9 6HT Category: Infrastructure and Facilities Class Code: Waste Storage, Processing and Disposal Positional Accuracy: Positioned to address or location	A8SW (S)	916	8	391518 404594
516	Points of Interest - Public Infrastructure Name: Marsland Service Station Location: 289 Manchester Street, Oldham, OL8 1SY Category: Road And Rail Class Code: Petrol and Fuel Stations Positional Accuracy: Positioned to address or location	A8SW (S)	953	8	391686 404534
516	Points of Interest - Public Infrastructure Name: Marsland Service Station Location: 289 Manchester Street, Oldham, OL8 1SY Category: Road And Rail Class Code: Petrol and Fuel Stations Positional Accuracy: Positioned to address or location	A8SW (S)	953	8	391687 404534
516	Points of Interest - Public Infrastructure Name: Marsland Service Station Location: 289 Manchester Street, Oldham, OL8 1SY Category: Road And Rail Class Code: Petrol and Fuel Stations Positional Accuracy: Positioned to address or location	A8SW (S)	953	8	391686 404534
516	Points of Interest - Public Infrastructure Name: Shell Location: 289 Manchester Street, Oldham, OL8 1SY Category: Road And Rail Class Code: Petrol and Fuel Stations Positional Accuracy: Positioned to address or location	A3NW (S)	980	8	391661 404508
516	Points of Interest - Public Infrastructure Name: Shell Service Station Location: 289 Manchester Street, Oldham, OL8 1SY Category: Road And Rail Class Code: Petrol and Fuel Stations Positional Accuracy: Positioned to address or location	A3NW (S)	980	8	391661 404508
517	Points of Interest - Public Infrastructure Name: F & F Drum Re Conditioners Location: Cobden Street, Chadderton, Oldham, OL9 9LE Category: Infrastructure and Facilities Class Code: Waste Storage, Processing and Disposal Positional Accuracy: Positioned to address or location	A7NW (W)	978	8	390788 405202

Map ID	Details	Quadrant Reference (Compass Direction)	Estimated Distance From Site	Contact	NGR
518	Points of Interest - Recreational and Environmental Name: Playground Location: Trafalgar Street, OL1 Category: Recreational Class Code: Playgrounds Positional Accuracy: Positioned to address or location	A14NW (E)	312	8	392087 405557
518	Points of Interest - Recreational and Environmental Name: Playground Location: Not Supplied Category: Recreational Class Code: Playgrounds Positional Accuracy: Positioned to an adjacent address or location	A14NW (E)	316	8	392091 405557
519	Points of Interest - Recreational and Environmental Name: Playground Location: Westbourne Street, OL9 Category: Recreational Class Code: Playgrounds Positional Accuracy: Positioned to address or location	A8NE (S)	335	8	391846 405171
519	Points of Interest - Recreational and Environmental Name: Playground Location: Not Supplied Category: Recreational Class Code: Playgrounds Positional Accuracy: Positioned to an adjacent address or location	A8NE (S)	336	8	391848 405170
520	Points of Interest - Recreational and Environmental Name: Play Area Location: OL1 Category: Recreational Class Code: Playgrounds Positional Accuracy: Positioned to an adjacent address or location	A18SW (N)	387	8	391622 405975
521	Points of Interest - Recreational and Environmental Name: Playground Location: Not Supplied Category: Recreational Class Code: Playgrounds Positional Accuracy: Positioned to an adjacent address or location	A8NW (S)	410	8	391714 405077
521	Points of Interest - Recreational and Environmental Name: Playground Location: Middleton Road, OL9 Category: Recreational Class Code: Playgrounds Positional Accuracy: Positioned to an adjacent address or location	A8NW (S)	410	8	391714 405077
522	Points of Interest - Recreational and Environmental Name: Playground Location: Not Supplied Category: Recreational Class Code: Playgrounds Positional Accuracy: Positioned to an adjacent address or location	A14NW (NE)	422	8	392112 405818
523	Points of Interest - Recreational and Environmental Name: Play Area Location: Not Supplied Category: Recreational Class Code: Playgrounds Positional Accuracy: Positioned to an adjacent address or location	A12NE (W)	469	8	391273 405721
524	Points of Interest - Recreational and Environmental Name: Playground Location: Broome Street, OL9 Category: Recreational Class Code: Playgrounds Positional Accuracy: Positioned to address or location	A8NW (S)	564	8	391657 404926
525	Points of Interest - Recreational and Environmental Name: Playground Location: Not Supplied Category: Recreational Class Code: Playgrounds Positional Accuracy: Positioned to an adjacent address or location	A12SE (SW)	576	8	391185 405281
525	Points of Interest - Recreational and Environmental Name: Playground Location: Kempton Way, OL9 Category: Recreational Class Code: Playgrounds Positional Accuracy: Positioned to address or location	A12SE (SW)	577	8	391184 405281

Map ID	Details	Quadrant Reference (Compass Direction)	Estimated Distance From Site	Contact	NGR
526	Points of Interest - Recreational and Environmental Name: Playground Location: Not Supplied Category: Recreational Class Code: Playgrounds Positional Accuracy: Positioned to an adjacent address or location	A18SW (N)	577	8	391714 406182
526	Points of Interest - Recreational and Environmental Name: Playground Location: Westhulme Avenue, OL1 Category: Recreational Class Code: Playgrounds Positional Accuracy: Positioned to address or location	A18SW (N)	583	8	391710 406188
527	Points of Interest - Recreational and Environmental Name: Play Area Location: OL1 Category: Recreational Class Code: Playgrounds Positional Accuracy: Positioned to an adjacent address or location	A19SW (NE)	591	8	392160 406021
528	Points of Interest - Recreational and Environmental Name: Play Area Location: OL1 Category: Recreational Class Code: Playgrounds Positional Accuracy: Positioned to an adjacent address or location	A14NE (NE)	718	8	392423 405862
528	Points of Interest - Recreational and Environmental Name: Play Area Location: Not Supplied Category: Recreational Class Code: Playgrounds Positional Accuracy: Positioned to an adjacent address or location	A14NE (NE)	720	8	392424 405864
528	Points of Interest - Recreational and Environmental Name: Play Area Location: Not Supplied Category: Recreational Class Code: Playgrounds Positional Accuracy: Positioned to an adjacent address or location	A19SE (NE)	759	8	392452 405898
529	Points of Interest - Recreational and Environmental Name: Playground Location: Bankside Close, OL9 Category: Recreational Class Code: Playgrounds Positional Accuracy: Positioned to an adjacent address or location	A8SW (S)	719	8	391692 404768
529	Points of Interest - Recreational and Environmental Name: Playground Location: Not Supplied Category: Recreational Class Code: Playgrounds Positional Accuracy: Positioned to an adjacent address or location	A8SW (S)	720	8	391692 404767
530	Points of Interest - Recreational and Environmental Name: Playground Location: Woolmore Avenue, OL1 Category: Recreational Class Code: Playgrounds Positional Accuracy: Positioned to address or location	A19SW (NE)	830	8	392382 406136
531	Points of Interest - Recreational and Environmental Name: Play Area Location: OL1 Category: Recreational Class Code: Playgrounds Positional Accuracy: Positioned to an adjacent address or location	A14NE (E)	926	8	392676 405736
532	Points of Interest - Recreational and Environmental Name: Play Area Location: Not Supplied Category: Recreational Class Code: Playgrounds Positional Accuracy: Positioned to an adjacent address or location	A7SE (SW)	928	8	391338 404642
532	Points of Interest - Recreational and Environmental Name: Play Area Location: Not Supplied Category: Recreational Class Code: Playgrounds Positional Accuracy: Positioned to an adjacent address or location	A7SE (SW)	955	8	391264 404649



Industrial Land Use

Map ID	Details	Quadrant Reference (Compass Direction)	Estimated Distance From Site	Contact	NGR
533	Points of Interest - Recreational and Environmental Name: Play Area Location: OL2 Category: Recreational Class Code: Playgrounds Positional Accuracy: Positioned to an adjacent address or location	A18NE (N)	957	8	392081 406499



Sensitive Land Use

Map ID	Details	Quadrant Reference (Compass Direction)	Estimated Distance From Site	Contact	NGR
534	Nitrate Vulnerable Zones Name: River Irk (Moston Brook To River Irwell) Nvz Description: Surface Water Source: Environment Agency, Head Office	A13SW (E)	0	4	391744 405541

Agency & Hydrological	Version	Update Cycle
Contaminated Land Register Entries and Notices Environment Agency - Head Office Manchester City Council - Environmental Health Department Oldham Metropolitan Borough Council - Environmental Health Department Tameside Metropolitan Borough Council - Environmental Health Department Rochdale Metropolitan Borough Council - Environmental Health Department	June 2020 October 2017 October 2017 October 2017 October 2017	Annually Annual Rolling Update Annual Rolling Update Annual Rolling Update Annually
Discharge Consents Environment Agency - North West Region	January 2023	Quarterly
Enforcement and Prohibition Notices Environment Agency - North West Region	March 2013	
Integrated Pollution Controls Environment Agency - North West Region	January 2009	
Integrated Pollution Prevention And Control Environment Agency - North West Region	January 2023	Quarterly
Local Authority Integrated Pollution Prevention And Control Rochdale Metropolitan Borough Council - Environmental Health Department Tameside Metropolitan Borough Council - Environmental Health Department Oldham Metropolitan Borough Council - Environmental Health Department Manchester City Council - Environmental Health Department	July 2014 June 2015 March 2015 September 2014	Variable Variable Variable Variable
Local Authority Pollution Prevention and Controls Rochdale Metropolitan Borough Council - Environmental Health Department Tameside Metropolitan Borough Council - Environmental Health Department Oldham Metropolitan Borough Council - Environmental Health Department Manchester City Council - Environmental Health Department	July 2014 June 2015 March 2015 September 2014	Annual Rolling Update Annual Rolling Update Annual Rolling Update Annual Rolling Update
Local Authority Pollution Prevention and Control Enforcements Rochdale Metropolitan Borough Council - Environmental Health Department Tameside Metropolitan Borough Council - Environmental Health Department Oldham Metropolitan Borough Council - Environmental Health Department Manchester City Council - Environmental Health Department	July 2014 June 2015 March 2015 September 2014	Variable Variable Variable Variable
Nearest Surface Water Feature Ordnance Survey	March 2023	
Pollution Incidents to Controlled Waters Environment Agency - North West Region	January 2000	
Prosecutions Relating to Authorised Processes Environment Agency - North West Region	July 2015	
Prosecutions Relating to Controlled Waters Environment Agency - North West Region	March 2013	
Registered Radioactive Substances Environment Agency - North West Region	June 2016	As notified
River Quality Environment Agency - Head Office	November 2001	Not Applicable
River Quality Biology Sampling Points Environment Agency - Head Office	April 2012	
River Quality Chemistry Sampling Points Environment Agency - Head Office	April 2012	
Substantiated Pollution Incident Register Environment Agency - North West Region - South Area	January 2023	Quarterly
Water Abstractions Environment Agency - North West Region	April 2023	Quarterly
Water Industry Act Referrals Environment Agency - North West Region	October 2017	

Agency & Hydrological	Version	Update Cycle
Groundwater Vulnerability Map Environment Agency - Head Office	June 2018	As notified
Bedrock Aquifer Designations Environment Agency - Head Office	January 2018	Annually
Superficial Aquifer Designations Environment Agency - Head Office	January 2018	Annually
Source Protection Zones Environment Agency - Head Office	September 2022	Bi-Annually
Extreme Flooding from Rivers or Sea without Defences Environment Agency - Head Office	February 2023	Quarterly
Flooding from Rivers or Sea without Defences Environment Agency - Head Office	February 2023	Quarterly
Areas Benefiting from Flood Defences Environment Agency - Head Office	February 2023	Quarterly
Flood Water Storage Areas Environment Agency - Head Office	February 2023	Quarterly
Flood Defences Environment Agency - Head Office	August 2022	Quarterly
OS Water Network Lines Ordnance Survey	January 2023	Quarterly
Surface Water 1 in 30 year Flood Extent Environment Agency - Head Office	May 2018	Annually
Surface Water 1 in 100 year Flood Extent Environment Agency - Head Office	May 2018	Annually
Surface Water 1 in 1000 year Flood Extent Environment Agency - Head Office	May 2018	Annually
Surface Water Suitability Environment Agency - Head Office	February 2016	Annually
BGS Groundwater Flooding Susceptibility British Geological Survey - National Geoscience Information Service	May 2013	As notified

Waste	Version	Update Cycle
BGS Recorded Landfill Sites British Geological Survey - National Geoscience Information Service	November 2002	As notified
Historical Landfill Sites Environment Agency - Head Office	March 2023	Quarterly
Integrated Pollution Control Registered Waste Sites Environment Agency - North West Region	January 2009	Not Applicable
Licensed Waste Management Facilities (Landfill Boundaries) Environment Agency - North West Region - South Area	January 2023	Quarterly
Licensed Waste Management Facilities (Locations) Environment Agency - North West Region - South Area	January 2023	Quarterly
Local Authority Landfill Coverage Manchester City Council - Planning Department Oldham Metropolitan Borough Council Rochdale Metropolitan Borough Council - Environmental Health Department Tameside Metropolitan Borough Council	February 2003 February 2003 February 2003 February 2003	Not Applicable Not Applicable Not Applicable Not Applicable
Local Authority Recorded Landfill Sites Manchester City Council - Planning Department Oldham Metropolitan Borough Council Rochdale Metropolitan Borough Council - Environmental Health Department Tameside Metropolitan Borough Council	October 2018 October 2018 October 2018 October 2018	
Potentially Infilled Land (Non-Water) Landmark Information Group Limited	December 1999	
Potentially Infilled Land (Water) Landmark Information Group Limited	December 1999	
Registered Landfill Sites Environment Agency - North West Region - South Area	March 2006	Not Applicable
Registered Waste Transfer Sites Environment Agency - North West Region - South Area	April 2018	
Registered Waste Treatment or Disposal Sites Environment Agency - North West Region - South Area	June 2015	
Hazardous Substances	Version	Update Cycle
Control of Major Accident Hazards Sites (COMAH) Health and Safety Executive	March 2023	Bi-Annually
Explosive Sites Health and Safety Executive	March 2017	Annually
Notification of Installations Handling Hazardous Substances (NIHHS) Health and Safety Executive	August 2001	
Planning Hazardous Substance Enforcements Manchester City Council - Planning Department Oldham Metropolitan Borough Council Rochdale Metropolitan Borough Council Tameside Metropolitan Borough Council - Planning and Building Control	February 2016 February 2016 February 2016 February 2016	Variable Variable Variable Variable
Planning Hazardous Substance Consents Manchester City Council - Planning Department Oldham Metropolitan Borough Council Rochdale Metropolitan Borough Council Tameside Metropolitan Borough Council - Planning and Building Control	February 2016 February 2016 February 2016 February 2016	Variable Variable Variable Variable

Geological	Version	Update Cycle
BGS 1:625,000 Solid Geology British Geological Survey - National Geoscience Information Service	January 2009	As notified
BGS Estimated Soil Chemistry British Geological Survey - National Geoscience Information Service	December 2015	As notified
BGS Recorded Mineral Sites British Geological Survey - National Geoscience Information Service	November 2022	Bi-Annually
CBSCB Compensation District Cheshire Brine Subsidence Compensation Board (CBSCB) Cheshire Brine Subsidence Compensation Board (CBSCB)	August 2011 November 2020	As notified
Coal Mining Affected Areas The Coal Authority - Property Searches	February 2023	Annual Rolling Update
Mining Instability Ove Arup & Partners	June 1998	Not Applicable
Non Coal Mining Areas of Great Britain British Geological Survey - National Geoscience Information Service	May 2015	Not Applicable
Potential for Collapsible Ground Stability Hazards British Geological Survey - National Geoscience Information Service	April 2020	As notified
Potential for Compressible Ground Stability Hazards British Geological Survey - National Geoscience Information Service	January 2019	As notified
Potential for Ground Dissolution Stability Hazards British Geological Survey - National Geoscience Information Service	January 2019	As notified
Potential for Landslide Ground Stability Hazards British Geological Survey - National Geoscience Information Service	January 2019	As notified
Potential for Running Sand Ground Stability Hazards British Geological Survey - National Geoscience Information Service	January 2019	As notified
Potential for Shrinking or Swelling Clay Ground Stability Hazards British Geological Survey - National Geoscience Information Service	January 2019	As notified
Radon Potential - Radon Affected Areas British Geological Survey - National Geoscience Information Service	September 2022	Annually
Radon Potential - Radon Protection Measures British Geological Survey - National Geoscience Information Service	September 2022	Annually

Industrial Land Use	Version	Update Cycle
Contemporary Trade Directory Entries Thomson Directories	January 2023	Quarterly
Fuel Station Entries Catalist Ltd - Experian	February 2023	Quarterly
Gas Pipelines National Grid	October 2021	Bi-Annually
Points of Interest - Commercial Services PointX	March 2023	Quarterly
Points of Interest - Education and Health PointX	March 2023	Quarterly
Points of Interest - Manufacturing and Production PointX	March 2023	Quarterly
Points of Interest - Public Infrastructure PointX	March 2023	Quarterly
Points of Interest - Recreational and Environmental PointX	March 2023	Quarterly
Underground Electrical Cables National Grid	February 2023	Bi-Annually

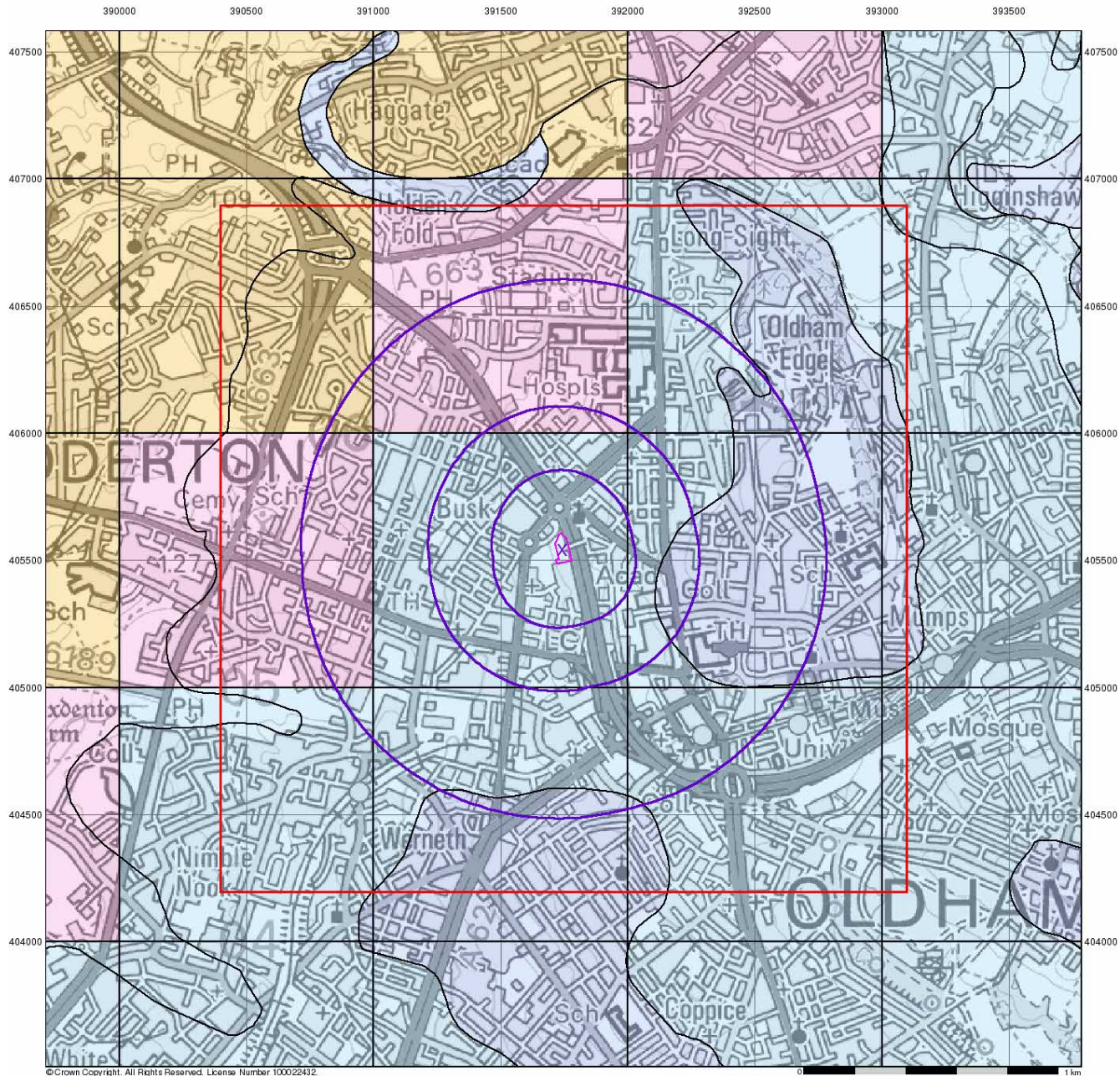
Sensitive Land Use	Version	Update Cycle
Ancient Woodland Natural England	February 2021	Bi-Annually
Areas of Adopted Green Belt Manchester City Council Oldham Metropolitan Borough Council Rochdale Metropolitan Borough Council Tameside Metropolitan Borough Council	July 2022 July 2022 July 2022 July 2022	Quarterly Quarterly Quarterly Quarterly
Areas of Unadopted Green Belt Manchester City Council Oldham Metropolitan Borough Council Rochdale Metropolitan Borough Council Tameside Metropolitan Borough Council	July 2022 July 2022 July 2022 July 2022	Quarterly Quarterly Quarterly Quarterly
Areas of Outstanding Natural Beauty Natural England	April 2023	Bi-Annually
Environmentally Sensitive Areas Natural England	January 2017	
Forest Parks Forestry Commission	April 1997	Not Applicable
Local Nature Reserves Natural England	March 2023	Bi-Annually
Marine Nature Reserves Natural England	April 2023	Bi-Annually
National Nature Reserves Natural England	February 2023	Bi-Annually
National Parks Natural England	February 2018	Bi-Annually
Nitrate Sensitive Areas Natural England	April 2023	Not Applicable
Nitrate Vulnerable Zones Department for Environment, Food and Rural Affairs (DEFRA - formerly FRCA) Environment Agency - Head Office	April 2016 March 2023	Bi-Annually
Ramsar Sites Natural England	March 2023	Bi-Annually
Sites of Special Scientific Interest Natural England	March 2023	Bi-Annually
Special Areas of Conservation Natural England	April 2023	Bi-Annually
Special Protection Areas Natural England	April 2023	Bi-Annually

A selection of organisations who provide data within this report

Data Supplier	Data Supplier Logo
Ordnance Survey	
Environment Agency	
Scottish Environment Protection Agency	
The Coal Authority	
British Geological Survey	 British Geological Survey <small>NATURAL ENVIRONMENT RESEARCH COUNCIL</small>
Centre for Ecology and Hydrology	 Centre for Ecology & Hydrology <small>NATURAL ENVIRONMENT RESEARCH COUNCIL</small>
Natural Resources Wales	
Scottish Natural Heritage	
Natural England	
Public Health England	
Ove Arup	
Stantec UK Ltd	

Contact	Name and Address	Contact Details
1	British Geological Survey - Enquiry Service British Geological Survey, Environmental Science Centre, Keyworth, Nottingham, Nottinghamshire, NG12 5GG	Telephone: 0115 936 3143 Fax: 0115 936 3276 Email: enquiries@bgs.ac.uk Website: www.bgs.ac.uk
2	Environment Agency - National Customer Contact Centre (NCCC) PO Box 544, Templeborough, Rotherham, S60 1BY	Telephone: 03708 506 506 Email: enquiries@environment-agency.gov.uk
3	Oldham Metropolitan Borough Council - Environmental Health Department Area Office West End House, West End Street, Oldham, Lancashire, OL1 6DW	Telephone: 0161 911 4503 Fax: 0161 678 4550 Website: www.oldham.gov.uk
4	Environment Agency - Head Office Rio House, Waterside Drive, Aztec West, Almondsbury, Bristol, Avon, BS32 4UD	Telephone: 01454 624400 Fax: 01454 624409
5	Ordnance Survey Adanac Drive, Southampton, Hampshire, SO16 0AS	Telephone: 03456 05 05 05 Email: customerservices@ordnancesurvey.co.uk Website: www.ordnancesurvey.gov.uk
6	Oldham Metropolitan Borough Council Civic Centre, P O Box 55, West Street, Oldham, Lancashire, OL1 1XN	Telephone: 0161 911 3000 Fax: 0161 678 4550 Website: www.oldham.gov.uk
7	The Coal Authority - Property Searches 200 Lichfield Lane, Mansfield, Nottinghamshire, NG18 4RG	Telephone: 0345 762 6848 Fax: 01623 637 338 Email: groundstability@coal.gov.uk Website: www2.groundstability.com
8	PointX 7 Abbey Court, Eagle Way, Sowton, Exeter, Devon, EX2 7HY	Website: www.pointx.co.uk
9	Natural England County Hall, Spetchley Road, Worcester, WR5 2NP	Telephone: 0300 060 3900 Email: enquiries@naturalengland.org.uk Website: www.naturalengland.org.uk
-	Public Health England - Radon Survey, Centre for Radiation, Chemical and Environmental Hazards Chilton, Didcot, Oxfordshire, OX11 0RQ	Telephone: 01235 822622 Fax: 01235 833891 Email: radon@phe.gov.uk Website: www.ukradon.org
-	Landmark Information Group Limited Imperium, Imperial Way, Reading, Berkshire, RG2 0TD	Telephone: 0844 844 9952 Fax: 0844 844 9951 Email: customerservices@landmarkinfo.co.uk Website: www.landmarkinfo.co.uk

Please note that the Environment Agency / Natural Resources Wales / SEPA have a charging policy in place for enquiries.



© Crown Copyright. All Rights Reserved. License Number: 100022432

0 1 km



Groundwater Vulnerability

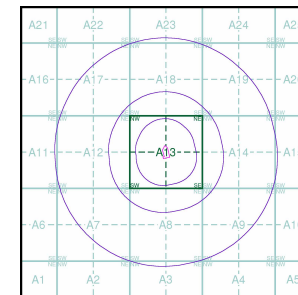
General

- Specified Site
- Specified Buffer(s)
- Bearing Reference Point
- Slice
- Map ID

Agency and Hydrological

- | Bedrock Aquifers | Superficial Aquifers |
|---|---|
| High Vulnerability, Principal Aquifer | High Vulnerability, Principal Aquifer |
| High Vulnerability, Secondary Aquifer | High Vulnerability, Secondary Aquifer |
| Medium Vulnerability, Principal Aquifer | Medium Vulnerability, Principal Aquifer |
| Medium Vulnerability, Secondary Aquifer | Medium Vulnerability, Secondary Aquifer |
| Low Vulnerability, Principal Aquifer | Low Vulnerability, Principal Aquifer |
| Low Vulnerability, Secondary Aquifer | Low Vulnerability, Secondary Aquifer |
| Unproductive Aquifer | |
| Soluble Rock | |

Site Sensitivity Context Map - Slice A



Order Details

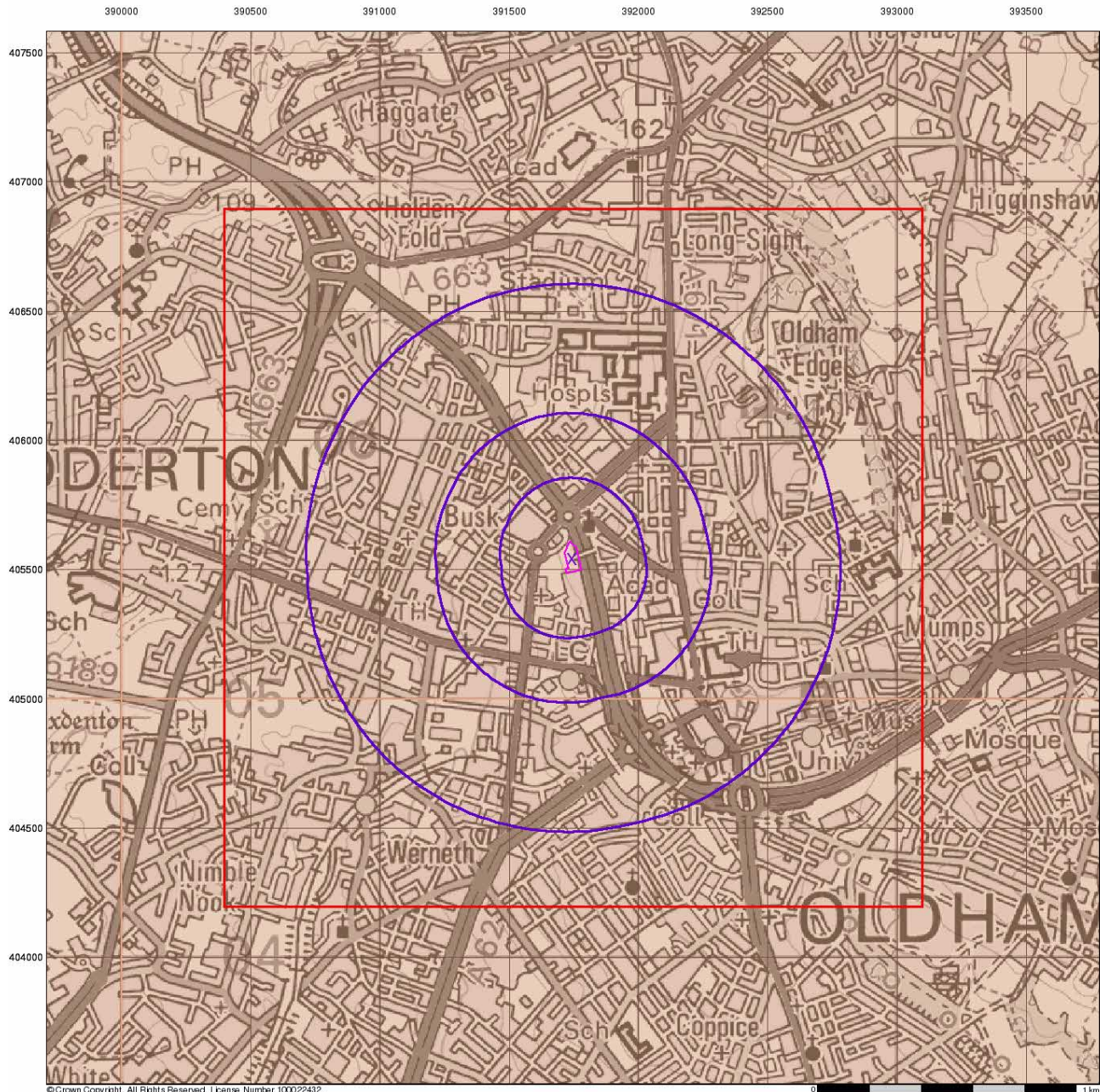
Order Number: 310641431_1_1
 Customer Ref: 23-386
 National Grid Reference: 391740, 405540
 Slice: A
 Site Area (Ha): 0.51
 Search Buffer (m): 1000

Site Details

Tesco Chadderton, Featherstall Rd, North Oldham, OLDHAM, OL9 6BW



Tel: 0844 844 9952
 Fax: 0844 844 9951
 Web: www.envirocheck.co.uk



© Crown Copyright. All Rights Reserved. License Number: 100022432

0 1 km



Bedrock Aquifer Designation

General

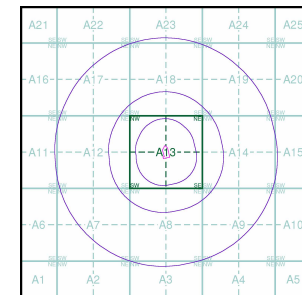
- Specified Site
- Specified Buffer(s)
- Slice
- Map ID
- Bearing Reference Point

Agency and Hydrological

Geological Classes

- Principal Aquifer
- Secondary A Aquifer
- Secondary B Aquifer
- Secondary Undifferentiated
- Unproductive Strata
- Unknown
- Unknown (Lakes and Landslip)

Site Sensitivity Context Map - Slice A



Order Details

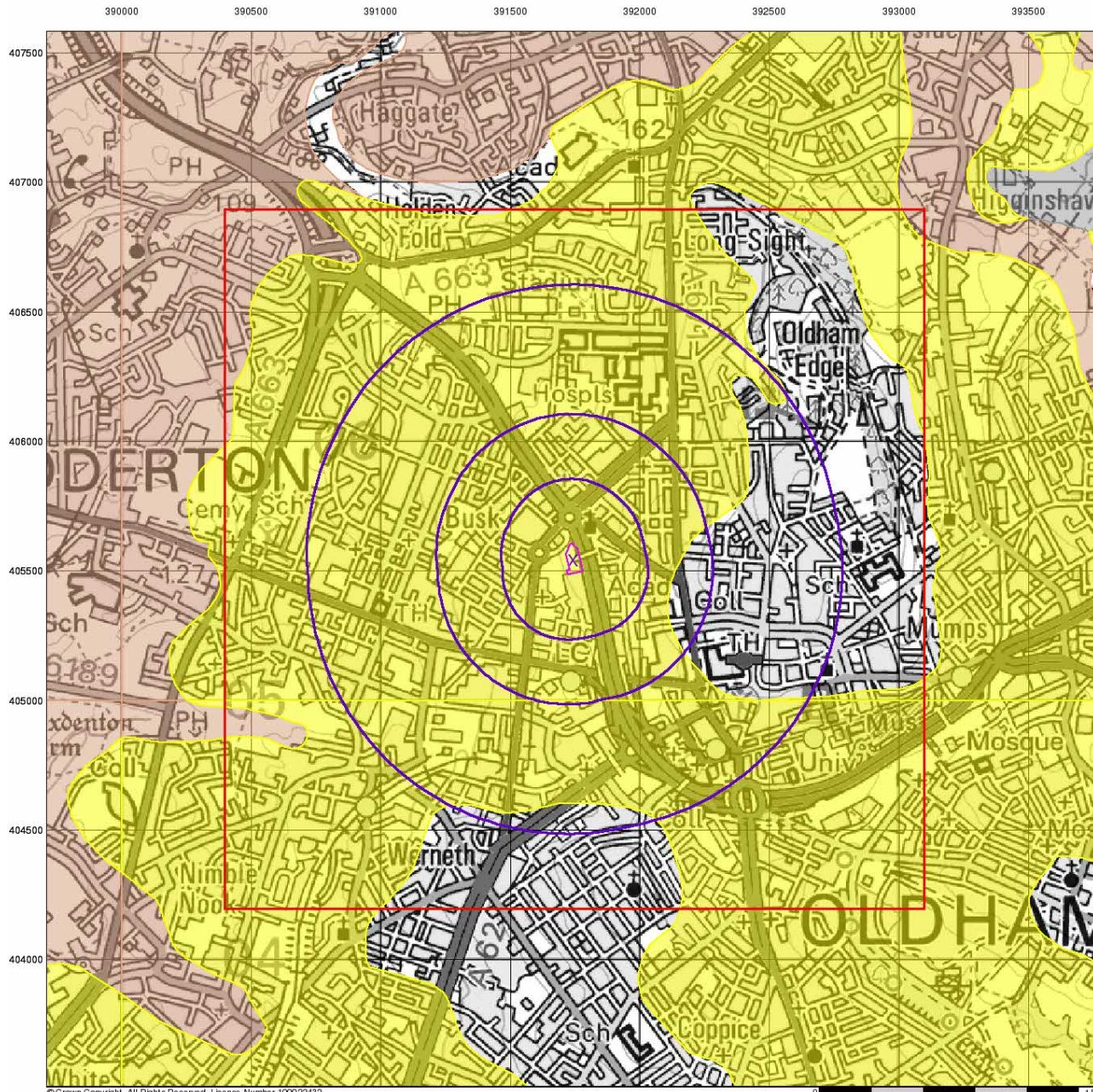
Order Number: 310641431_1_1
 Customer Ref: 23-386
 National Grid Reference: 391740, 405540
 Slice: A
 Site Area (Ha): 0.51
 Search Buffer (m): 1000

Site Details

Tesco Chadderton, Featherstall Rd, North Oldham, OLDHAM, OL9 6BW



Tel: 0844 844 9952
 Fax: 0844 844 9951
 Web: www.envirocheck.co.uk



© Crown Copyright. All Rights Reserved. License Number: 100022432

0 1 km



Superficial Aquifer Designation

General

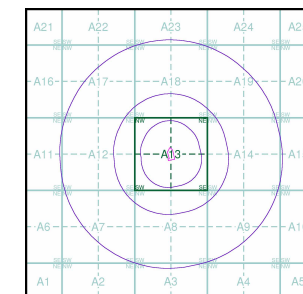
- Specified Site
- Specified Buffer(s)
- Bearing Reference Point
- Slice
- Map ID

Agency and Hydrological

Geological Classes

- Principal Aquifer
- Secondary A Aquifer
- Secondary B Aquifer
- Secondary Undifferentiated
- Unproductive Strata
- Unknown
- Unknown (Lakes and Landslip)

Site Sensitivity Context Map - Slice A



Order Details

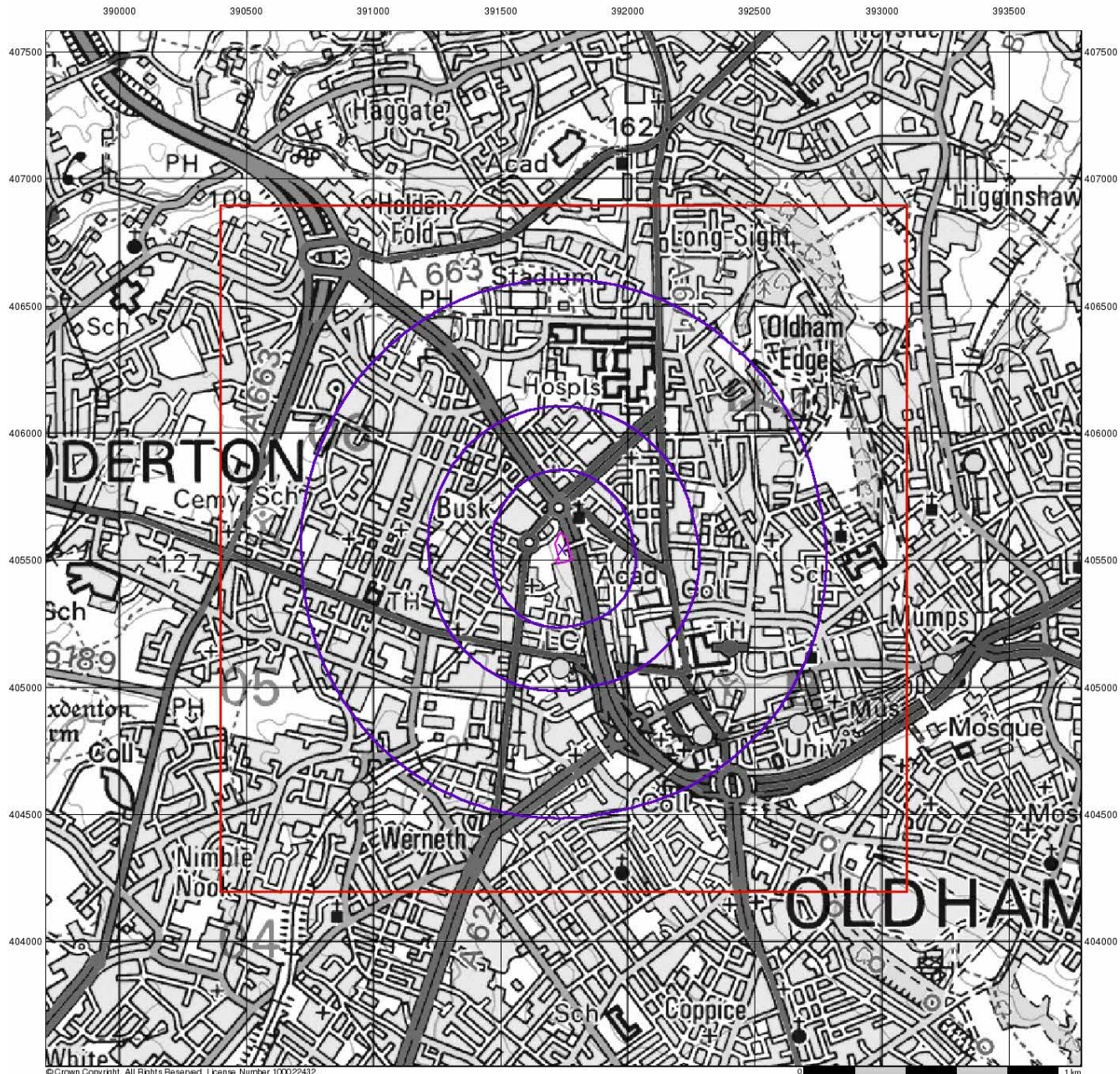
Order Number: 310641431_1_1
 Customer Ref: 23-386
 National Grid Reference: 391740, 405540
 Slice: A
 Site Area (Ha): 0.51
 Search Buffer (m): 1000

Site Details

Tesco Chadderton, Featherstall Rd, North Oldham, OLDHAM, OL9 6BW



Tel: 0844 844 9952
 Fax: 0844 844 9951
 Web: www.envirocheck.co.uk



© Crown Copyright. All Rights Reserved. License Number: 100022432



Source Protection Zones

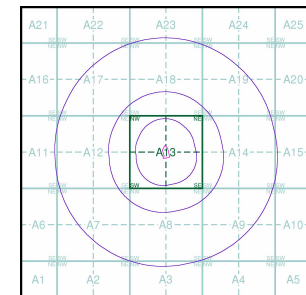
General

- Specified Site
- Specified Buffer(s)
- Bearing Reference Point
- Slice
- Map ID

Agency and Hydrological

- Inner zone (Zone 1)
- Inner zone - subsurface activity only (Zone 1c)
- Outer zone (Zone 2)
- Outer zone - subsurface activity only (Zone 2c)
- Total catchment (Zone 3)
- Total catchment - subsurface activity only (Zone 3c)
- Special interest (Zone 4)

Site Sensitivity Context Map - Slice A



Order Details

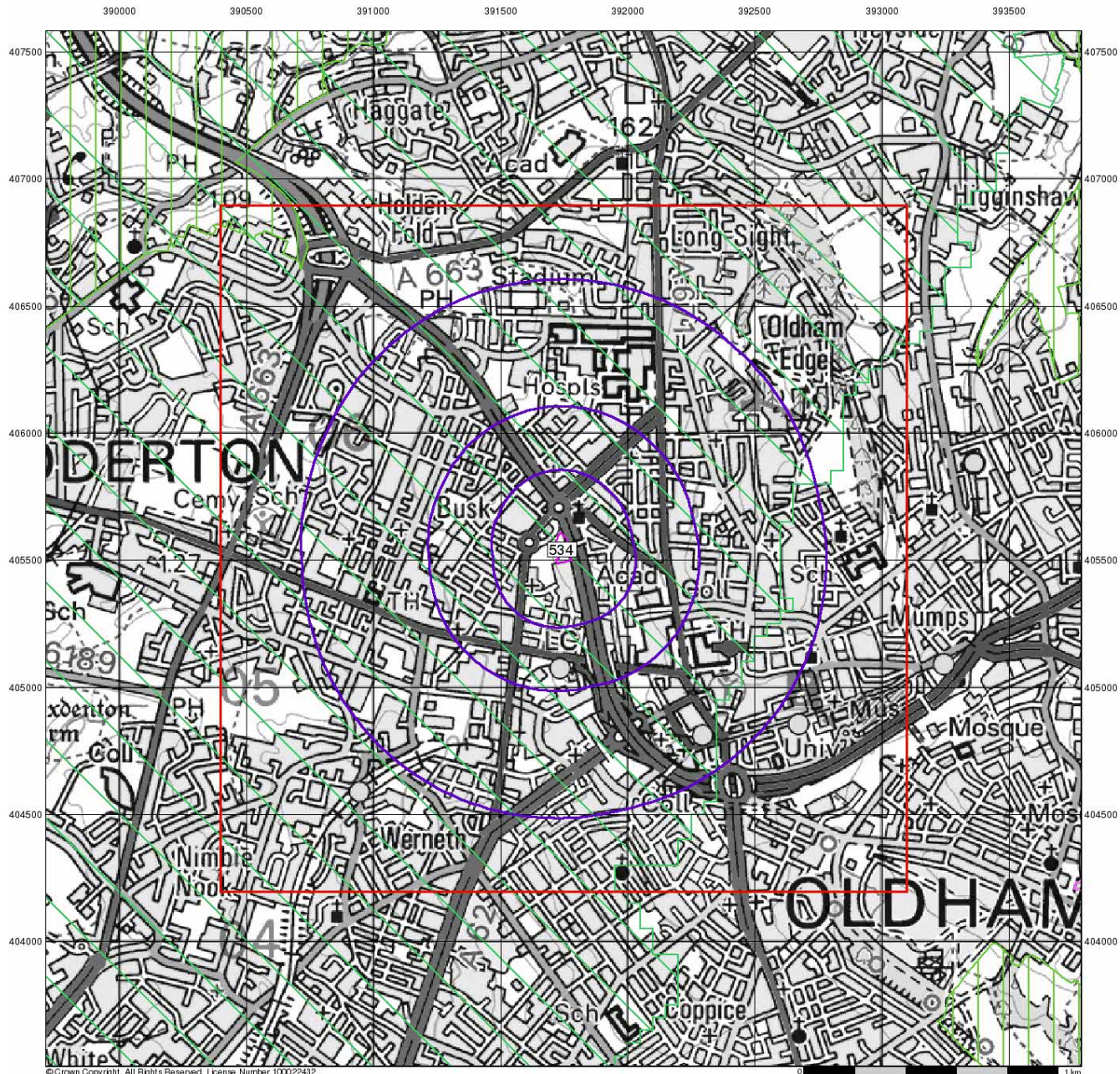
Order Number: 310641431_1_1
 Customer Ref: 23-386
 National Grid Reference: 391740, 405540
 Slice: A
 Site Area (Ha): 0.51
 Search Buffer (m): 1000

Site Details

Tesco Chadderton, Featherstall Rd, North Oldham, OLDHAM, OL9 6BW



Tel: 0844 844 9952
 Fax: 0844 844 9951
 Web: www.envirocheck.co.uk



© Crown Copyright. All Rights Reserved. License Number: 100022432



Sensitive Land Uses

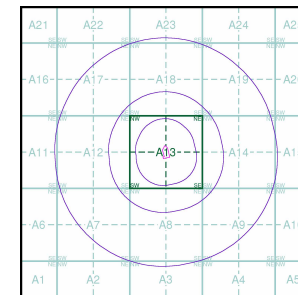
General

- Specified Site
- Specified Buffer(s)
- Bearing Reference Point
- Slice
- Map ID

Sensitive Land Uses

- Ancient Woodland
- Area of Adopted Green Belt
- Area of Unadopted Green Belt
- Area of Outstanding Natural Beauty
- Environmentally Sensitive Area
- Forest Park
- Local Nature Reserve
- Marine Nature Reserve
- National Nature Reserve
- National Park
- Nitrate Sensitive Area
- Nitrate Vulnerable Zone
- Ramsar Site
- Site of Special Scientific Interest
- Special Area of Conservation
- Special Protection Area
- World Heritage Sites

Site Sensitivity Context Map - Slice A



Order Details

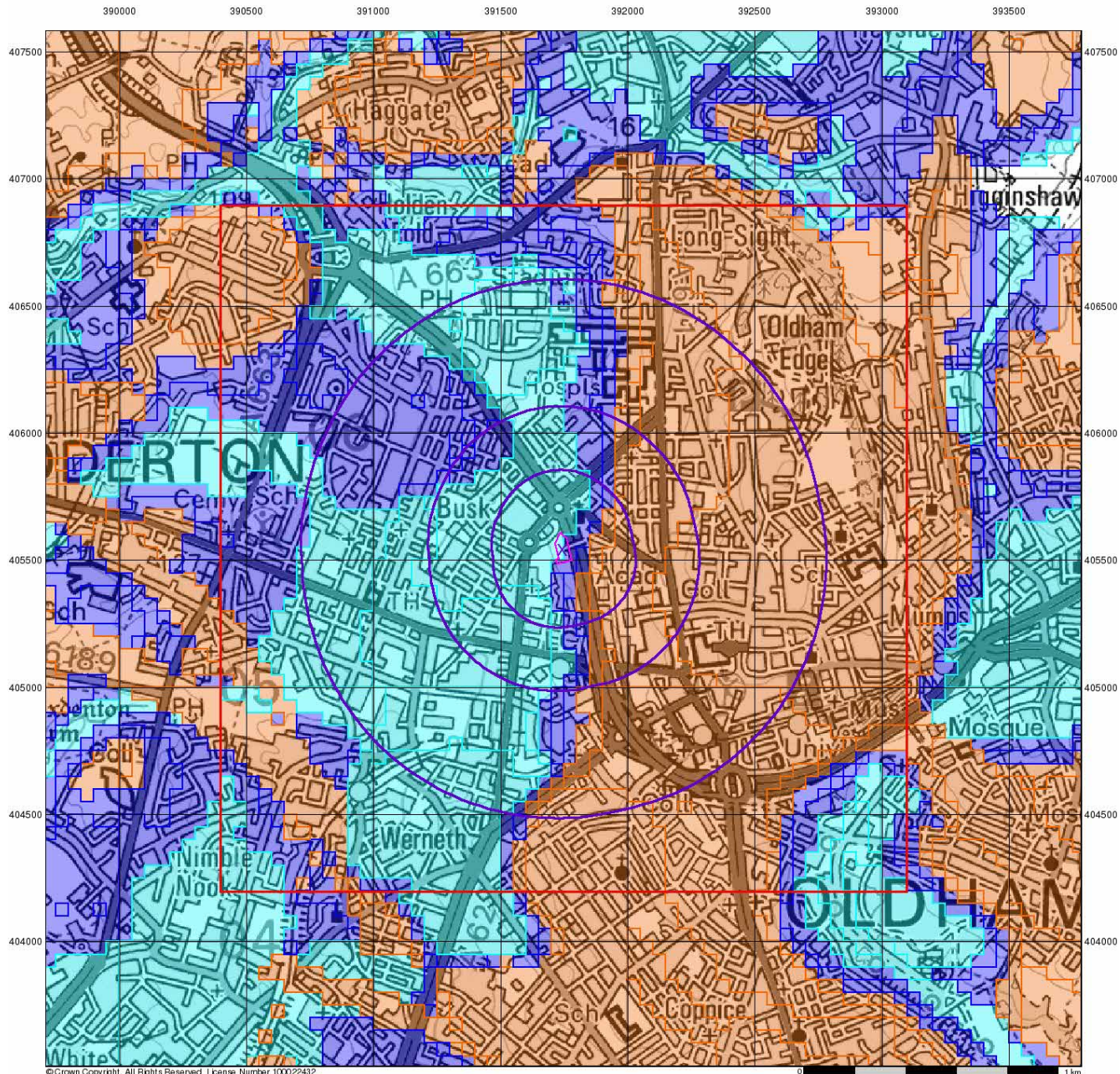
Order Number: 310641431_1_1
 Customer Ref: 23-386
 National Grid Reference: 391740, 405540
 Slice: A
 Site Area (Ha): 0.51
 Search Buffer (m): 1000

Site Details

Tesco Chadderton, Featherstall Rd, North Oldham, OLDHAM, OL9 6BW



Tel: 0844 844 9952
 Fax: 0844 844 9951
 Web: www.envirocheck.co.uk



© Crown Copyright. All Rights Reserved. License Number: 100022432



BGS Flood GFS Data

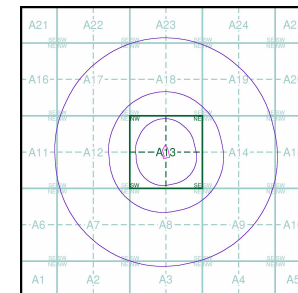
General

- Specified Site
- Specified Buffer(s)
- Bearing Reference Point
- Slice

Agency and Hydrological (Flood)

- Limited Potential for Groundwater Flooding to Occur
- Potential for Groundwater Flooding of Property Situated Below Ground Level
- Potential for Groundwater Flooding to Occur at Surface

Site Sensitivity Context Map - Slice A



Order Details

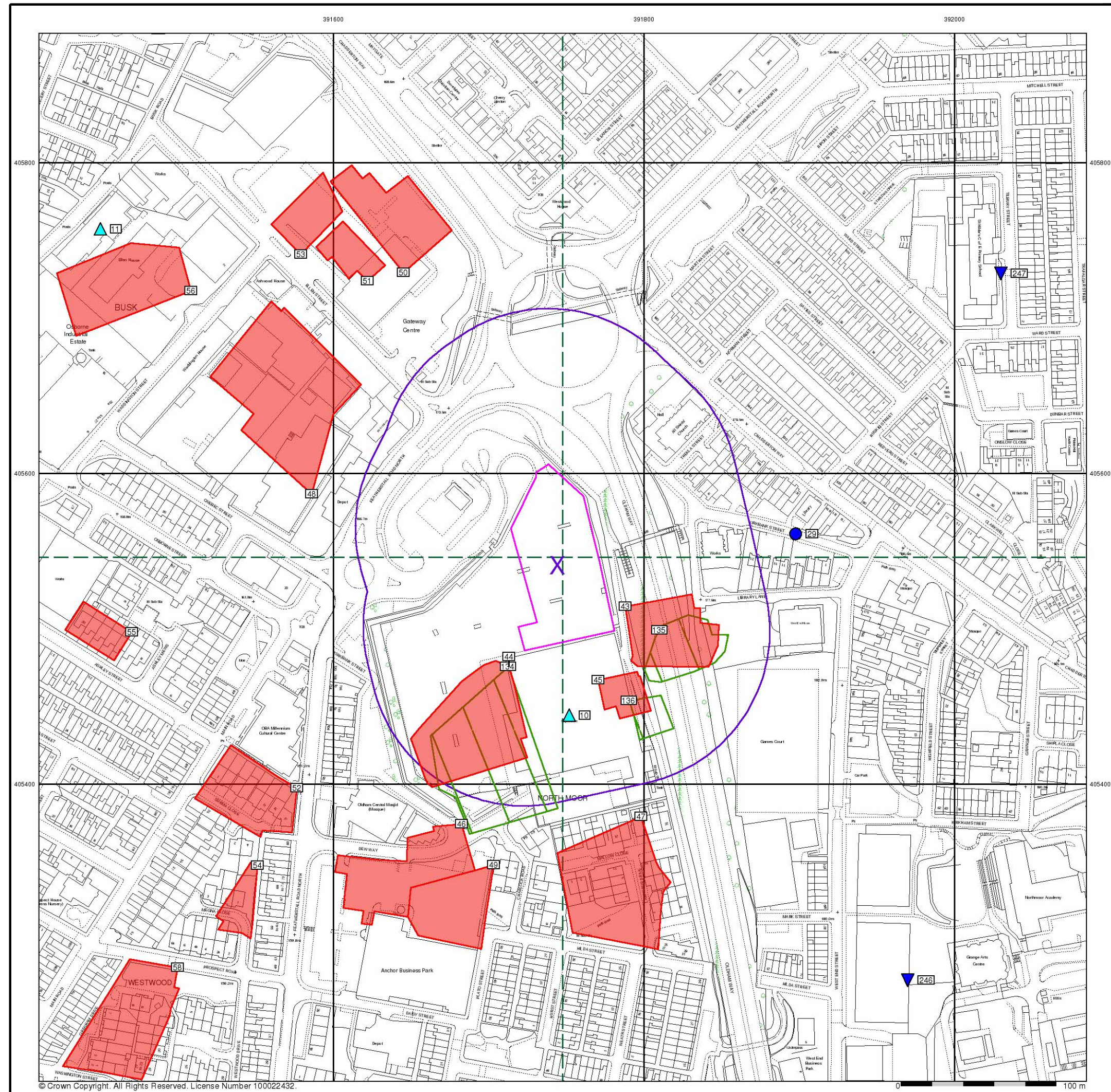
Order Number: 310641431_1_1
 Customer Ref: 23-386
 National Grid Reference: 391740, 405540
 Slice: A
 Site Area (Ha): 0.51
 Search Buffer (m): 1000

Site Details

Tesco Chadderton, Featherstall Rd, North Oldham, OLDHAM, OL9 6BW

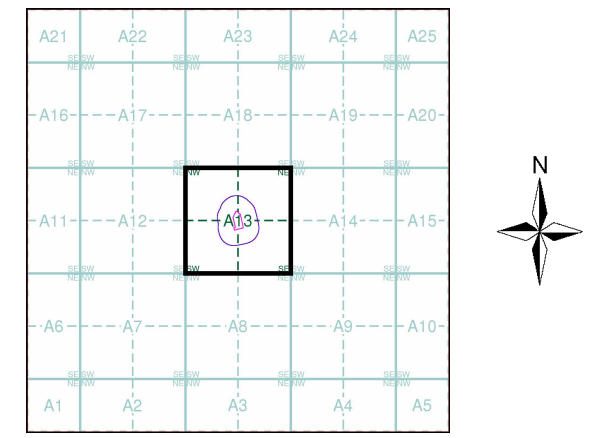


Tel: 0844 844 9952
 Fax: 0844 844 9951
 Web: www.envirocheck.co.uk



- General**
- Specified Site
 - Specified Buffer(s)
 - Bearing Reference Point
 - Map ID
 - Several of Type at Location
 - Pylon
 - Overhead Transmission Line
- Agency and Hydrological**
- Contaminated Land Register Entry or Notice (Location)
 - Contaminated Land Register Entry or Notice
 - Discharge Consent
 - Enforcement or Prohibition Notice
 - Integrated Pollution Control
 - Integrated Pollution Prevention Control
 - Local Authority Integrated Pollution Prevention and Control
 - Local Authority Pollution Prevention and Control Enforcement
 - Pollution Incident to Controlled Waters
 - Prosecution Relating to Authorised Processes
 - Prosecution Relating to Controlled Waters
 - Registered Radioactive Substance
 - River Network or Water Feature
 - River Quality Sampling Point
 - Substantiated Pollution Incident Register
 - Water Abstraction
 - Water Industry Act Referral
- Hazardous Substances**
- COMAH Site
 - Explosive Site
 - NIHHS Site
 - Planning Hazardous Substance Consent
 - Planning Hazardous Substance Enforcement
 - BGS Recorded Mineral Site
- Waste**
- BGS Recorded Landfill Site (Location)
 - BGS Recorded Landfill Site
 - EA Historic Landfill (Buffered Point)
 - EA Historic Landfill (Polygon)
 - Integrated Pollution Control Registered Waste Site
 - Licensed Waste Management Facility (Landfill Boundary)
 - Licensed Waste Management Facility (Location)
 - Local Authority Recorded Landfill Site (Location)
 - Local Authority Recorded Landfill Site
 - Potentially Infilled Land (Non-water)
 - Potentially Infilled Land (Non-water)
 - Potentially Infilled Land (Water)
 - Potentially Infilled Land (Water)
 - Potentially Infilled Land (Water)
 - Registered Landfill Site
 - Registered Landfill Site (Location)
 - Registered Landfill Site (Point Buffered to 100m)
 - Registered Landfill Site (Point Buffered to 250m)
 - Registered Waste Transfer Site (Location)
 - Registered Waste Transfer Site
 - Registered Waste Treatment or Disposal Site (Location)
 - Registered Waste Treatment or Disposal Site

Site Sensitivity Map - Segment A13



Order Details

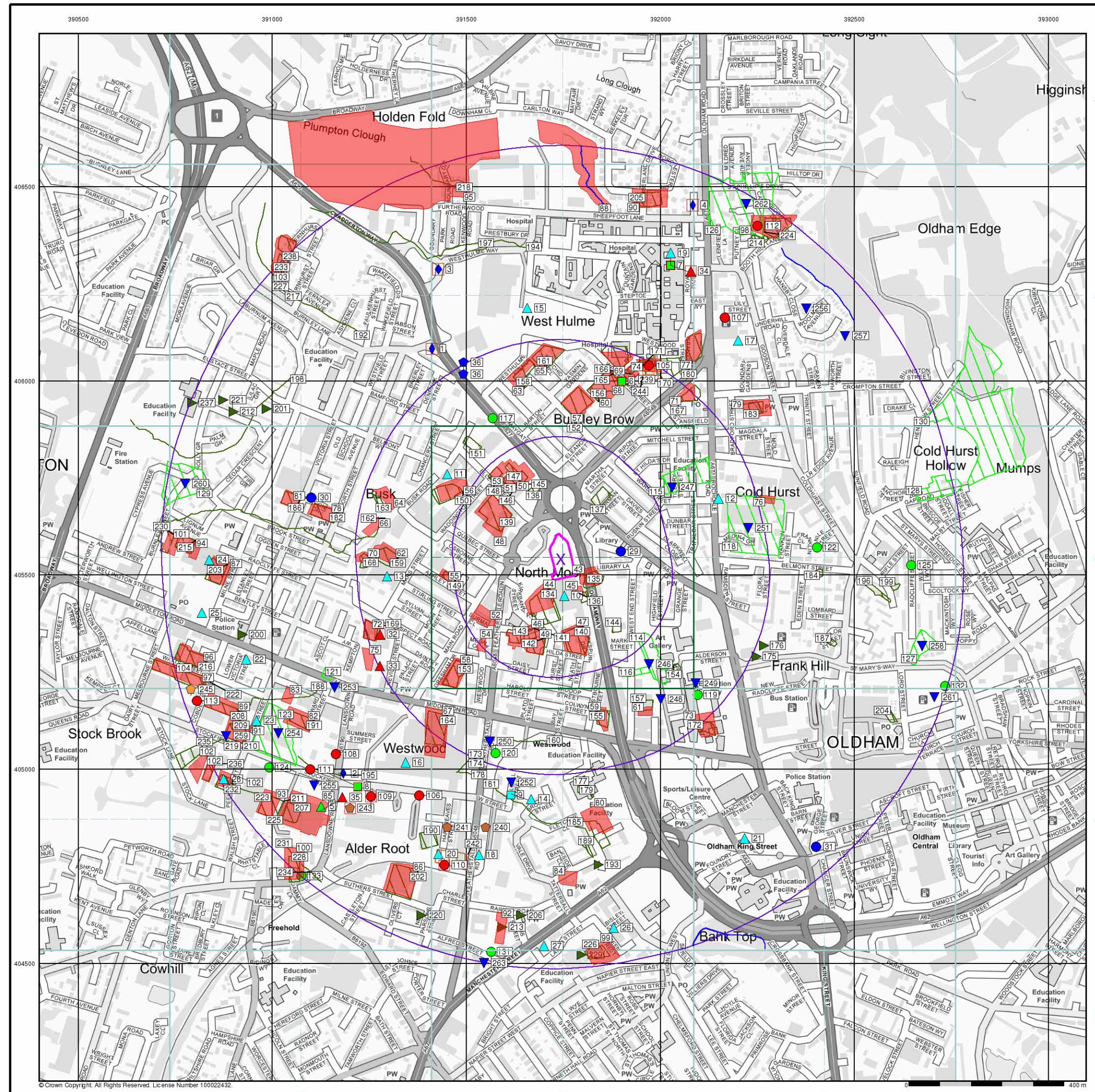
Order Number: 310641431_1_1
 Customer Ref: 23-386
 National Grid Reference: 391740, 405540
 Slice: A
 Site Area (Ha): 0.51
 Plot Buffer (m): 100

Site Details

Tesco Chadderton, Featherstall Rd, North Oldham, OLDHAM, OL9 6BW

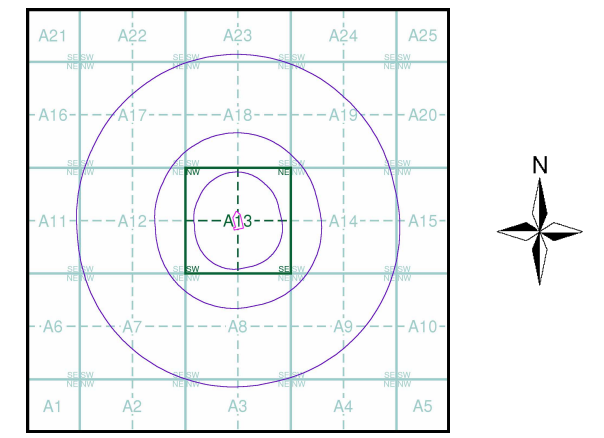
Landmark
 INFORMATION GROUP

Tel: 0844 844 9952
 Fax: 0844 844 9951
 Web: www.envirocheck.co.uk



- General**
- Specified Site
 - Specified Buffer(s)
 - Bearing Reference Point
 - Map ID
 - Several of Type at Location
- Agency and Hydrological**
- Contaminated Land Register Entry or Notice (Location)
 - Discharge Consent
 - Enforcement or Prohibition Notice
 - Integrated Pollution Control
 - Integrated Pollution Prevention Control
 - Local Authority Integrated Pollution Prevention and Control
 - Local Authority Pollution Prevention and Control Enforcement
 - Pollution Incident to Controlled Waters
 - Prosecution Relating to Authorised Processes
 - Prosecution Relating to Controlled Waters
 - Registered Radioactive Substance
 - River Network or Water Feature
 - River Quality Sampling Point
 - Substantiated Pollution Incident Register
 - Water Abstraction
 - Water Industry Act Referral
- Waste**
- BGS Recorded Landfill Site (Location)
 - EA Historic Landfill (Buffered Point)
 - EA Historic Landfill (Polygon)
 - Integrated Pollution Control Registered Waste Site
 - Licensed Waste Management Facility (Landfill boundary)
 - Licensed Waste Management Facility (Location)
 - Local Authority Recorded Landfill Site (Location)
 - Local Authority Recorded Landfill Site
 - Potentially Infilled Land (Non-water)
 - Potentially Infilled Land (Non-water)
 - Potentially Infilled Land (Water)
 - Potentially Infilled Land (Water)
 - Potentially Infilled Land (Water)
 - Registered Landfill Site (Location)
 - Registered Landfill Site (Point Buffered to 100m)
 - Registered Landfill Site (Point Buffered to 250m)
 - Registered Waste Transfer Site (Location)
 - Registered Waste Transfer Site
 - Registered Waste Treatment or Disposal Site (Location)
 - Registered Waste Treatment or Disposal Site
- Hazardous Substances**
- COMAH Site
 - Explosive Site
 - NIHNS Site
 - Planning Hazardous Substance Consent
 - Planning Hazardous Substance Enforcement
- Geological**
- BGS Recorded Mineral Site

Site Sensitivity Map - Slice A



Order Details

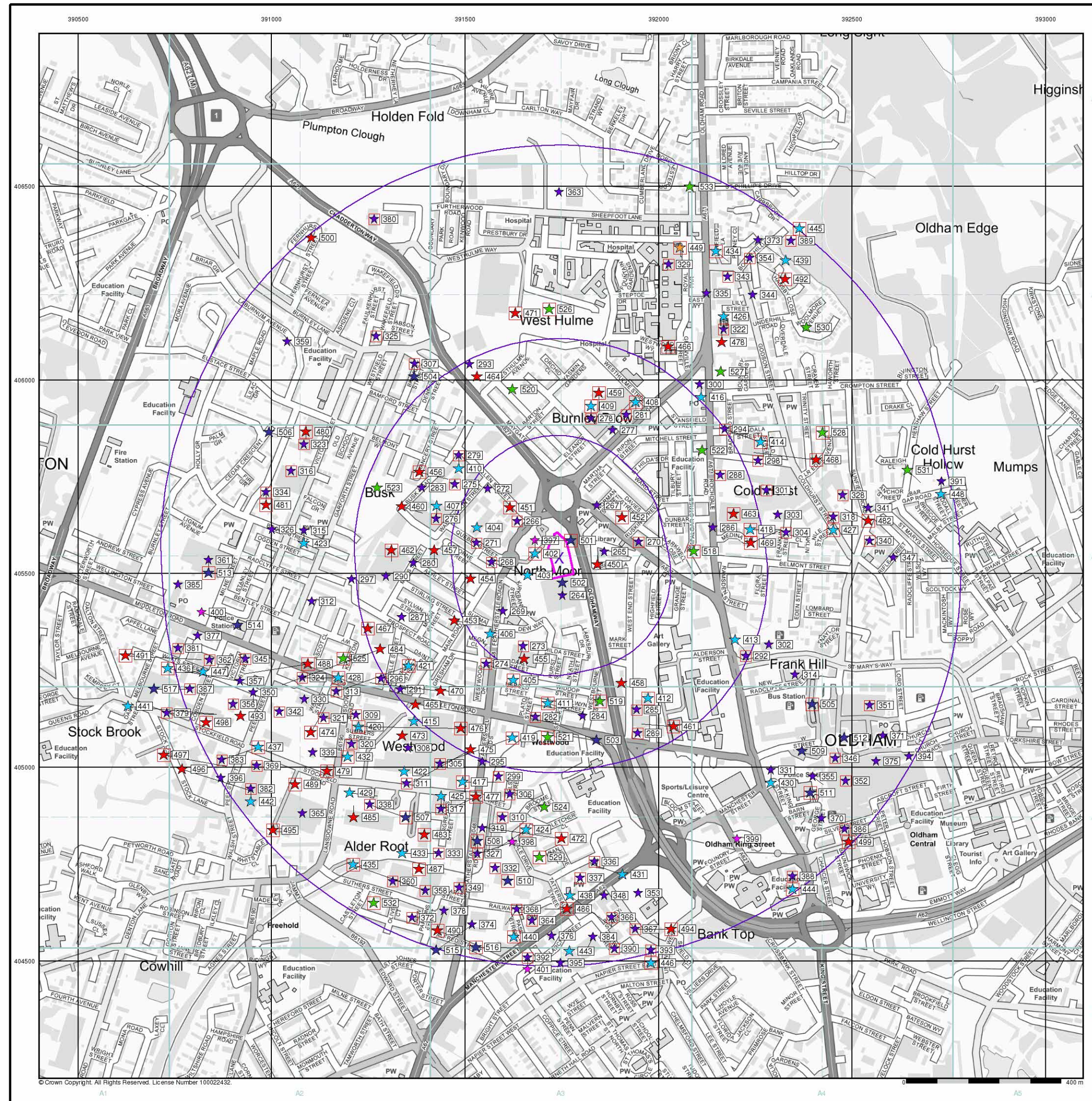
Order Number: 310641431_1_1
 Customer Ref: 23-386
 National Grid Reference: 391740, 405540
 Slice: A
 Site Area (Ha): 0.51
 Search Buffer (m): 1000

Site Details

Tesco Chadderton, Featherstall Rd, North Oldham, OLDHAM, OL9 6BW

Landmark
 INFORMATION GROUP

Tel: 0844 844 9952
 Fax: 0844 844 9951
 Web: www.envirocheck.co.uk



Industrial Land Use Map

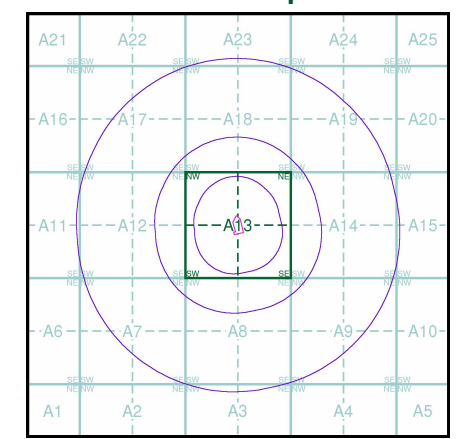
General

- Specified Site
- Specified Buffer(s)
- Bearing Reference Point
- Slice
- Map ID

Industrial Land Use

- Contemporary Trade Directory Entry
- Fuel Station Entry
- Gas Pipeline
- Points of Interest - Commercial Services
- Points of Interest - Education and Health
- Points of Interest - Manufacturing and Production
- Points of Interest - Public Infrastructure
- Points of Interest - Recreational and Environmental
- Underground Electrical Cables

Industrial Land Use Map - Slice A



Order Details

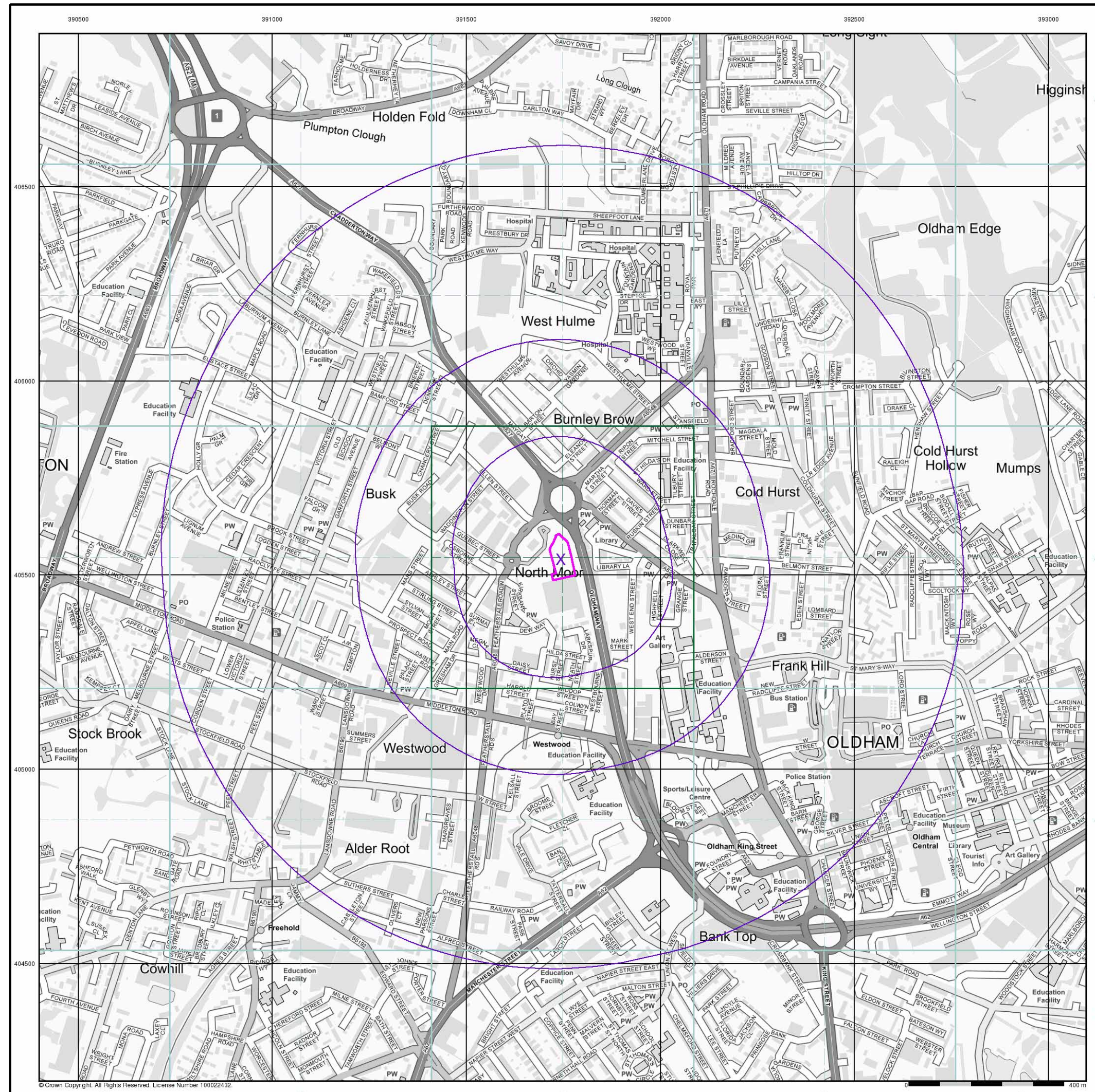
Order Number: 310641431_1_1
 Customer Ref: 23-386
 National Grid Reference: 391740, 405540
 Slice: A
 Site Area (Ha): 0.51
 Search Buffer (m): 1000

Site Details

Tesco Chadderton, Featherstall Rd, North Oldham, OLDHAM, OL9 6BW



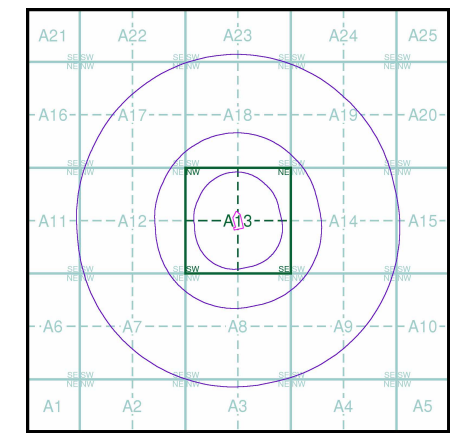
Tel: 0844 844 9952
 Fax: 0844 844 9951
 Web: www.envirocheck.co.uk



- General**
- Specified Site
 - Specified Buffer(s)
 - Bearing Reference Point

- Agency and Hydrological (Flood)**
- Extreme Flooding from Rivers or Sea without Defences (Zone 2)
 - Flooding from Rivers or Sea without Defences (Zone 3)
 - Area Benefiting from Flood Defence
 - Flood Water Storage Areas
 - Flood Defence

Flood Map - Slice A



Order Details

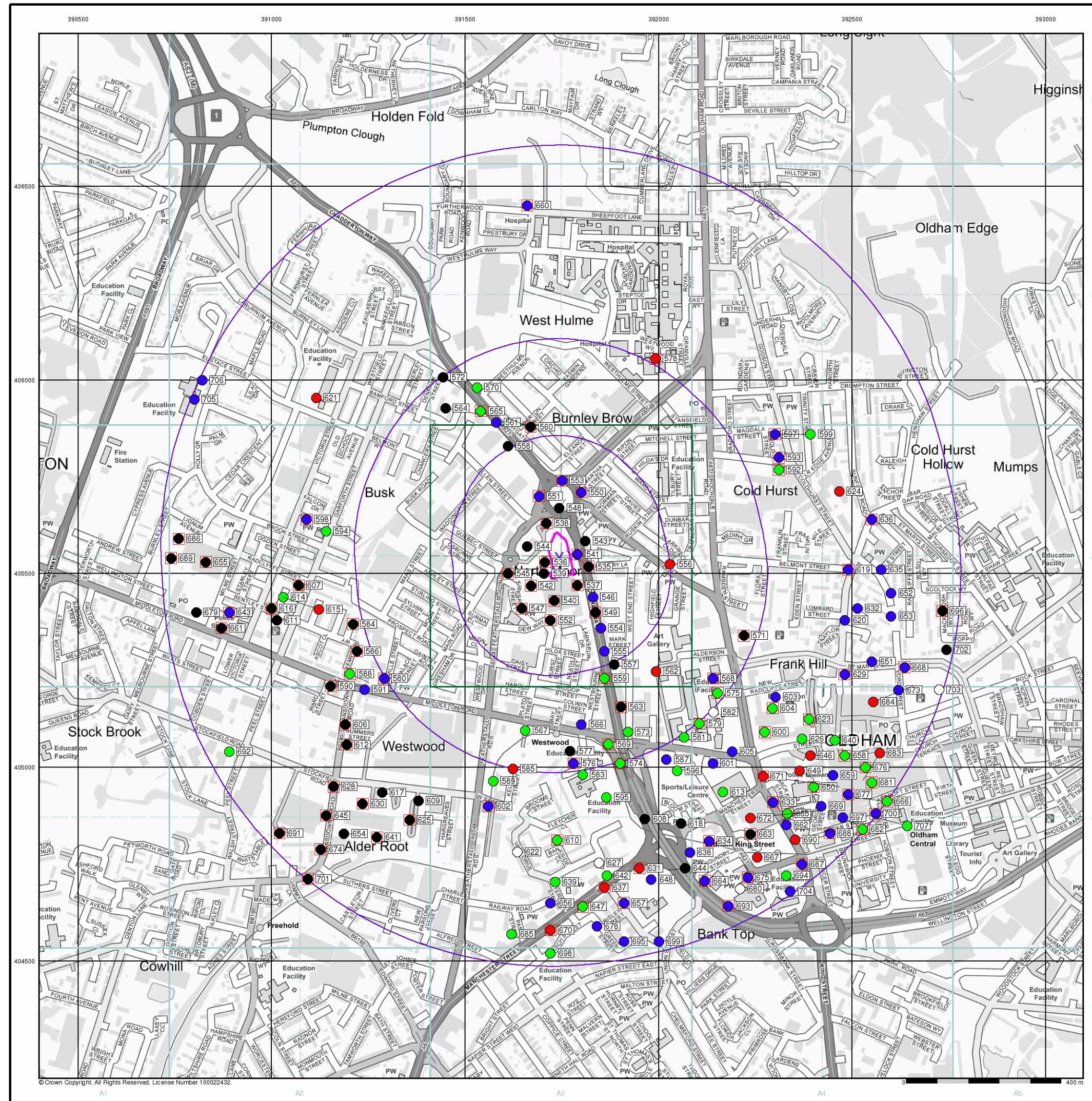
Order Number: 310641431_1_1
 Customer Ref: 23-386
 National Grid Reference: 391740, 405540
 Slice: A
 Site Area (Ha): 0.51
 Search Buffer (m): 1000

Site Details

Tesco Chadderton, Featherstall Rd, North Oldham, OLDHAM, OL9 6BW

Landmark
 INFORMATION GROUP

Tel: 0844 844 9952
 Fax: 0844 844 9951
 Web: www.envirocheck.co.uk



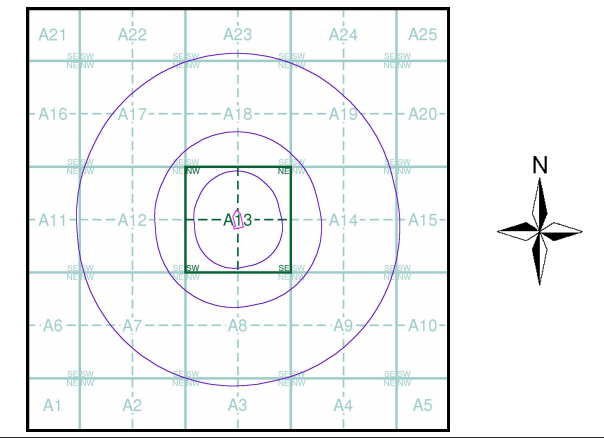
- General**
- Specified Site
 - Specified Buffer(s)
 - X Bearing Reference Point
 - Map ID
 - Several of Type at Location

- Agency and Hydrological (Boreholes)**
- BGS Borehole Depth 0 - 10m
 - BGS Borehole Depth 10 - 30m
 - BGS Borehole Depth 30m +
 - Confidential
 - Other

For Borehole information please refer to the Borehole .csv file which accompanied this slice.

A copy of the BGS Borehole Ordering Form is available to download from the Support section of www.envirocheck.co.uk.

Borehole Map - Slice A



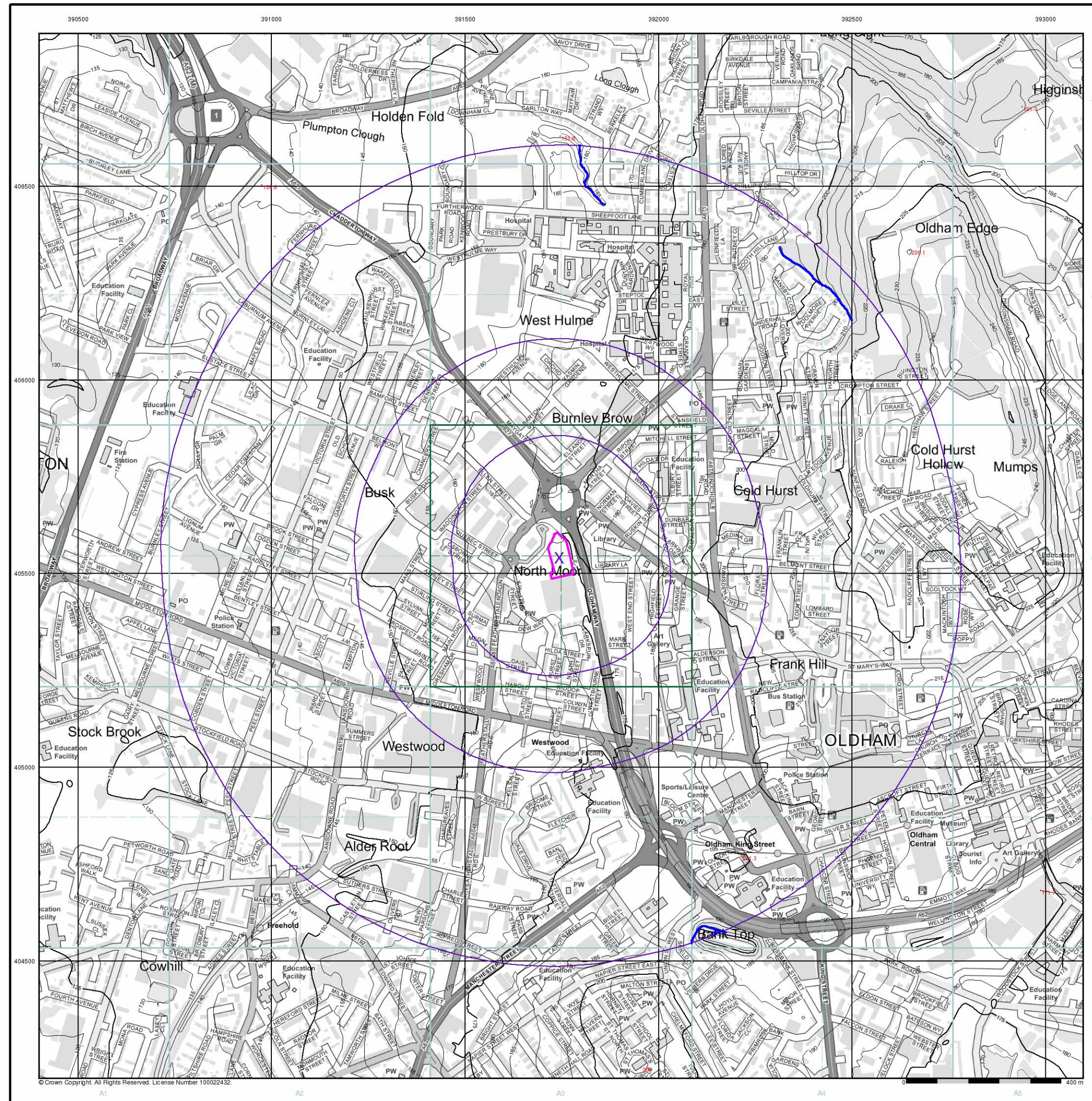
Order Details

Order Number: 310641431_1_1
 Customer Ref: 23-386
 National Grid Reference: 391740, 405540
 Slice: A
 Site Area (Ha): 0.51
 Search Buffer (m): 1000

Site Details
 Tesco Chadderton, Featherstall Rd, North Oldham, OLDHAM, OL9 6BW

Landmark
 INFORMATION GROUP

Tel: 0844 844 9952
 Fax: 0844 844 9951
 Web: www.envirocheck.co.uk

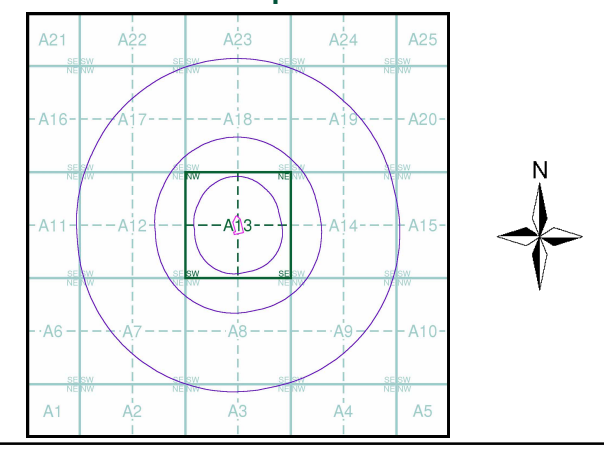


- General**
- Specified Site
 - Specified Buffer(s)
 - Bearing Reference Point

- OS Water Network Data**
- | | |
|--------------|-------------------------|
| Canal | Drain |
| Reservoir | Other |
| Foreshore | Lake |
| Marsh | Transfer |
| Tidal River | Lock Or Flight Of Locks |
| Inland River | Sea |

- Contours (height in meters)**
- Standard Contour 105
- Master Contour 100
- Spot Height 167.3
- MLW Mean Low Water
- MHW Mean High Water

OS Water Network Map - Slice A



Order Details

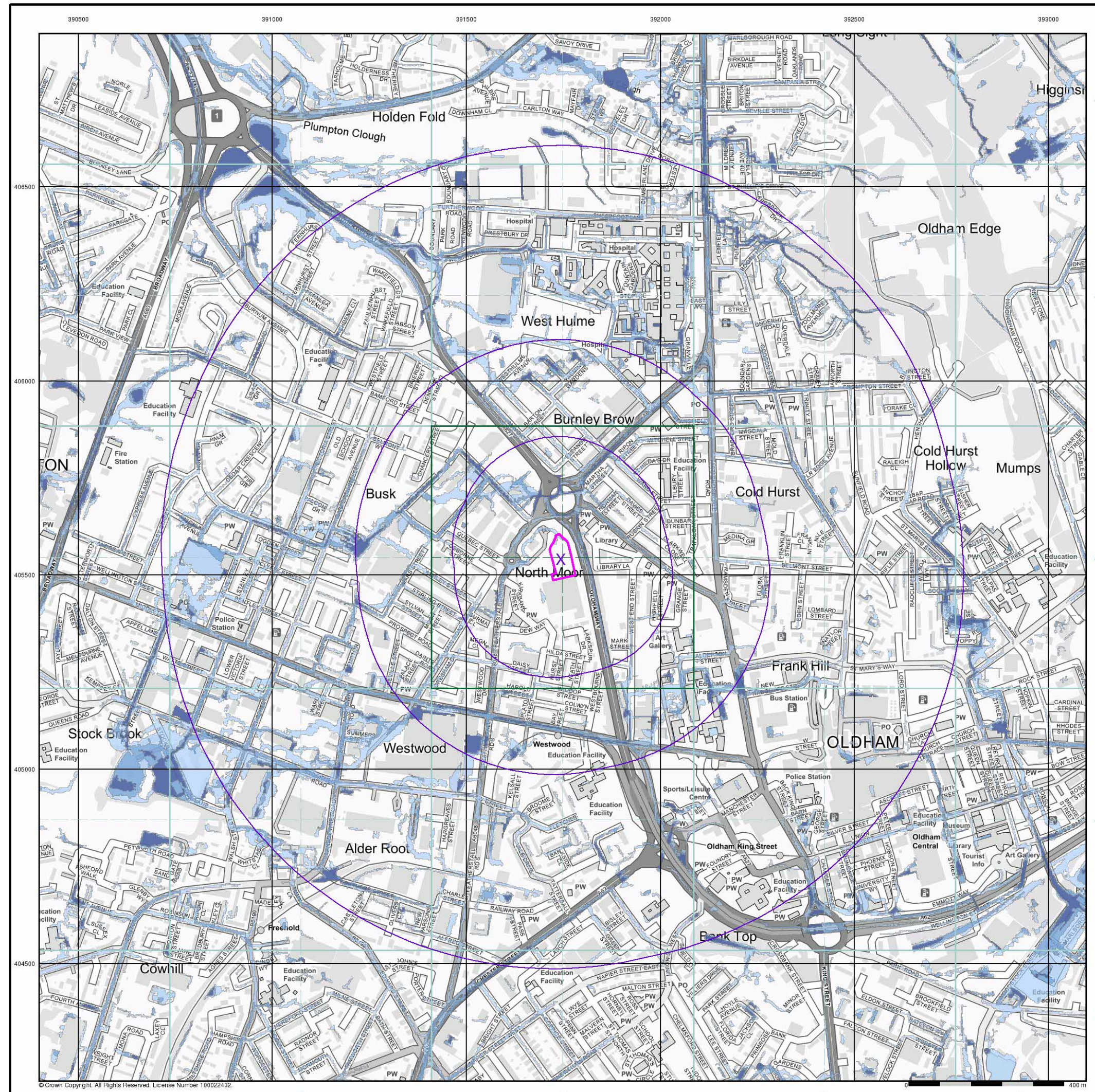
Order Number: 310641431_1_1
 Customer Ref: 23-386
 National Grid Reference: 391740, 405540
 Slice: A
 Site Area (Ha): 0.51
 Search Buffer (m): 1000

Site Details

Tesco Chadderton, Featherstall Rd, North Oldham, OLDHAM, OL9 6BW

Landmark
 INFORMATION GROUP

Tel: 0844 844 9952
 Fax: 0844 844 9951
 Web: www.envirocheck.co.uk

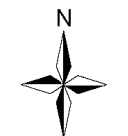
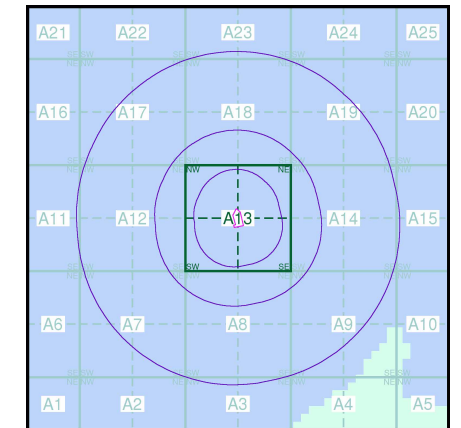


- General**
- Specified Site
 - Specified Buffer(s)
 - Bearing Reference Point

- Risk of Flooding from Surface Water**
- High - 30 Year Return
 - Medium - 100 Year Return
 - Low - 1000 Year Return

- Suitability**
See the suitability map below
- National to county
 - County to town
 - Town to street
 - Street to parcels of land
 - Property

EANRW Suitability Map - Slice A



Order Details

Order Number: 310641431_1_1
 Customer Ref: 23-386
 National Grid Reference: 391740, 405540
 Slice: A
 Site Area (Ha): 0.51
 Search Buffer (m): 1000

Site Details
 Tesco Chadderton, Featherstall Rd, North Oldham, OLDHAM, OL9 6BW

Landmark
 INFORMATION GROUP

Tel: 0844 844 9952
 Fax: 0844 844 9951
 Web: www.envirocheck.co.uk

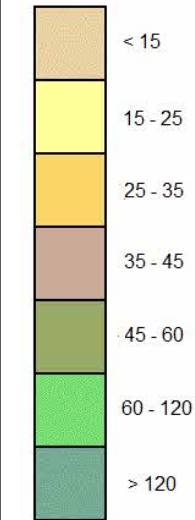


General

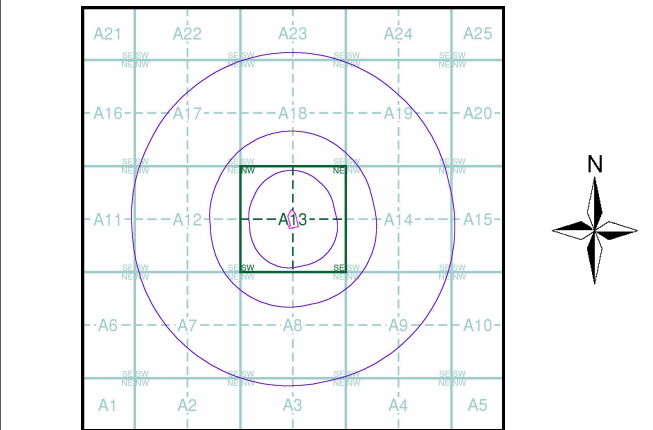
- Specified Site
- Specified Buffer(s)
- Bearing Reference Point

Estimated Soil Chemistry Arsenic

Arsenic Concentrations mg/kg



Estimated Soil Chemistry Arsenic - Slice A



Order Details

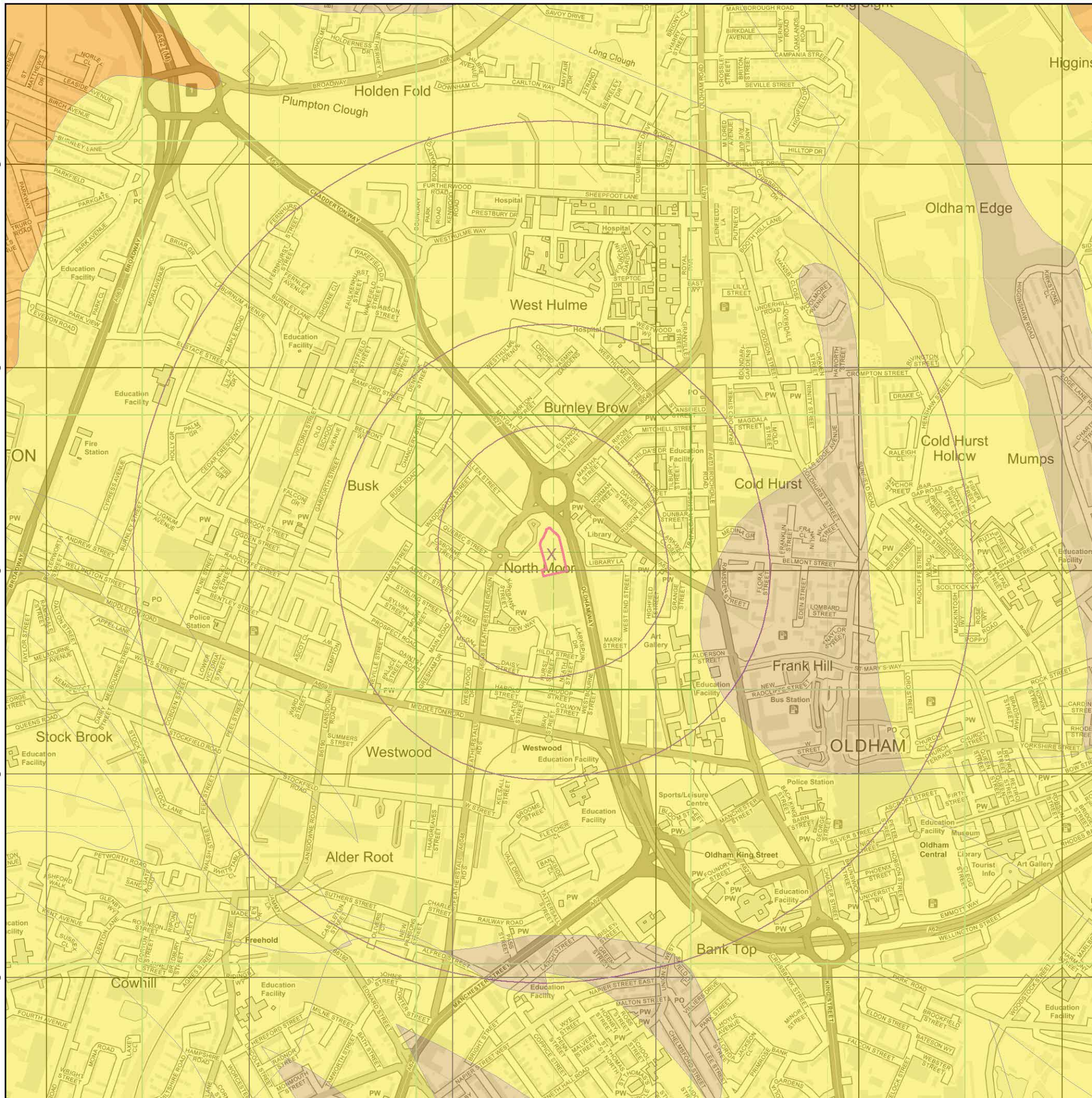
Order Details: 310641431_1_1
 Customer Ref: 23-386
 National Grid Reference: 391740, 405540
 Slice: A
 Site Area (Ha): 0.51
 Search Buffer (m): 1000

Site Details

Tesco Chadderton, Featherstall Rd, North Oldham, OLDHAM, OL9 6BW



Tel: 0844 844 9952
 Fax: 0844 844 9951
 Web: www.envirocheck.co.uk



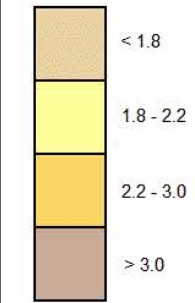


General

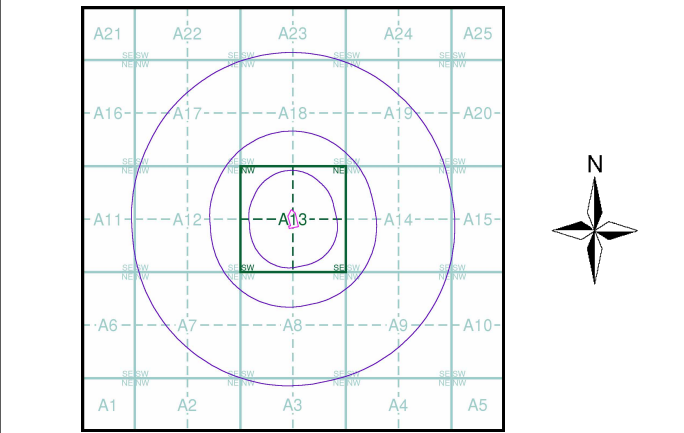
- Specified Site
- Specified Buffer(s)
- X Bearing Reference Point

Estimated Soil Chemistry Cadmium

Cadmium Concentrations mg/kg



Estimated Soil Chemistry Cadmium - Slice A



Order Details

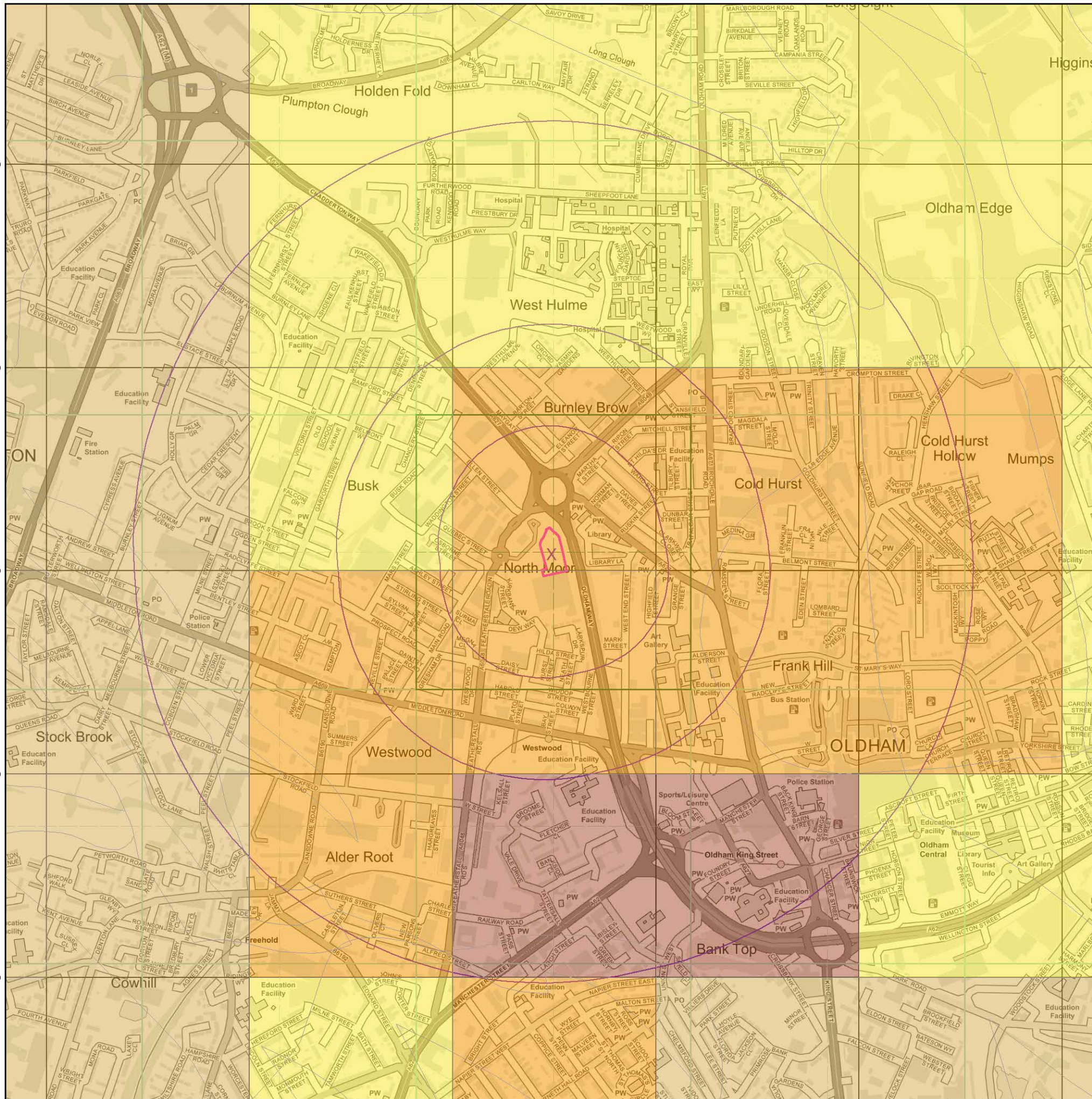
Order Details: 310641431_1_1
 Customer Ref: 23-386
 National Grid Reference: 391740, 405540
 Slice: A
 Site Area (Ha): 0.51
 Search Buffer (m): 1000

Site Details

Tesco Chadderton, Featherstall Rd, North Oldham, OLDHAM, OL9 6BW



Tel: 0844 844 9952
 Fax: 0844 844 9951
 Web: www.envirocheck.co.uk



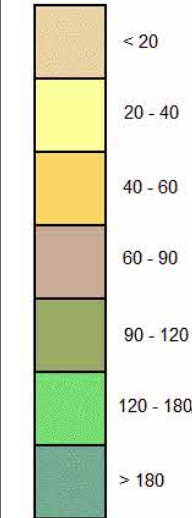


General

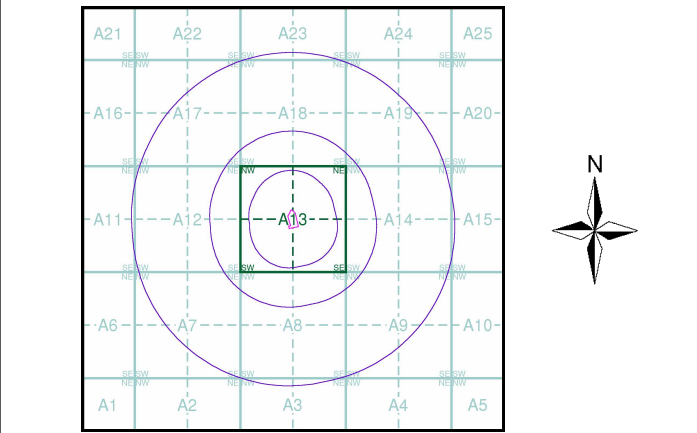
- Specified Site
- Specified Buffer(s)
- X Bearing Reference Point

Estimated Soil Chemistry Chromium

Chromium Concentrations mg/kg



Estimated Soil Chemistry Chromium - Slice A



Order Details

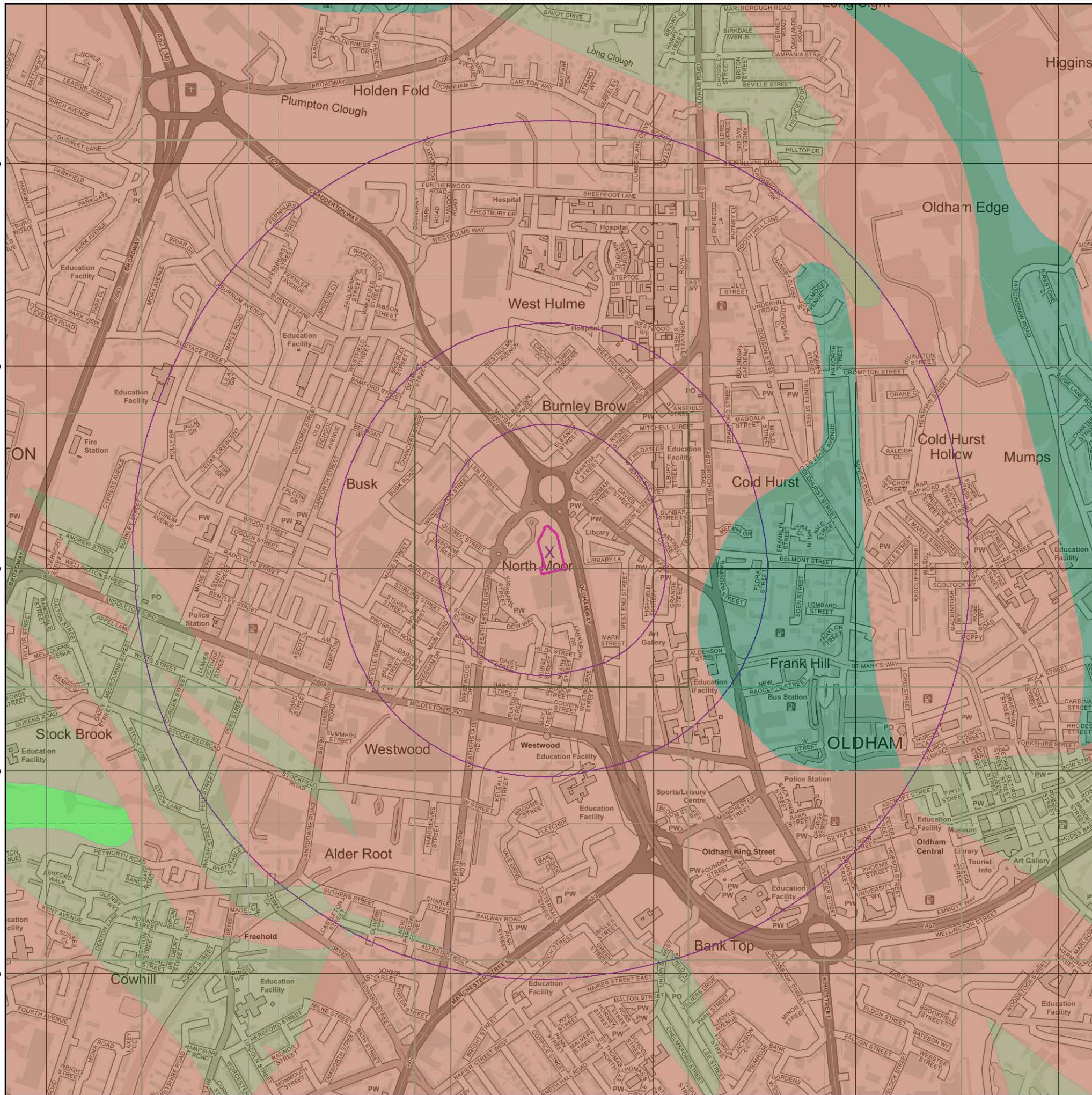
Order Details: 310641431_1_1
 Customer Ref: 23-386
 National Grid Reference: 391740, 405540
 Slice: A
 Site Area (Ha): 0.51
 Search Buffer (m): 1000

Site Details

Tesco Chadderton, Featherstall Rd, North Oldham, OLDHAM, OL9 6BW



Tel: 0844 844 9952
 Fax: 0844 844 9951
 Web: www.envirocheck.co.uk






General

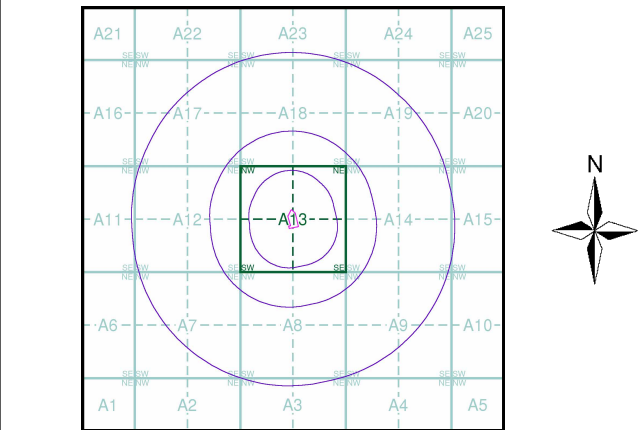
- Specified Site
- Specified Buffer(s)
- X Bearing Reference Point

Estimated Soil Chemistry Lead

Lead Concentrations mg/kg



Estimated Soil Chemistry Lead - Slice A



Order Details

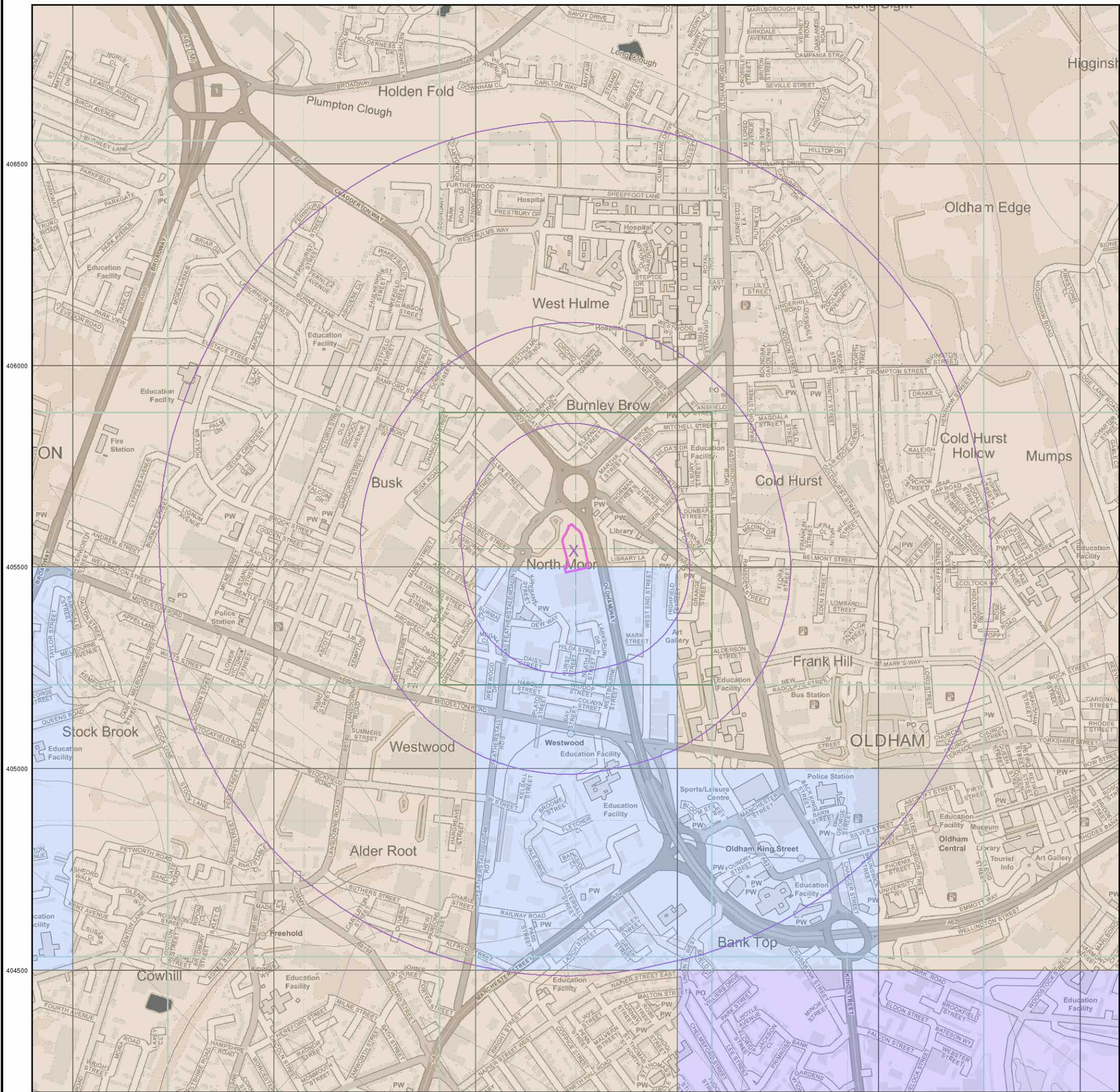
Order Details: 310641431_1_1
 Customer Ref: 23-386
 National Grid Reference: 391740, 405540
 Slice: A
 Site Area (Ha): 0.51
 Search Buffer (m): 1000

Site Details

Tesco Chadderton, Featherstall Rd, North Oldham, OLDHAM, OL9 6BW



Tel: 0844 844 9952
 Fax: 0844 844 9951
 Web: www.envirocheck.co.uk



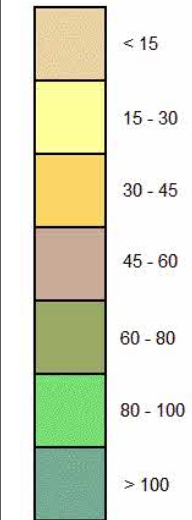


General

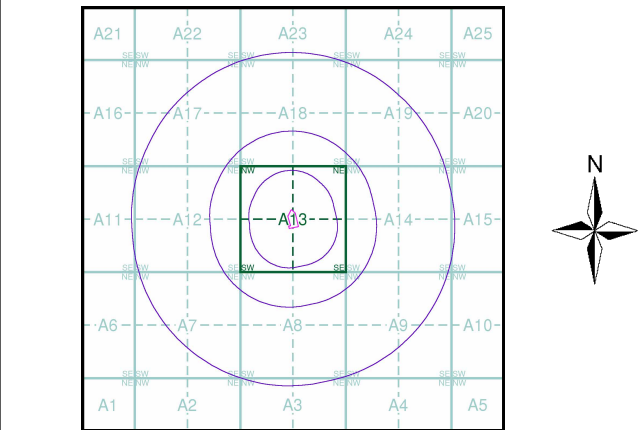
- Specified Site
- Specified Buffer(s)
- X Bearing Reference Point

Estimated Soil Chemistry Nickel

Nickel Concentrations mg/kg



Estimated Soil Chemistry Nickel - Slice A



Order Details

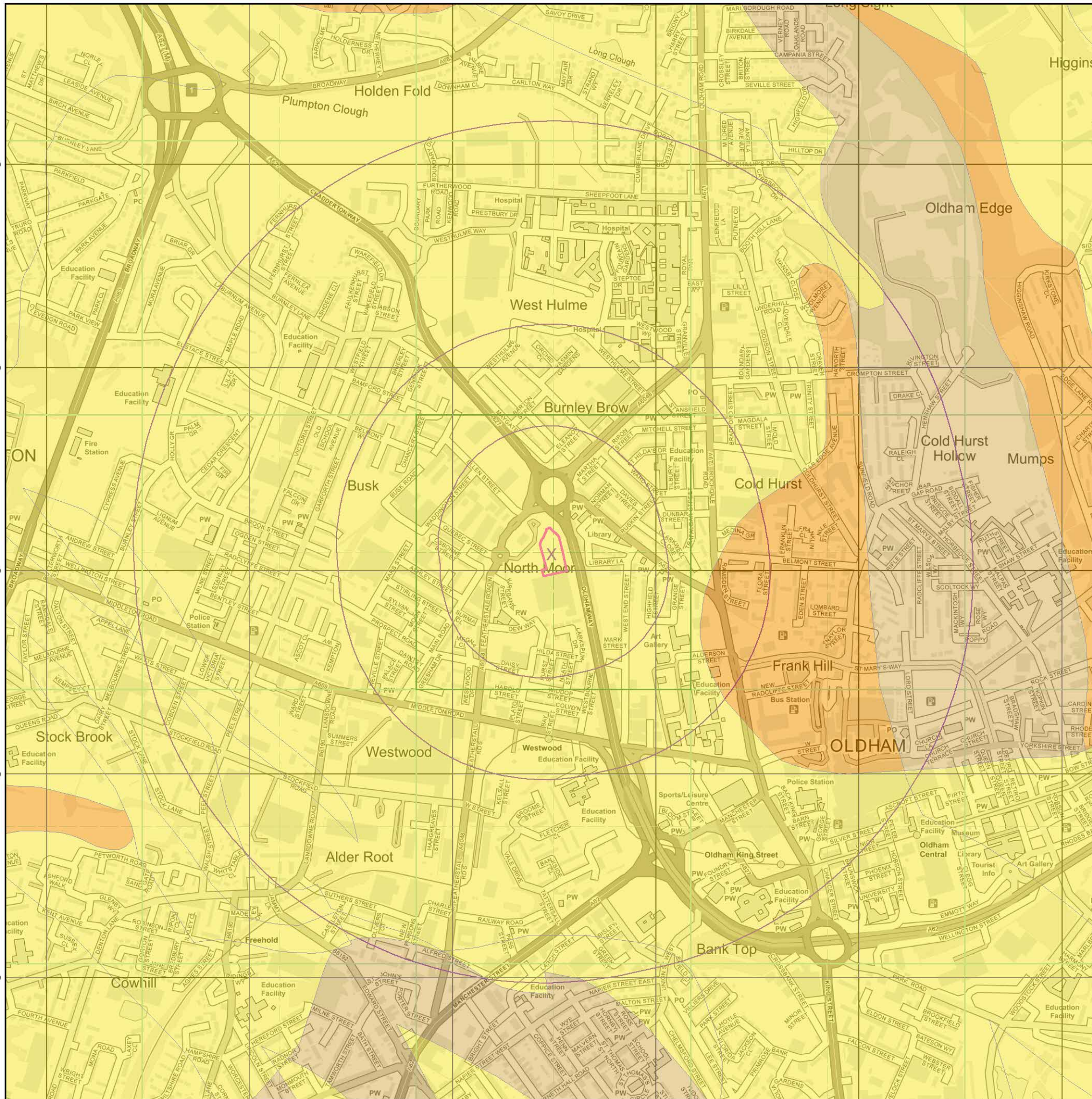
Order Details: 310641431_1_1
 Customer Ref: 23-386
 National Grid Reference: 391740, 405540
 Slice: A
 Site Area (Ha): 0.51
 Search Buffer (m): 1000

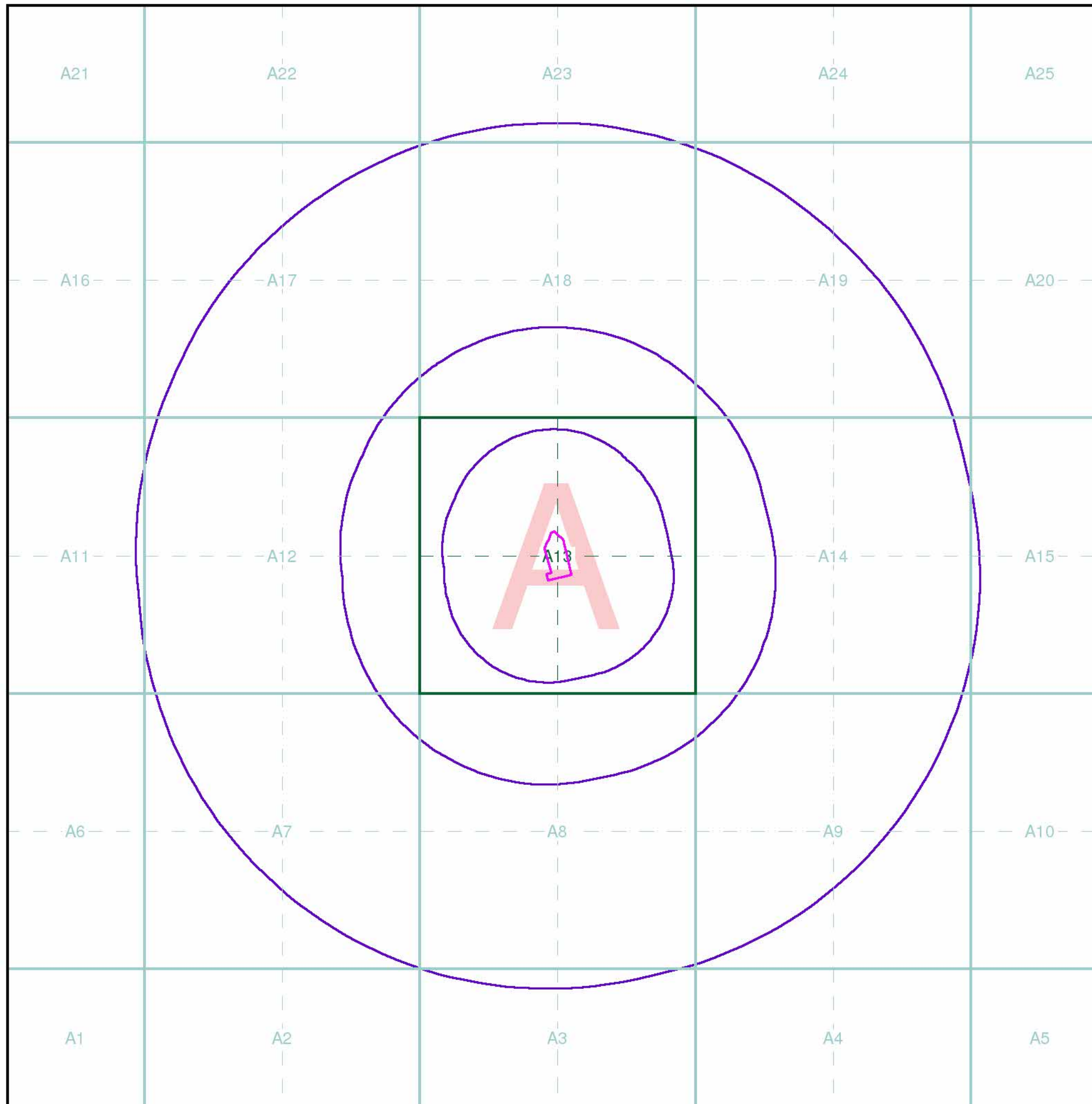
Site Details

Tesco Chadderton, Featherstall Rd, North Oldham, OLDHAM, OL9 6BW



Tel: 0844 844 9952
 Fax: 0844 844 9951
 Web: www.envirocheck.co.uk





Index Map

For ease of identification, your site and buffer have been split into Slices, Segments and Quadrants. These are illustrated on the Index Map opposite and explained further below.

Slice

Each slice represents a 1:10,000 plot area (2.7km x 2.7km) for your site and buffer. A large site and buffer may be made up of several slices (represented by a red outline), that are referenced by letters of the alphabet, starting from the bottom left corner of the slice "grid". This grid does not relate to National Grid lines but is designed to give best fit over the site and buffer.

Segment

A segment represents a 1:2,500 plot area. Segments that have plot files associated with them are shown in dark green, others in light blue. These are numbered from the bottom left hand corner within each slice.

Quadrant

A quadrant is a quarter of a segment. These are labelled as NW, NE, SW, SE and are referenced in the datasheet to allow features to be quickly located on plots. Therefore a feature that has a quadrant reference of A7NW will be in Slice A, Segment 7 and the NW Quadrant.

A selection of organisations who provide data within this report:



Envirocheck reports are compiled from 136 different sources of data.

Client Details

Mr D McGrath, Arc Environmental Ltd, Unit 1, Elliot Court, St John's Road, Meadowfield, Durham, DH7 8PN

Order Details

Order Number: 310641431_1_1
 Customer Ref: 23-386
 National Grid Reference: 391750, 405540
 Site Area (Ha): 0.51
 Search Buffer (m): 1000

Site Details

Tesco Chadderton, Featherstall Rd, North Oldham, OLDHAM, OL9 6BW



Full Terms and Conditions can be found on the following link:
<http://www.landmarkinfo.co.uk/Terms/Show/515>





Tel: 0844 844 9952
 Fax: 0844 844 9951
 Web: www.envirocheck.co.uk








Geology 1:50,000 Maps Legends

Artificial Ground and Landslip









Map Colour	Lex Code	Rock Name	Rock Type	Min and Max Age
	MGR	Made Ground (Undivided)	Artificial Deposit	Not Supplied - Holocene
	WMGR	Infilled Ground	Artificial Deposit	Not Supplied - Holocene

Map Colour	Lex Code	Rock Name	Rock Type	Min and Max Age
		Faults		
		Rock Segments		

Superficial Geology

Map Colour	Lex Code	Rock Name	Rock Type	Min and Max Age
	ALV	Alluvium	Clay, Silt, Sand and Gravel	Not Supplied - Holocene
	TILLD	Till, Devensian	Diamicton	Not Supplied - Devensian
	GFSDD	Glaciofluvial Sheet Deposits, Devensian	Sand and Gravel	Not Supplied - Devensian
	HMGDD	Hummocky (Moundy) Glacial Deposits, Devensian	Diamicton	Not Supplied - Devensian
	GFICD	Glaciofluvial Ice Contact Deposits, Devensian	Sand and Gravel	Not Supplied - Devensian
	HEAD	Head	Clay, Silt, Sand and Gravel	Not Supplied - Quaternary
	PEAT	Peat	Peat	Not Supplied - Quaternary

Bedrock and Faults

Map Colour	Lex Code	Rock Name	Rock Type	Min and Max Age
	PMCM	Pennine Middle Coal Measures Formation	Mudstone, Siltstone and Sandstone	Not Supplied - Westphalian
	BAR	Bardsley Rock	Sandstone	Not Supplied - Westphalian
	PLCM	Pennine Lower Coal Measures Formation	Sandstone	Not Supplied - Westphalian
	PLCM	Pennine Lower Coal Measures Formation	Mudstone, Siltstone and Sandstone	Not Supplied - Westphalian
	CHBR	Chamber Rock	Sandstone	Not Supplied - Westphalian
	BLR	Blenfire Rock	Sandstone	Not Supplied - Westphalian
	RYSA	Royley Sandstone	Sandstone	Not Supplied - Westphalian
	OL	Old Lawrence Rock	Sandstone	Not Supplied - Westphalian



Geology 1:50,000 Maps

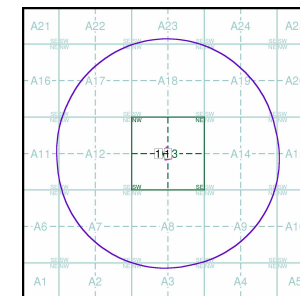
This report contains geological map extracts taken from the BGS Digital Geological map of Great Britain at 1:50,000 scale and is designed for users carrying out preliminary site assessments who require geological maps for the area around the site. This mapping may be more up to date than previously published paper maps.

The various geological layers - artificial and landslip deposits, superficial geology and solid (bedrock) geology are displayed in separate maps, but superimposed on the final 'Combined Surface Geology' map. All map legends feature on this page. Not all layers have complete nationwide coverage, so availability of data for relevant map sheets is indicated below.

Geology 1:50,000 Maps Coverage

Map ID:	1
Map Sheet No:	085
Map Name:	Manchester
Map Date:	2010
Bedrock Geology:	Available
Superficial Geology:	Not Available
Artificial Geology:	Not Available
Faults:	Not Supplied
Landslip:	Not Available
Rock Segments:	Not Supplied

Geology 1:50,000 Maps - Slice A

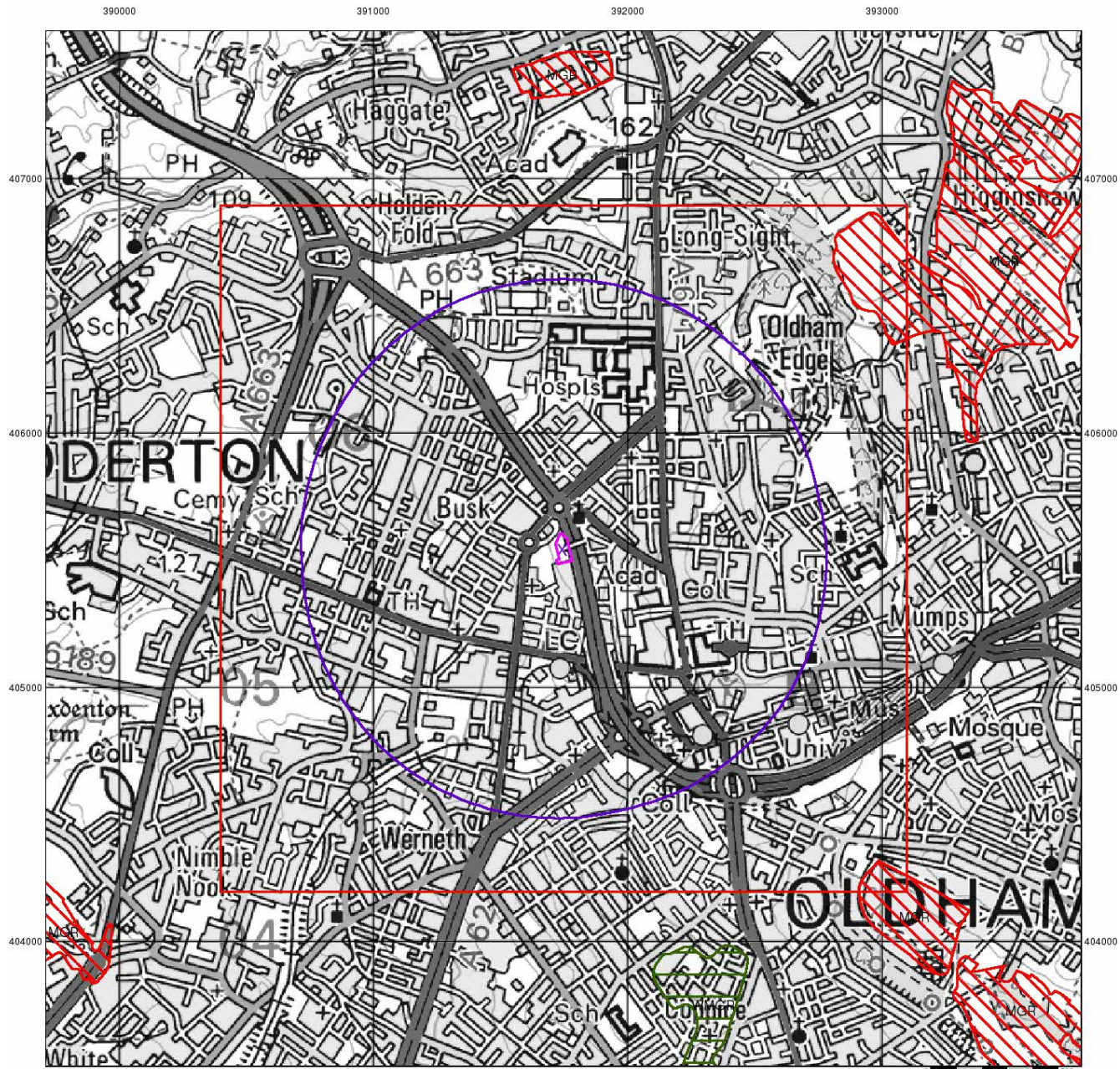


Order Details:

Order Number:	310641431_1_1
Customer Reference:	23-386
National Grid Reference:	391740, 405540
Slice:	A
Site Area (Ha):	0.51
Search Buffer (m):	1000

Site Details:

Tesco Chadderton, Featherstall Rd, North Oldham, OLDHAM, OL9 6BW



© Crown Copyright. All Rights Reserved. License Number 100022432.



Artificial Ground and Landslip

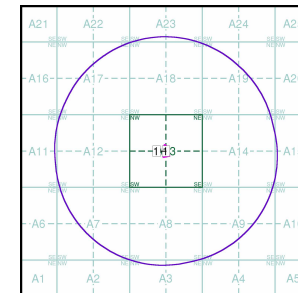
Artificial ground is a term used by BGS for those areas where the ground surface has been significantly modified by human activity. Information about previously developed ground is especially important, as it is often associated with potentially contaminated material, unpredictable engineering conditions and unstable ground.

Artificial ground includes:

- Made ground - man-made deposits such as embankments and spoil heaps on the natural ground surface.
- Worked ground - areas where the ground has been cut away such as quarries and road cuttings.
- Infilled ground - areas where the ground has been cut away then wholly or partially backfilled.
- Landscaped ground - areas where the surface has been reshaped.
- Disturbed ground - areas of ill-defined shallow or near surface mineral workings where it is impracticable to map made and worked ground separately.

Mass movement (landslip) deposits on BGS geological maps are primarily superficial deposits that have moved down slope under gravity to form landslips. These affect bedrock, other superficial deposits and artificial ground. The dataset also includes foundered strata, where the ground has collapsed due to subsidence.

Artificial Ground and Landslip Map - Slice A



Order Details:

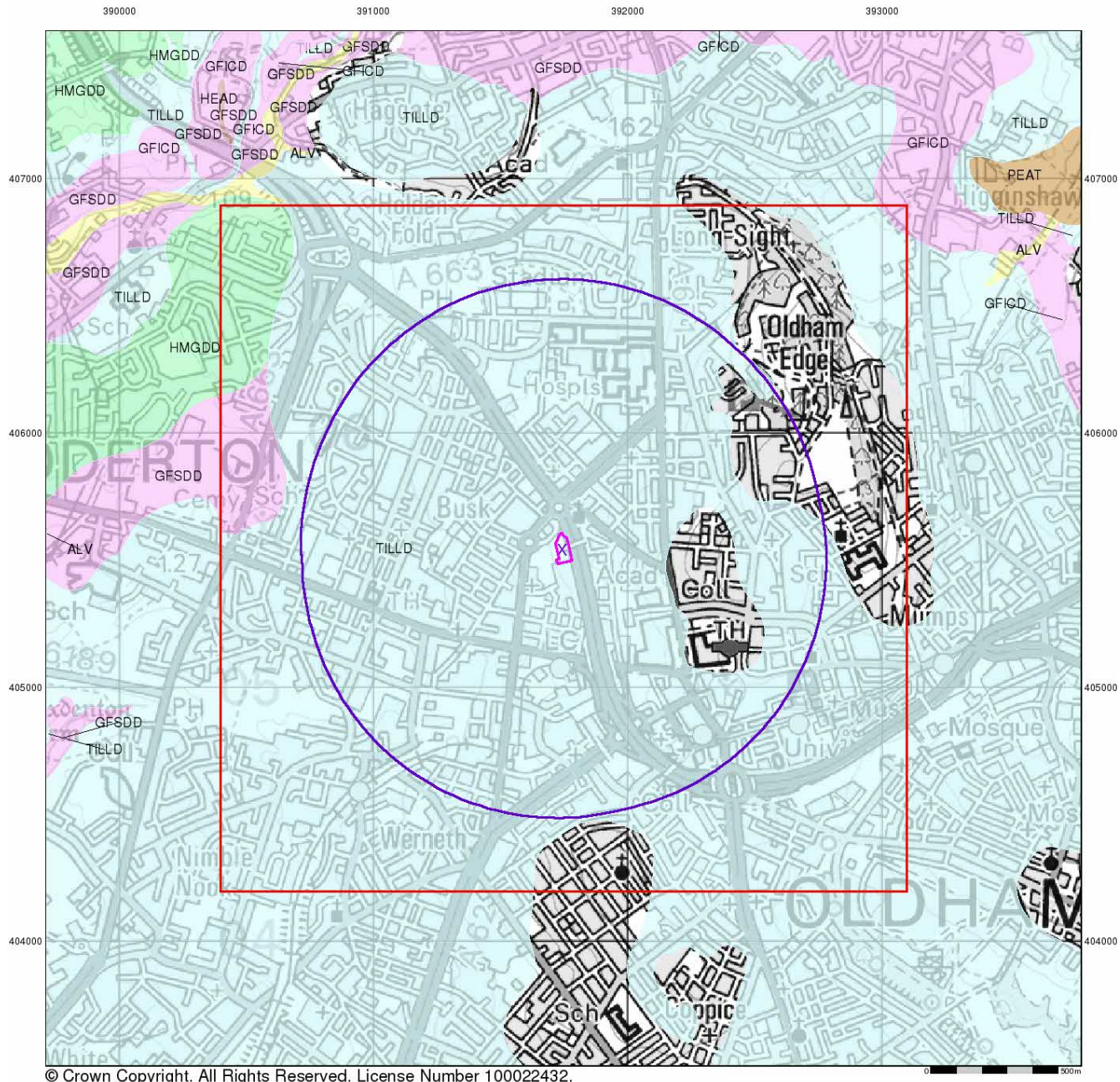
Order Number: 310641431_1_1
 Customer Reference: 23-386
 National Grid Reference: 391740, 405540
 Slice: A
 Site Area (Ha): 0.51
 Search Buffer (m): 1000

Site Details:

Tesco Chadderton, Featherstall Rd, North Oldham, OLDHAM, OL9 6BW



Tel: 0844 844 9952
 Fax: 0844 844 9951
 Web: www.envirocheck.co.uk



© Crown Copyright. All Rights Reserved. License Number 100022432.



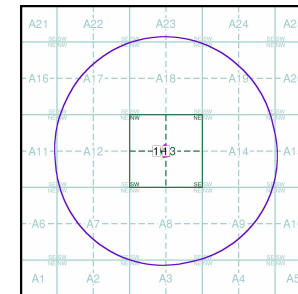
Superficial Geology

Superficial Deposits are the youngest geological deposits formed during the most recent period of geological time, the Quaternary, which extends back about 1.8 million years from the present.

They rest on older deposits or rocks referred to as Bedrock. This dataset contains Superficial deposits that are of natural origin and 'in place'. Other superficial strata may be held in the Mass Movement dataset where they have been moved, or in the Artificial Ground dataset where they are of man-made origin.

Most of these Superficial deposits are unconsolidated sediments such as gravel, sand, silt and clay, and onshore they form relatively thin, often discontinuous patches or larger spreads.

Superficial Geology Map - Slice A



Order Details:

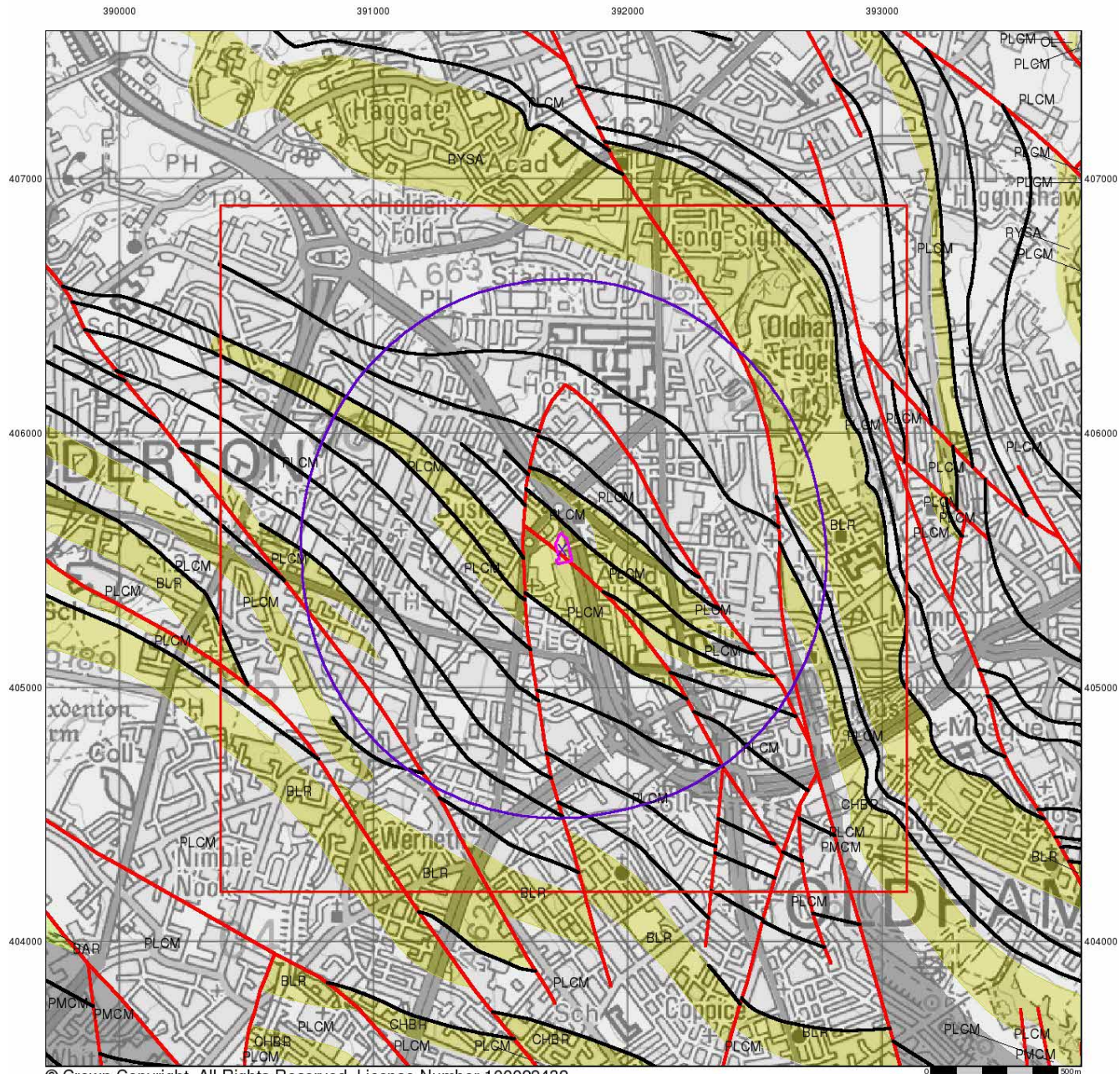
Order Number: 310641431_1_1
 Customer Reference: 23-386
 National Grid Reference: 391740, 405540
 Slice: A
 Site Area (Ha): 0.51
 Search Buffer (m): 1000

Site Details:

Tesco Chadderton, Featherstall Rd, North Oldham, OLDHAM, OL9 6BW



Tel: 0844 844 9952
 Fax: 0844 844 9951
 Web: www.envirocheck.co.uk



© Crown Copyright. All Rights Reserved. License Number 100022432.



Bedrock and Faults

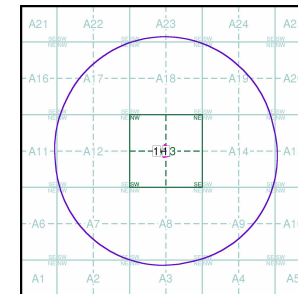
Bedrock geology is a term used for the main mass of rocks forming the Earth and are present everywhere, whether exposed at the surface in outcrops or concealed beneath superficial deposits or water.

The bedrock has formed over vast lengths of geological time ranging from ancient and highly altered rocks of the Proterozoic, some 2500 million years ago, or older, up to the relatively young Pliocene, 1.8 million years ago.

The bedrock geology includes many lithologies, often classified into three types based on origin: igneous, metamorphic and sedimentary.

The BGS Faults and Rock Segments dataset includes geological faults (e.g. normal, thrust), and thin beds mapped as lines (e.g. coal seam, gypsum bed). Some of these are linked to other particular 1:50,000 Geology datasets, for example, coal seams are part of the bedrock sequence, most faults and mineral veins primarily affect the bedrock but cut across the strata and post date its deposition.

Bedrock and Faults Map - Slice A



Order Details:

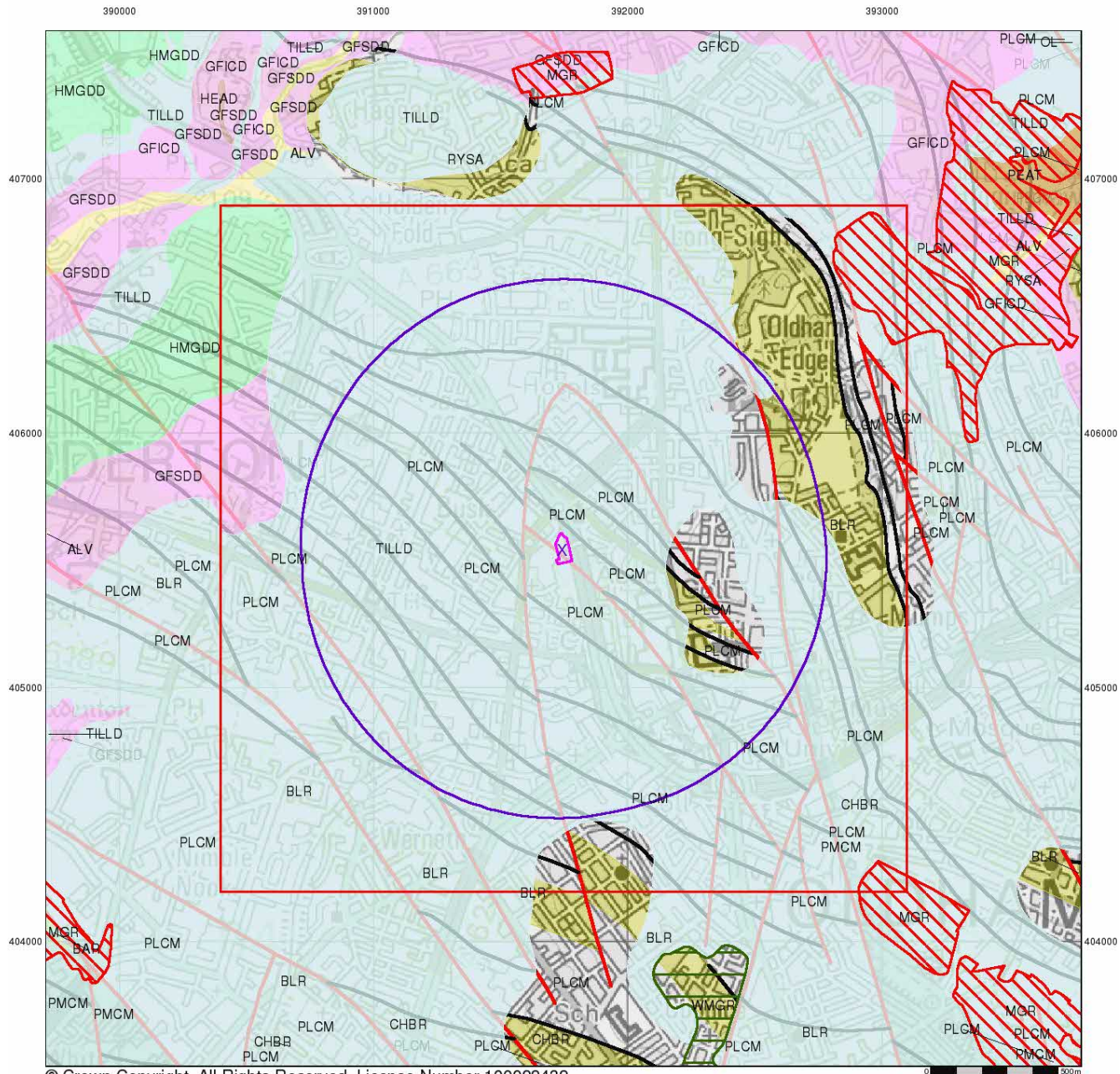
Order Number: 310641431_1_1
 Customer Reference: 23-386
 National Grid Reference: 391740, 405540
 Slice: A
 Site Area (Ha): 0.51
 Search Buffer (m): 1000

Site Details:

Tesco Chadderton, Featherstall Rd, North Oldham, OLDHAM, OL9 6BW



Tel: 0844 844 9952
 Fax: 0844 844 9951
 Web: www.envirocheck.co.uk



© Crown Copyright. All Rights Reserved. License Number 100022432.



Combined Surface Geology

The Combined Surface Geology map combines all the previous maps into one combined geological overview of your site.

Please consult the legends to the previous maps to interpret the Combined "Surface Geology" map.

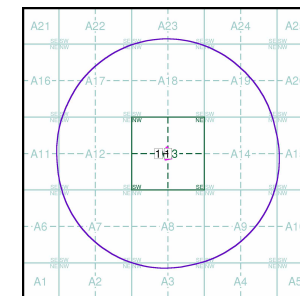
Additional Information

More information on 1:50,000 Geological mapping and explanations of rock classifications can be found on the BGS website. Using the LEX Codes in this report, further descriptions of rock types can be obtained by interrogating the 'BGS Lexicon of Named Rock Units'. This database can be accessed by following the 'Information and Data' link on the BGS website.

Contact

British Geological Survey
 Kingsley Dunham Centre
 Keyworth
 Nottingham
 NG12 5GG
 Telephone: 0115 936 3143
 Fax: 0115 936 3276
 email: enquiries@bgs.ac.uk
 website: www.bgs.ac.uk

Combined Geology Map - Slice A



Order Details:

Order Number: 310641431_1_1
 Customer Reference: 23-386
 National Grid Reference: 391740, 405540
 Slice: A
 Site Area (Ha): 0.51
 Search Buffer (m): 1000

Site Details:

Tesco Chadderton, Featherstall Rd, North Oldham, OLDHAM, OL9 6BW



Tel: 0844 844 9952
 Fax: 0844 844 9951
 Web: www.envirocheck.co.uk

Historical Mapping Legends

Ordnance Survey County Series 1:10,560

	Gravel Pit		Sand Pit		Other Pits
	Quarry		Shingle		Orchard
	Osiers		Reeds		Marsh
	Mixed Wood		Deciduous		Brushwood
	Fir		Furze		Rough Pasture
	Arrow denotes flow of water		Trigonometrical Station		
	Site of Antiquities		Bench Mark		
	Pump, Guide Post, Signal Post		Well, Spring, Boundary Post		
	-285 Surface Level				
	Sketched Contour		Instrumental Contour		
	Main Roads		Minor Roads		
	Sunken Road		Raised Road		
	Road over Railway		Railway over River		
	Railway over Road		Level Crossing		
	Road over River or Canal		Road over Stream		
	Road over Stream				
	County Boundary (Geographical)				
	County & Civil Parish Boundary				
	Administrative County & Civil Parish Boundary				
	County Borough Boundary (England)				
	County Burgh Boundary (Scotland)				
	Rural District Boundary				
	Civil Parish Boundary				

Ordnance Survey Plan 1:10,000

	Chalk Pit, Clay Pit or Quarry		Gravel Pit
	Sand Pit		Disused Pit or Quarry
	Refuse or Slag Heap		Lake, Loch or Pond
	Dunes		Boulders
	Coniferous Trees		Non-Coniferous Trees
	Orchard		Scrub
	Coppice		Bracken
	Heath		Rough Grassland
	Marsh		Reeds
	Saltings		
	Building		Glasshouse
	Sloping Masonry		Pylon
	Electricity Transmission Line		Pole
	Cutting		Embankment
	Standard Gauge Multiple Track		Standard Gauge Single Track
	Siding, Tramway or Mineral Line		Narrow Gauge
	Geographical County		
	Administrative County, County Borough or County of City		
	Municipal Borough, Urban or Rural District, Burgh or District Council		
	Borough, Burgh or County Constituency Shown only when not coincident with other boundaries		
	Civil Parish Shown alternately when coincidence of boundaries occurs		
	BP, BS Boundary Post or Stone		Pol Sta Police Station
	Ch Church		PO Post Office
	CH Club House		PC Public Convenience
	F E Sta Fire Engine Station		PH Public House
	FB Foot Bridge		SB Signal Box
	Fn Fountain		Spr Spring
	GP Guide Post		TCB Telephone Call Box
	MP Mile Post		TCP Telephone Call Post
	MS Mile Stone		W Well

1:10,000 Raster Mapping

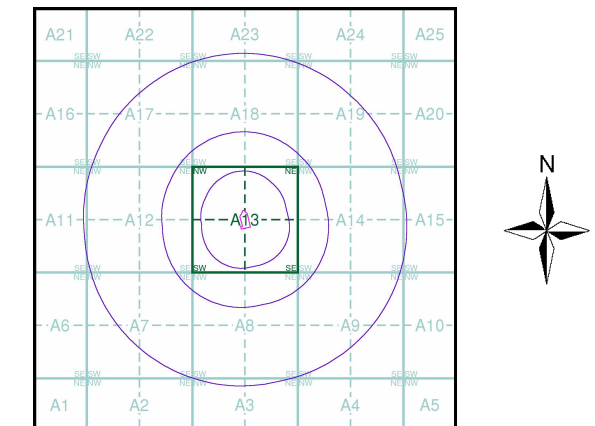
	Gravel Pit		Refuse tip or slag heap
	Rock		Rock (scattered)
	Boulders		Boulders (scattered)
	Shingle		Mud
	Sand		Sand Pit
	Slopes		Top of cliff
	General detail		Underground detail
	Overhead detail		Narrow gauge railway
	Multi-track railway		Single track railway
	County boundary (England only)		Civil, parish or community boundary
	District, Unitary, Metropolitan, London Borough boundary		Constituency boundary
	Area of wooded vegetation		Non-coniferous trees
	Non-coniferous trees (scattered)		Coniferous trees
	Coniferous trees (scattered)		Positioned tree
	Orchard		Coppice or Osiers
	Rough Grassland		Heath
	Scrub		Marsh, Salt Marsh or Reeds
	Water feature		Flow arrows
	MHW(S) Mean high water (springs)		MLW(S) Mean low water (springs)
	Telephone line (where shown)		Electricity transmission line (with poles)
	Bench mark (where shown)		Triangulation station
	Point feature (e.g. Guide Post or Mile Stone)		Pylon, flare stack or lighting tower
	Site of (antiquity)		Glasshouse
	General Building		Important Building



Historical Mapping & Photography included:

Mapping Type	Scale	Date	Pg
Lancashire And Furness	1:10,560	1848	3
Yorkshire	1:10,560	1854	4
Cheshire	1:10,560	1881	5
Lancashire And Furness	1:10,560	1895	6
Lancashire And Furness	1:10,560	1910	7
Lancashire And Furness	1:10,560	1922	8
Lancashire And Furness	1:10,560	1932 - 1933	9
Lancashire And Furness	1:10,560	1938	10
Ordnance Survey Plan	1:10,000	1956	11
Ordnance Survey Plan	1:10,000	1966 - 1967	12
Ordnance Survey Plan	1:10,000	1975	13
Manchester	1:25,000	1975	14
Ordnance Survey Plan	1:10,000	1983	15
Ordnance Survey Plan	1:10,000	1990	16
10K Raster Mapping	1:10,000	1999	17
10K Raster Mapping	1:10,000	2006	18
VectorMap Local	1:10,000	2022	19

Historical Map - Slice A



Order Details

Order Number: 310641431_1_1
 Customer Ref: 23-386
 National Grid Reference: 391740, 405540
 Slice: A
 Site Area (Ha): 0.51
 Search Buffer (m): 1000

Site Details

Tesco Chadderton, Featherstall Rd, North Oldham, OLDHAM, OL9 6BW



Tel: 0844 844 9952
 Fax: 0844 844 9951
 Web: www.envirocheck.co.uk

Russian Military Mapping Legends

1:5,000 and 1:10,000 mapping

a. Not drawn to scale b. Drawn to scale

Government and Administrative Buildings

Military and Industrial Buildings

Military and Communication Areas

Subway Entrance

Fireproof Building

Prominent Fireproof Building

Non-fireproof Building

Non-fireproof Building (non-dwelling)

Factory, mill, and flour mill, with chimneys

Factory, mill, and flour mill, without chimneys

Power Station, drawn to scale

Hydroelectric Power Station

Radio Station, drawn to scale

Telephone Station, drawn to scale

Abandoned Open-pit Mine or Quarry

Open-pit Salt Mine

Pit

Oil Deposit or Well

Oil Seepage

Tailings Pile

Fuel Storage Tanks

Natural Gas Tank

Bench Mark

Drill Hole

Burial Mound

Triangulation Point on Burial Mound

Fill

Cut

Small Bridge

Double-track Railroad and Station Building

Single-track Railroad

Coniferous Forest

Deciduous Forest

Mixed Forest

Lawns

Citrus Orchard

Wet Ground

Scattered Vegetation

243,8 Values for prominent elevations

186.0 Numbers for spot elevations, depth soundings, contour lines, etc.

0.2 Velocity of the current, width of river bed, depth of river

180/12 Fractional terms: length and capacity of bridges; depth of fords and condition of the river bottom; height of forest and the diameter of trees

Russian Alphabet (For reference and phonetic interpretation of map text)

А а (A)	З з (Z)	П п (P)	Ч ч (CH)
Б б (B)	И и (I)	Р р (R)	Ш ш (SH)
В в (V)	Й й (Y)	С с (S)	Щ щ (SHCH)
Г г (G)	К к (K)	Т т (T)	Ъ (-)
Д д (D)	Л л (L)	У у (U)	Ы (Y)
Е е (E)	М м (M)	Ф ф (F)	Ь (')
Ё ё (YO)	Н н (N)	Х х (KH)	Э э (E)
Ж ж (ZH)	О о (O)	Ц ц (TS)	Ю ю (YU or IU)
			Я я (YA or IA)

1:25,000 mapping

a. Not drawn to scale b. Drawn to scale

Government and Administrative Buildings

Military and Industrial Buildings

Military and Communication Areas

Subway Entrance

Partly Demolished Buildings

Demolished Buildings

Built-Up Area with Fireproof Buildings Predominant

Built-Up Area with Non-Fireproof Buildings Predominant

Individual Fireproof Building

Prominent Industrial Building

Individual Dwelling, Fireproof

Ruins of an Individual Dwelling

Factory or Mill Chimney

Factory or Mill with Chimney

Factory or Mill without Chimney

Mine or Open Pit Mine

Operating Shaft or Mine

Non-Operating Shaft or Mine

Salt Mine

Tailings Pile

Pit

Stone Quarry

Gas Pump or Service Station

Fuel Storage or Natural Gas Tank

Oil or Natural Gas Derrick

Small Hydroelectric Power Station

Power Station

Transformer Station

Cemetery

Burial Mound (height in metres)

Triangulation Point on Burial Mound

Triangulation Point

Bench Mark

Bench Mark (monumented)

Telegraph Office

Telephone Station

Radio Station

Radio Tower

Airfield or Seaplane Base

Landing Strip

Cut

Fill

Km Post

Plantings

Width of Road

Steep Grade

Telegraph/Telephone Lines

Main Highway

Highway under Construction

Improved Dirt Road (former truck road)

Small Bridge

Pipe (Culvert)

Tunnel

Dismantled Railroad

Double-track Railroad with First Class Station

Railroad Under Construction

Shore Embankment

River or Ditch with Embankment

Direction and velocity of current

Water Gauge

Water Level Mark

Well

Water Reservoir or Rain Water Pit

Spring

Isobath with value

Heavy (Index) Contour Line

Contour Line and Value

Half Contour Line

Spot Elevation Value

Coniferous

Deciduous

Mixed

Scrub

Key to Numbers on Mapping

SD90_Manchester

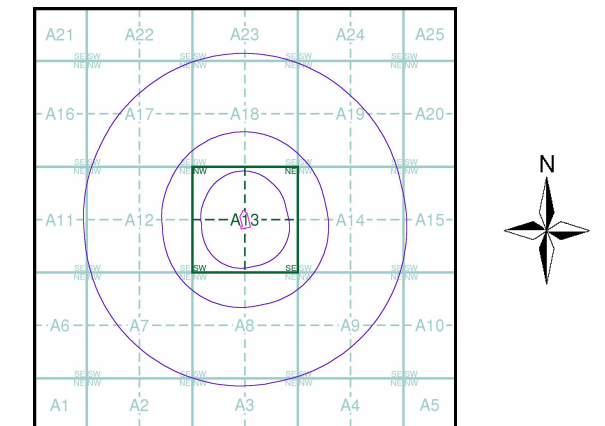
No.	Description
82	Factory (Machinery)



Historical Mapping & Photography included:

Mapping Type	Scale	Date	Pg
Lancashire And Furness	1:10,560	1848	3
Yorkshire	1:10,560	1854	4
Cheshire	1:10,560	1881	5
Lancashire And Furness	1:10,560	1895	6
Lancashire And Furness	1:10,560	1910	7
Lancashire And Furness	1:10,560	1922	8
Lancashire And Furness	1:10,560	1932 - 1933	9
Lancashire And Furness	1:10,560	1938	10
Ordnance Survey Plan	1:10,000	1956	11
Ordnance Survey Plan	1:10,000	1966 - 1967	12
Ordnance Survey Plan	1:10,000	1975	13
Manchester	1:25,000	1975	14
Ordnance Survey Plan	1:10,000	1983	15
Ordnance Survey Plan	1:10,000	1990	16
10K Raster Mapping	1:10,000	1999	17
10K Raster Mapping	1:10,000	2006	18
VectorMap Local	1:10,000	2022	19

Russian Map - Slice A



Order Details

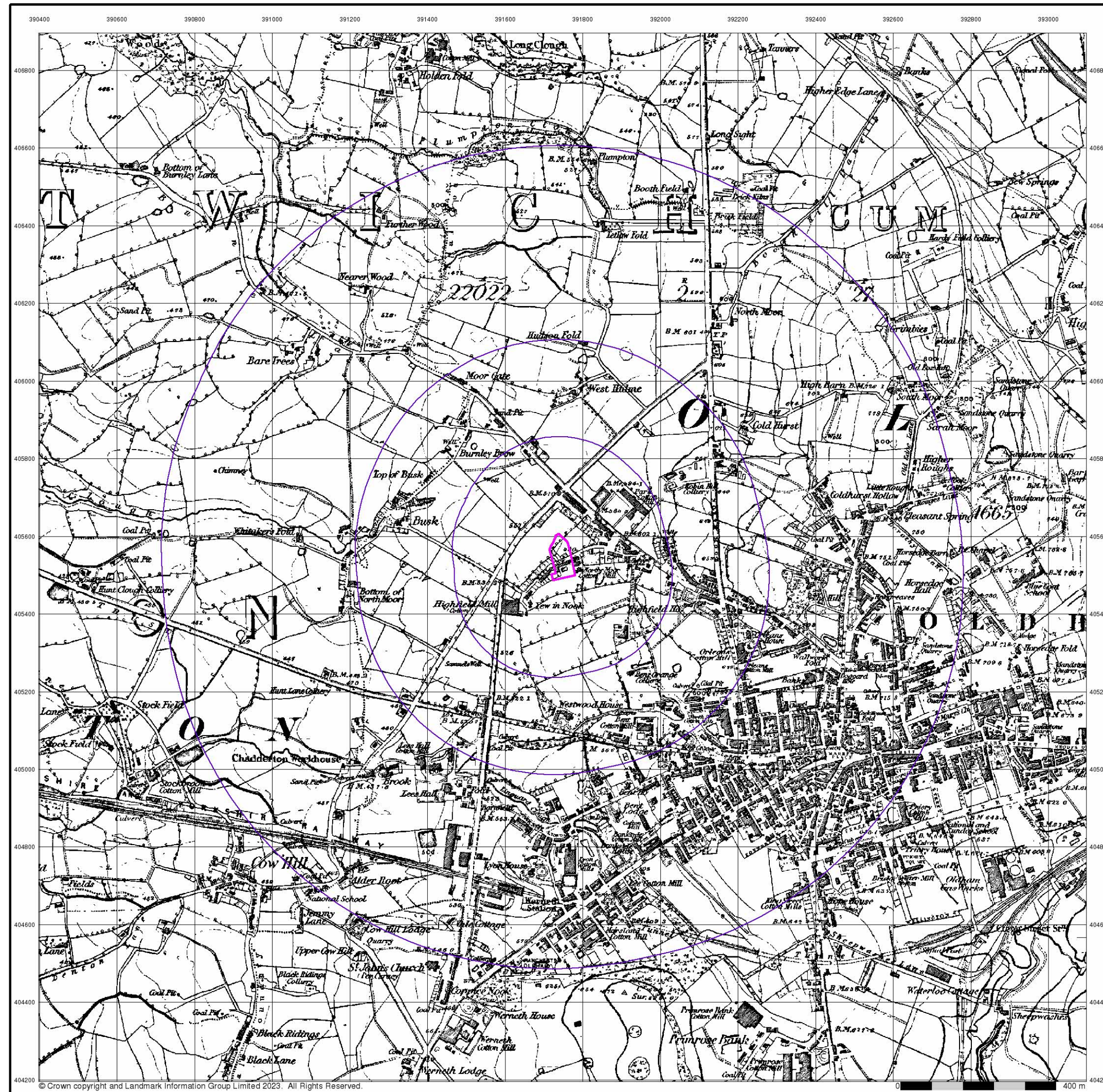
Order Number: 310641431_1_1
 Customer Ref: 23-386
 National Grid Reference: 391740, 405540
 Slice: A
 Site Area (Ha): 0.51
 Search Buffer (m): 1000

Site Details

Tesco Chadderton, Featherstall Rd, North Oldham, OLDHAM, OL9 6BW



Tel: 0844 844 9952
 Fax: 0844 844 9951
 Web: www.envirocheck.co.uk




Lancashire And Furness

Published 1848

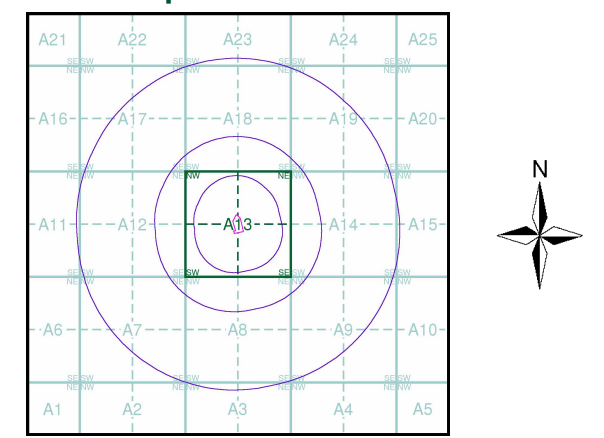
Source map scale - 1:10,560

The historical maps shown were reproduced from maps predominantly held at the scale adopted for England, Wales and Scotland in the 1840's. In 1854 the 1:2,500 scale was adopted for mapping urban areas; these maps were used to update the 1:10,560 maps. The published date given therefore is often some years later than the surveyed date. Before 1938, all OS maps were based on the Cassini Projection, with independent surveys of a single county or group of counties, giving rise to significant inaccuracies in outlying areas. In the late 1940's, a Provisional Edition was produced, which updated the 1:10,560 mapping from a number of sources. The maps appear unfinished - with all military camps and other strategic sites removed. These maps were initially overprinted with the National Grid. In 1970, the first 1:10,000 maps were produced using the Transverse Mercator Projection. The revision process continued until recently, with new editions appearing every 10 years or so for urban areas.

Map Name(s) and Date(s)



Historical Map - Slice A



Order Details

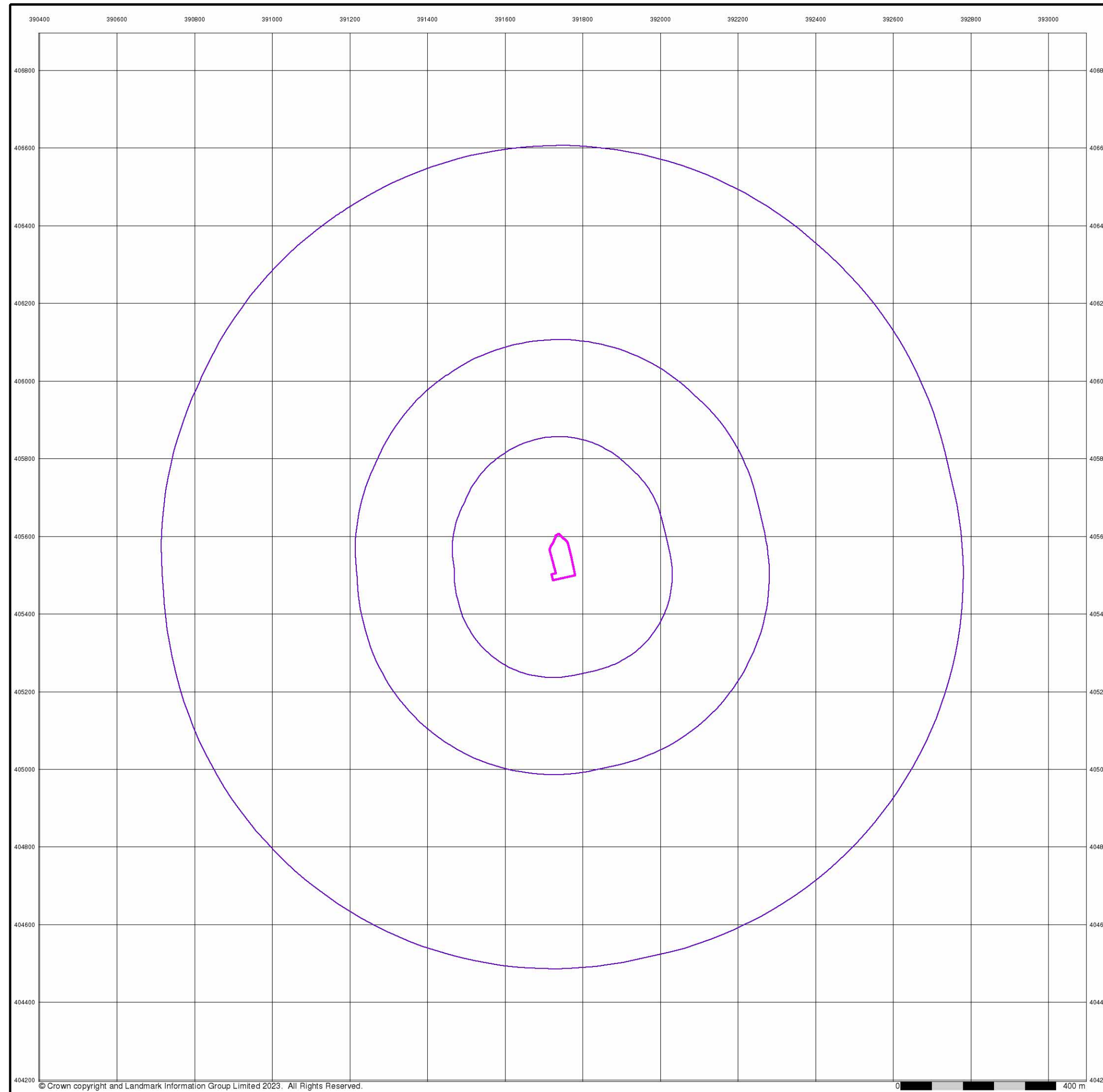
Order Number: 310641431_1_1
 Customer Ref: 23-386
 National Grid Reference: 391740, 405540
 Slice: A
 Site Area (Ha): 0.51
 Search Buffer (m): 1000

Site Details

Tesco Chadderton, Featherstall Rd, North Oldham, OLDHAM, OL9 6BW



Tel: 0844 844 9952
 Fax: 0844 844 9951
 Web: www.envirocheck.co.uk



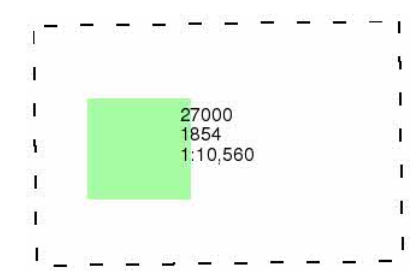
Yorkshire

Published 1854

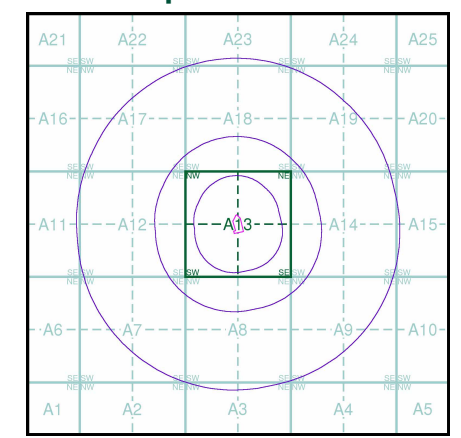
Source map scale - 1:10,560

The historical maps shown were reproduced from maps predominantly held at the scale adopted for England, Wales and Scotland in the 1840's. In 1854 the 1:2,500 scale was adopted for mapping urban areas; these maps were used to update the 1:10,560 maps. The published date given therefore is often some years later than the surveyed date. Before 1938, all OS maps were based on the Cassini Projection, with independent surveys of a single county or group of counties, giving rise to significant inaccuracies in outlying areas. In the late 1940's, a Provisional Edition was produced, which updated the 1:10,560 mapping from a number of sources. The maps appear unfinished - with all military camps and other strategic sites removed. These maps were initially overprinted with the National Grid. In 1970, the first 1:10,000 maps were produced using the Transverse Mercator Projection. The revision process continued until recently, with new editions appearing every 10 years or so for urban areas.

Map Name(s) and Date(s)



Historical Map - Slice A



Order Details

Order Number: 310641431_1_1
 Customer Ref: 23-386
 National Grid Reference: 391740, 405540
 Slice: A
 Site Area (Ha): 0.51
 Search Buffer (m): 1000

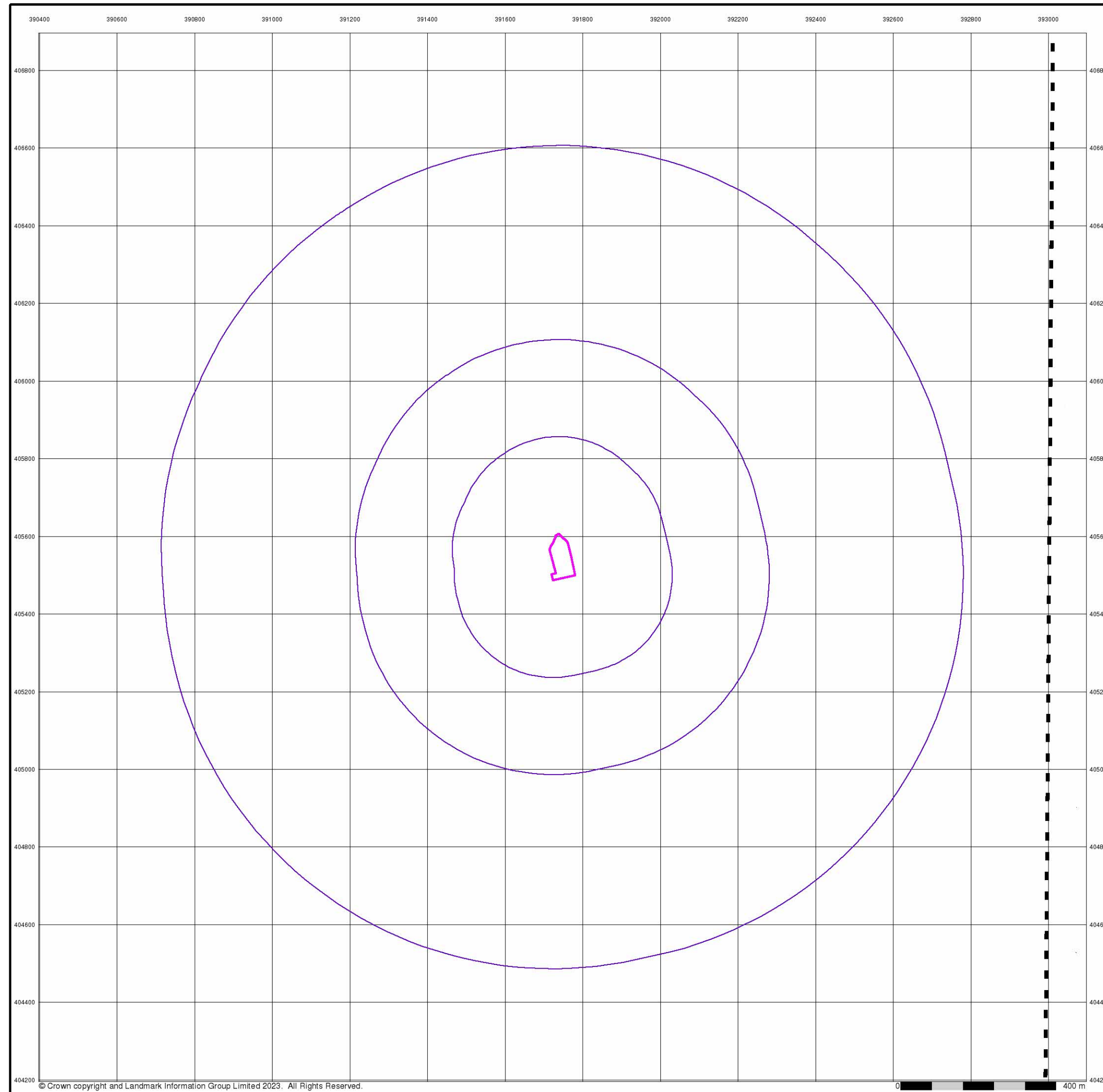
Site Details

Tesco Chadderton, Featherstall Rd, North Oldham, OLDHAM, OL9 6BW



Tel: 0844 844 9952
 Fax: 0844 844 9951
 Web: www.envirocheck.co.uk





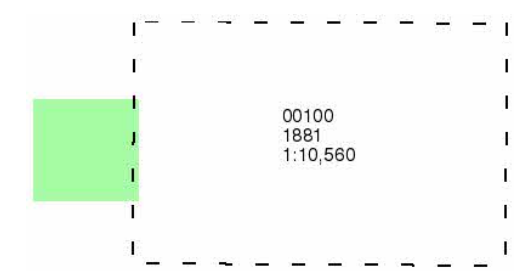
Cheshire

Published 1881

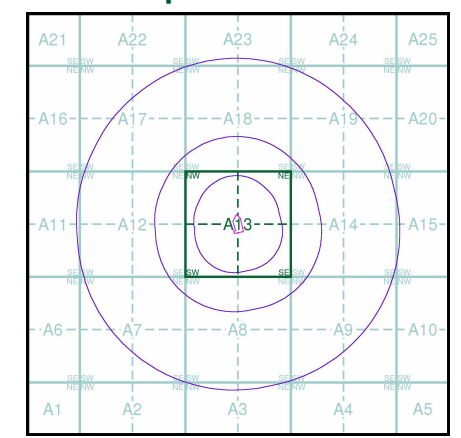
Source map scale - 1:10,560

The historical maps shown were reproduced from maps predominantly held at the scale adopted for England, Wales and Scotland in the 1840's. In 1854 the 1:2,500 scale was adopted for mapping urban areas; these maps were used to update the 1:10,560 maps. The published date given therefore is often some years later than the surveyed date. Before 1938, all OS maps were based on the Cassini Projection, with independent surveys of a single county or group of counties, giving rise to significant inaccuracies in outlying areas. In the late 1940's, a Provisional Edition was produced, which updated the 1:10,560 mapping from a number of sources. The maps appear unfinished - with all military camps and other strategic sites removed. These maps were initially overprinted with the National Grid. In 1970, the first 1:10,000 maps were produced using the Transverse Mercator Projection. The revision process continued until recently, with new editions appearing every 10 years or so for urban areas.

Map Name(s) and Date(s)



Historical Map - Slice A



Order Details

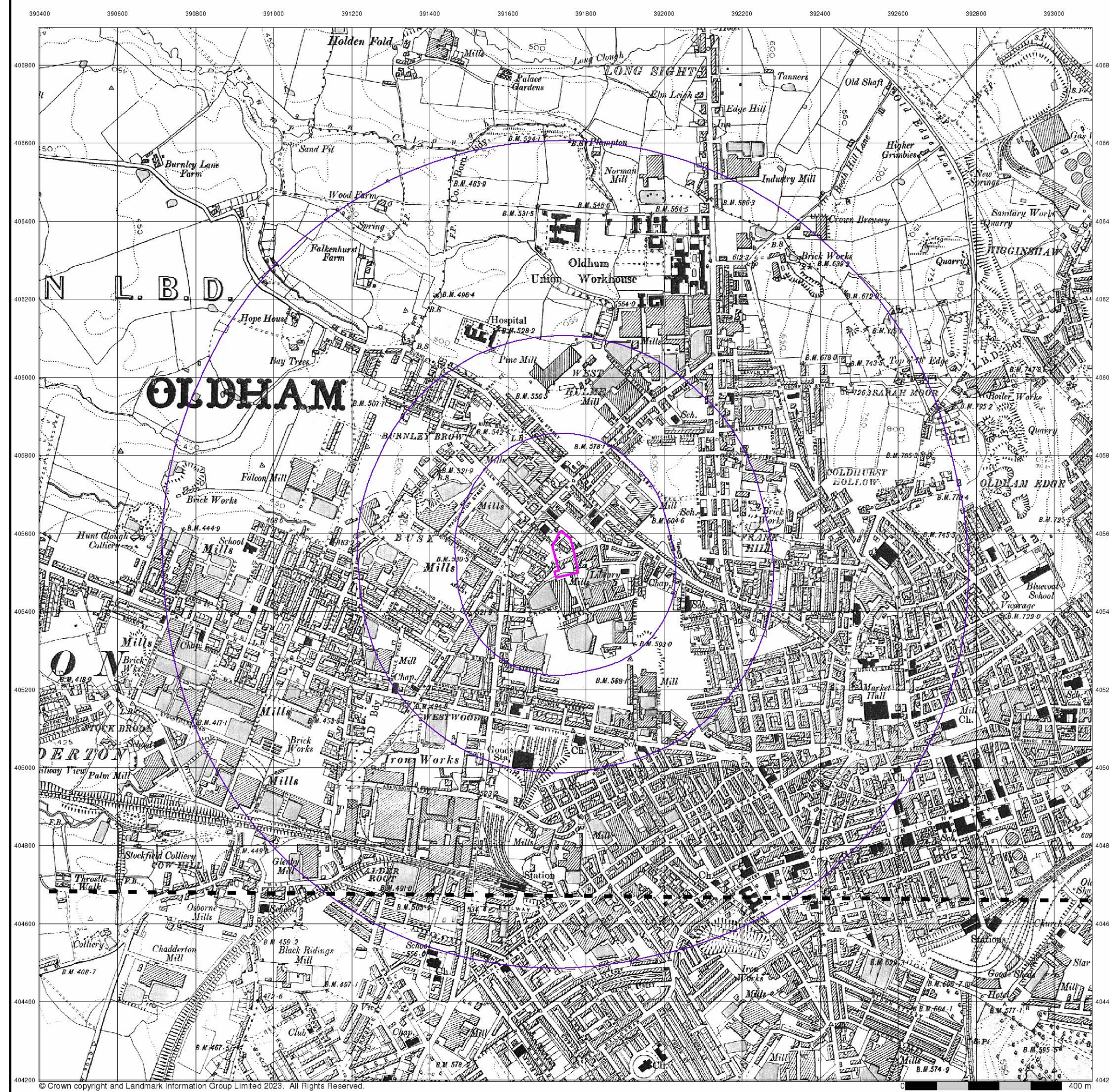
Order Number: 310641431_1_1
 Customer Ref: 23-386
 National Grid Reference: 391740, 405540
 Slice: A
 Site Area (Ha): 0.51
 Search Buffer (m): 1000

Site Details

Tesco Chadderton, Featherstall Rd, North Oldham, OLDHAM, OL9 6BW



Tel: 0844 844 9952
 Fax: 0844 844 9951
 Web: www.envirocheck.co.uk



Lancashire And Furness

Published 1895

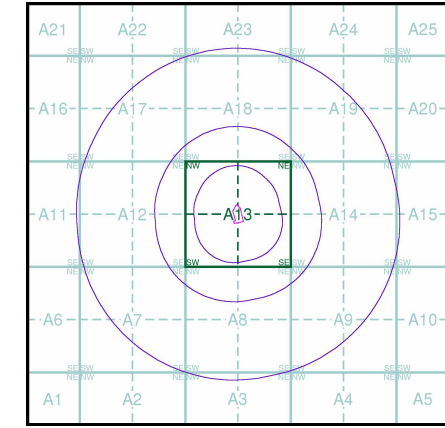
Source map scale - 1:10,560

The historical maps shown were reproduced from maps predominantly held at the scale adopted for England, Wales and Scotland in the 1840's. In 1854 the 1:2,500 scale was adopted for mapping urban areas; these maps were used to update the 1:10,560 maps. The published date given therefore is often some years later than the surveyed date. Before 1938, all OS maps were based on the Cassini Projection, with independent surveys of a single county or group of counties, giving rise to significant inaccuracies in outlying areas. In the late 1940's, a Provisional Edition was produced, which updated the 1:10,560 mapping from a number of sources. The maps appear unfinished - with all military camps and other strategic sites removed. These maps were initially overprinted with the National Grid. In 1970, the first 1:10,000 maps were produced using the Transverse Mercator Projection. The revision process continued until recently, with new editions appearing every 10 years or so for urban areas.

Map Name(s) and Date(s)

097NW	1895	1:10,560
097SW	1895	1:10,560

Historical Map - Slice A



Order Details

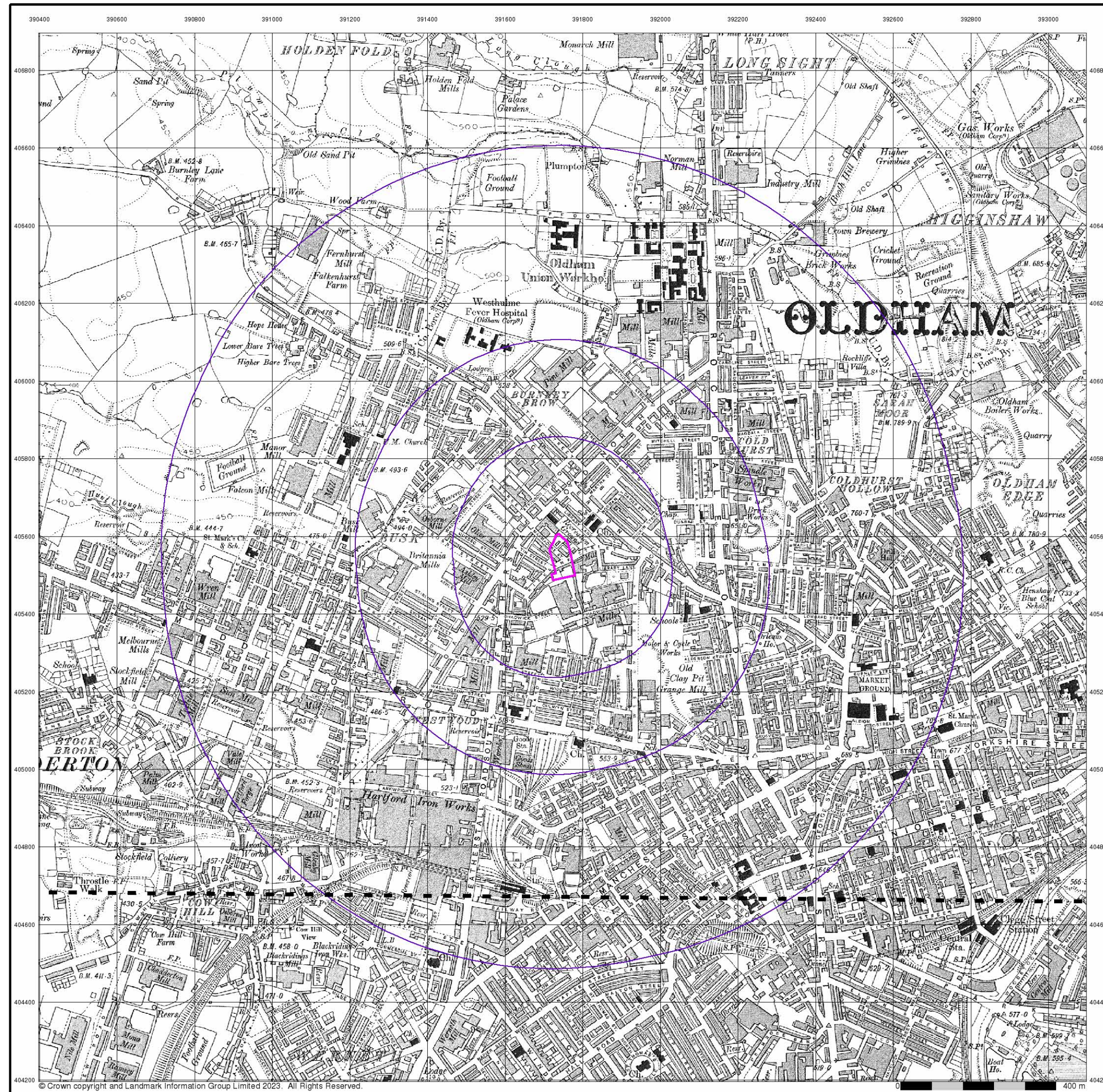
Order Number: 310641431_1_1
 Customer Ref: 23-386
 National Grid Reference: 391740, 405540
 Slice: A
 Site Area (Ha): 0.51
 Search Buffer (m): 1000

Site Details

Tesco Chadderton, Featherstall Rd, North Oldham, OLDHAM, OL9 6BW



Tel: 0844 844 9952
 Fax: 0844 844 9951
 Web: www.envirocheck.co.uk



Lancashire And Furness

Published 1910

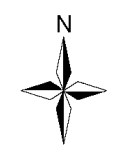
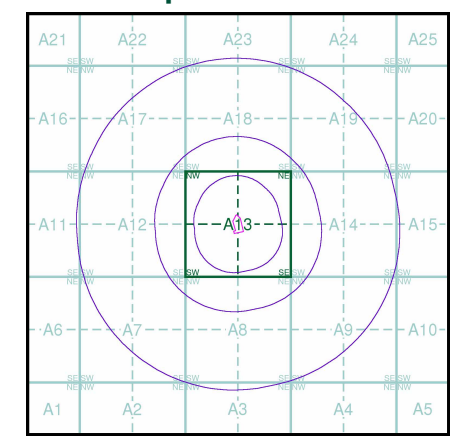
Source map scale - 1:10,560

The historical maps shown were reproduced from maps predominantly held at the scale adopted for England, Wales and Scotland in the 1840's. In 1854 the 1:2,500 scale was adopted for mapping urban areas; these maps were used to update the 1:10,560 maps. The published date given therefore is often some years later than the surveyed date. Before 1938, all OS maps were based on the Cassini Projection, with independent surveys of a single county or group of counties, giving rise to significant inaccuracies in outlying areas. In the late 1940's, a Provisional Edition was produced, which updated the 1:10,560 mapping from a number of sources. The maps appear unfinished - with all military camps and other strategic sites removed. These maps were initially overprinted with the National Grid. In 1970, the first 1:10,000 maps were produced using the Transverse Mercator Projection. The revision process continued until recently, with new editions appearing every 10 years or so for urban areas.

Map Name(s) and Date(s)

097NW	1910	1:10,560
097SW	1910	1:10,560

Historical Map - Slice A



Order Details

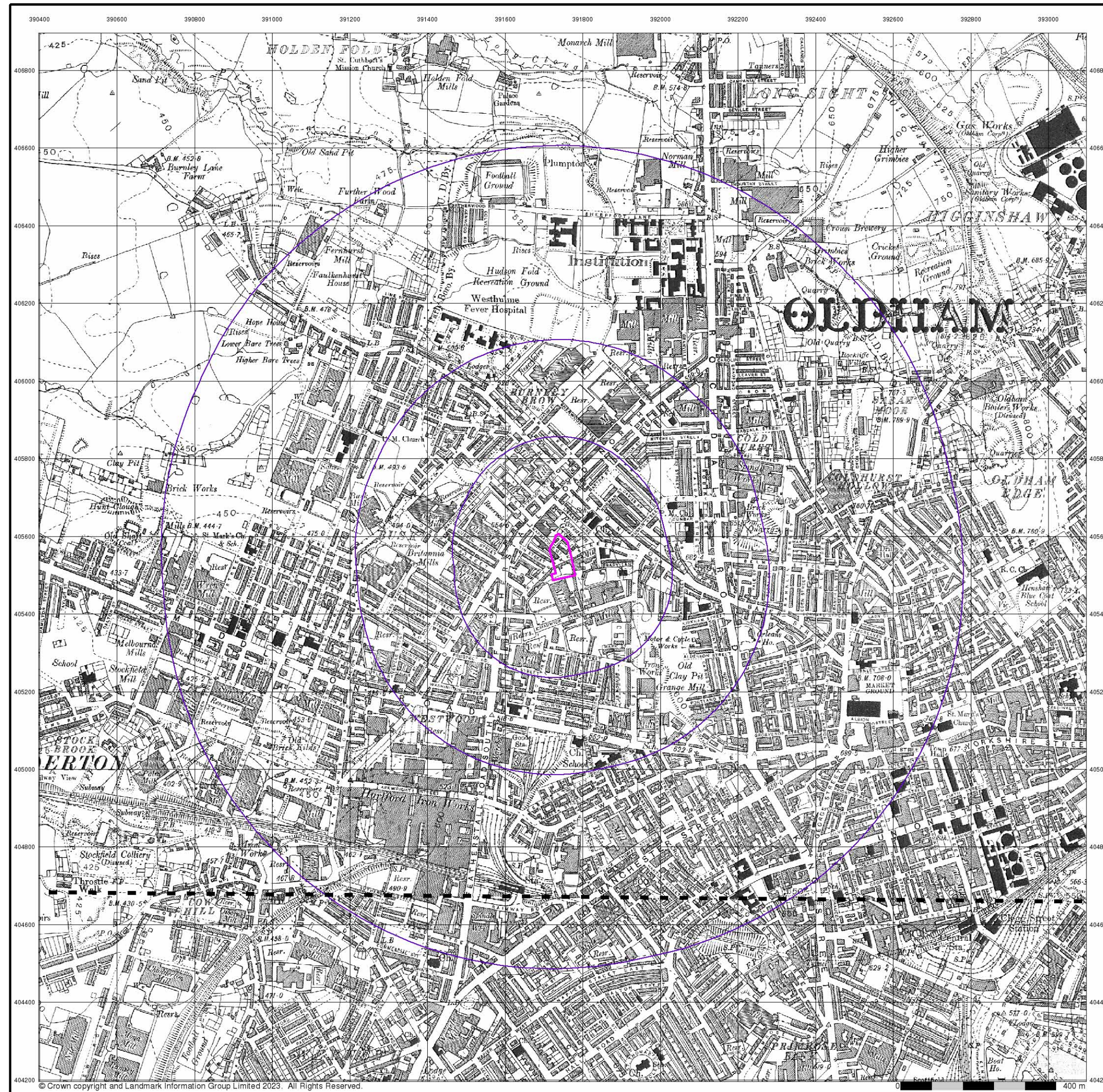
Order Number:	310641431_1_1
Customer Ref:	23-386
National Grid Reference:	391740, 405540
Slice:	A
Site Area (Ha):	0.51
Search Buffer (m):	1000

Site Details

Tesco Chadderton, Featherstall Rd, North Oldham, OLDHAM, OL9 6BW



Tel: 0844 844 9952
 Fax: 0844 844 9951
 Web: www.envirocheck.co.uk



Lancashire And Furness

Published 1922

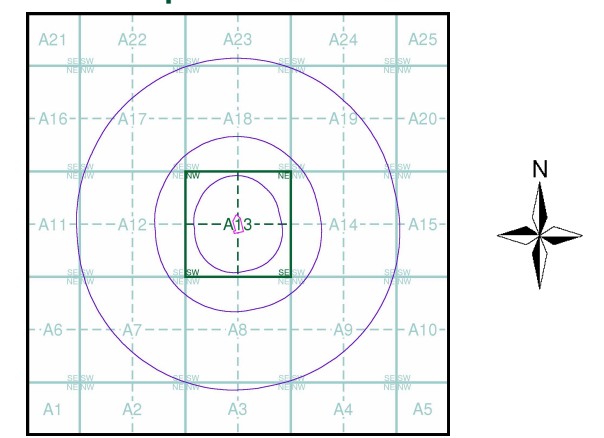
Source map scale - 1:10,560

The historical maps shown were reproduced from maps predominantly held at the scale adopted for England, Wales and Scotland in the 1840's. In 1854 the 1:2,500 scale was adopted for mapping urban areas; these maps were used to update the 1:10,560 maps. The published date given therefore is often some years later than the surveyed date. Before 1938, all OS maps were based on the Cassini Projection, with independent surveys of a single county or group of counties, giving rise to significant inaccuracies in outlying areas. In the late 1940's, a Provisional Edition was produced, which updated the 1:10,560 mapping from a number of sources. The maps appear unfinished - with all military camps and other strategic sites removed. These maps were initially overprinted with the National Grid. In 1970, the first 1:10,000 maps were produced using the Transverse Mercator Projection. The revision process continued until recently, with new editions appearing every 10 years or so for urban areas.

Map Name(s) and Date(s)

097NW	1922	1:10,560
097SW	1922	1:10,560

Historical Map - Slice A



Order Details

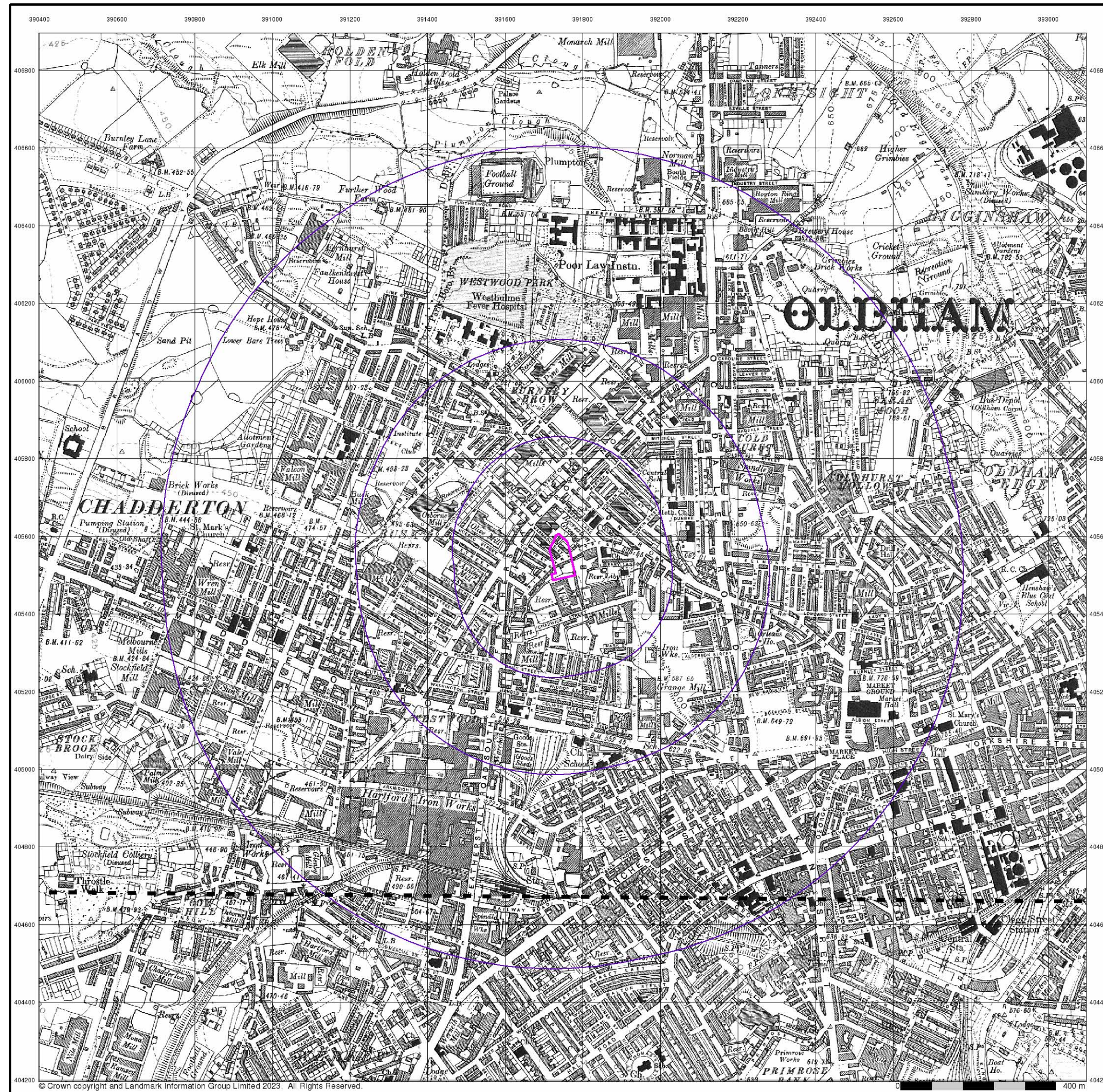
Order Number: 310641431_1_1
 Customer Ref: 23-386
 National Grid Reference: 391740, 405540
 Slice: A
 Site Area (Ha): 0.51
 Search Buffer (m): 1000

Site Details

Tesco Chadderton, Featherstall Rd, North Oldham, OLDHAM, OL9 6BW



Tel: 0844 844 9952
 Fax: 0844 844 9951
 Web: www.envirocheck.co.uk



Lancashire And Furness

Published 1932 - 1933

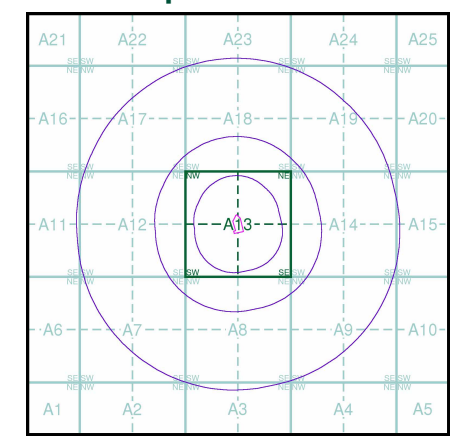
Source map scale - 1:10,560

The historical maps shown were reproduced from maps predominantly held at the scale adopted for England, Wales and Scotland in the 1840's. In 1854 the 1:2,500 scale was adopted for mapping urban areas; these maps were used to update the 1:10,560 maps. The published date given therefore is often some years later than the surveyed date. Before 1938, all OS maps were based on the Cassini Projection, with independent surveys of a single county or group of counties, giving rise to significant inaccuracies in outlying areas. In the late 1940's, a Provisional Edition was produced, which updated the 1:10,560 mapping from a number of sources. The maps appear unfinished - with all military camps and other strategic sites removed. These maps were initially overprinted with the National Grid. In 1970, the first 1:10,000 maps were produced using the Transverse Mercator Projection. The revision process continued until recently, with new editions appearing every 10 years or so for urban areas.

Map Name(s) and Date(s)

097NW	1932	1:10,560
097SW	1933	1:10,560

Historical Map - Slice A



Order Details

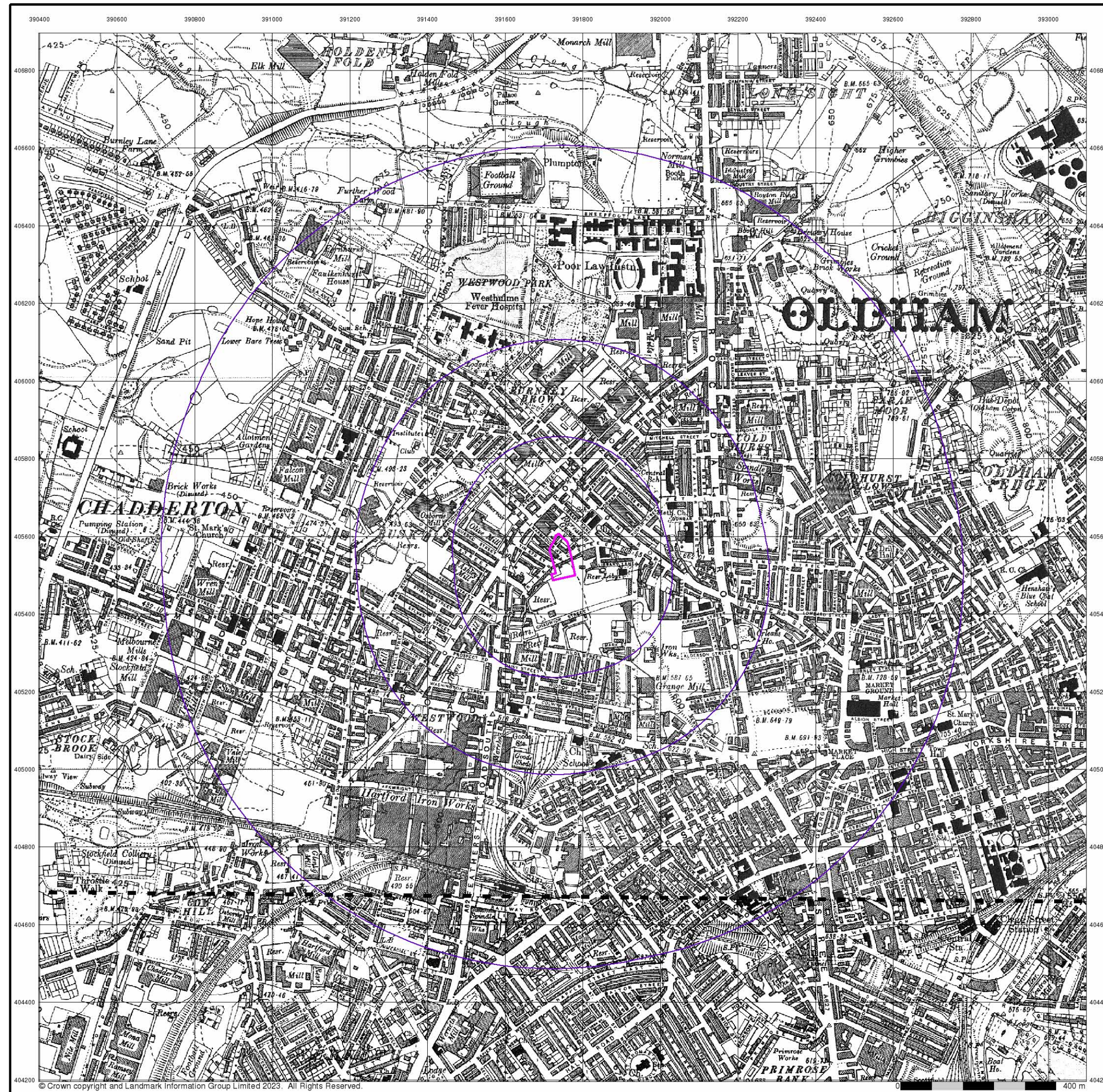
Order Number: 310641431_1_1
 Customer Ref: 23-386
 National Grid Reference: 391740, 405540
 Slice: A
 Site Area (Ha): 0.51
 Search Buffer (m): 1000

Site Details

Tesco Chadderton, Featherstall Rd, North Oldham, OLDHAM, OL9 6BW



Tel: 0844 844 9952
 Fax: 0844 844 9951
 Web: www.envirocheck.co.uk



Lancashire And Furness

Published 1938

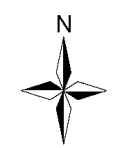
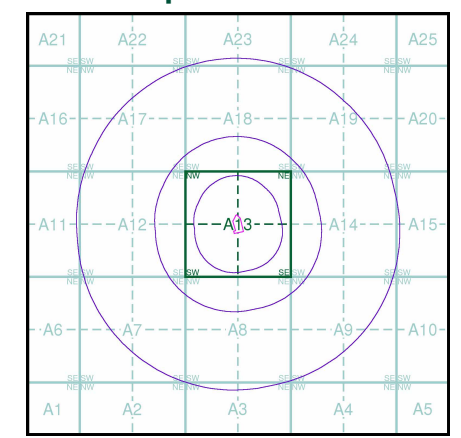
Source map scale - 1:10,560

The historical maps shown were reproduced from maps predominantly held at the scale adopted for England, Wales and Scotland in the 1840's. In 1854 the 1:2,500 scale was adopted for mapping urban areas; these maps were used to update the 1:10,560 maps. The published date given therefore is often some years later than the surveyed date. Before 1938, all OS maps were based on the Cassini Projection, with independent surveys of a single county or group of counties, giving rise to significant inaccuracies in outlying areas. In the late 1940's, a Provisional Edition was produced, which updated the 1:10,560 mapping from a number of sources. The maps appear unfinished - with all military camps and other strategic sites removed. These maps were initially overprinted with the National Grid. In 1970, the first 1:10,000 maps were produced using the Transverse Mercator Projection. The revision process continued until recently, with new editions appearing every 10 years or so for urban areas.

Map Name(s) and Date(s)

097NW	1938	1:10,560
097SW	1938	1:10,560

Historical Map - Slice A



Order Details

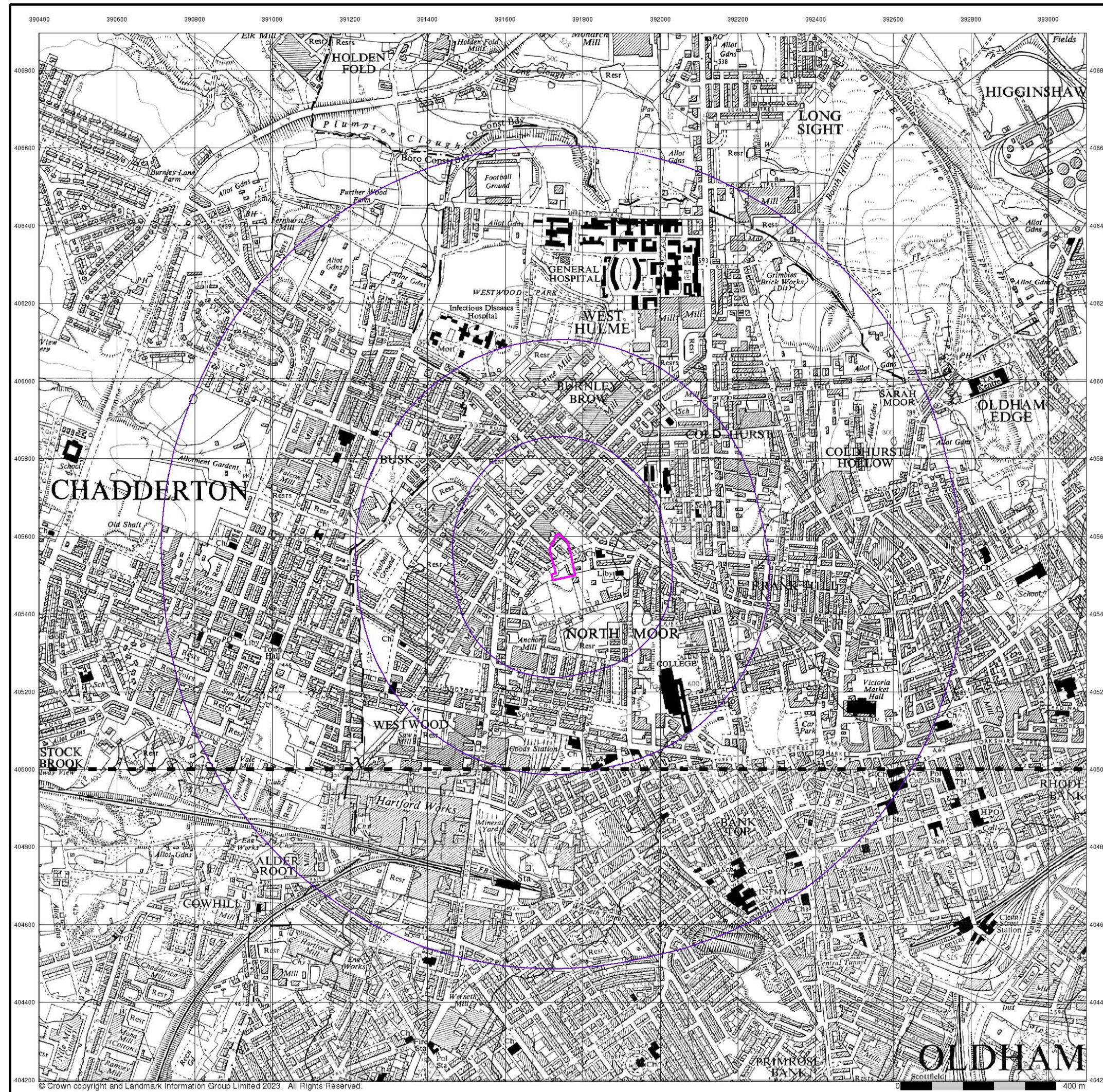
Order Number: 310641431_1_1
 Customer Ref: 23-386
 National Grid Reference: 391740, 405540
 Slice: A
 Site Area (Ha): 0.51
 Search Buffer (m): 1000

Site Details

Tesco Chadderton, Featherstall Rd, North Oldham, OLDHAM, OL9 6BW



Tel: 0844 844 9952
 Fax: 0844 844 9951
 Web: www.envirocheck.co.uk



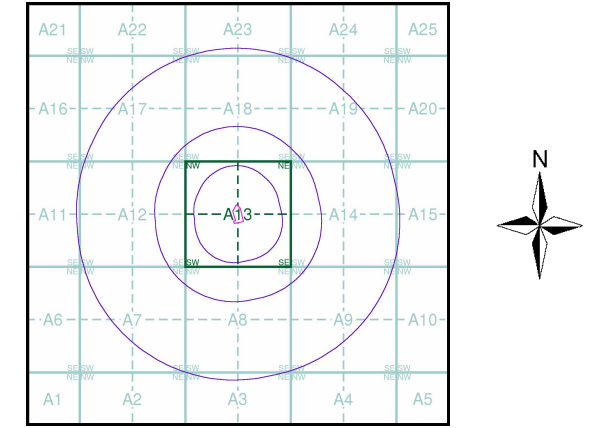
Ordnance Survey Plan
Published 1956
Source map scale - 1:10,000

The historical maps shown were reproduced from maps predominantly held at the scale adopted for England, Wales and Scotland in the 1840's. In 1854 the 1:2,500 scale was adopted for mapping urban areas; these maps were used to update the 1:10,560 maps. The published date given therefore is often some years later than the surveyed date. Before 1938, all OS maps were based on the Cassini Projection, with independent surveys of a single county or group of counties, giving rise to significant inaccuracies in outlying areas. In the late 1940's, a Provisional Edition was produced, which updated the 1:10,560 mapping from a number of sources. The maps appear unfinished - with all military camps and other strategic sites removed. These maps were initially overprinted with the National Grid. In 1970, the first 1:10,000 maps were produced using the Transverse Mercator Projection. The revision process continued until recently, with new editions appearing every 10 years or so for urban areas.

Map Name(s) and Date(s)

SD90NW	1956
1:10,560	
SD90SW	1956
1:10,560	

Historical Map - Slice A



Order Details

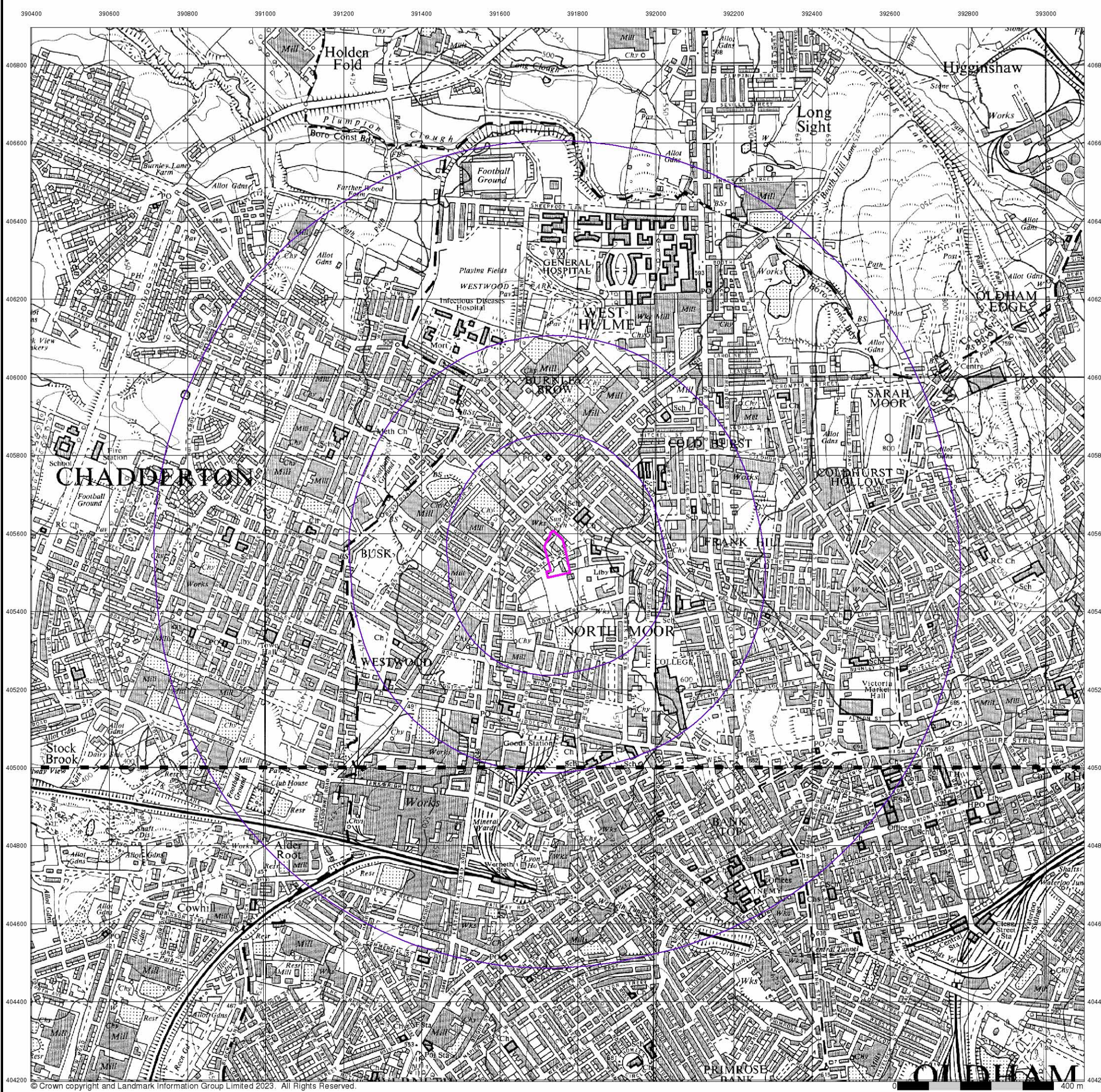
Order Number: 310641431_1_1
 Customer Ref: 23-386
 National Grid Reference: 391740, 405540
 Slice: A
 Site Area (Ha): 0.51
 Search Buffer (m): 1000

Site Details

Tesco Chadderton, Featherstall Rd, North Oldham, OLDHAM, OL9 6BW



Tel: 0844 844 9952
 Fax: 0844 844 9951
 Web: www.envirocheck.co.uk



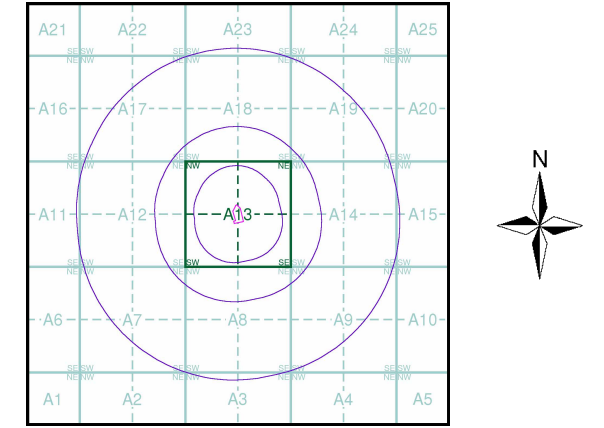
Ordnance Survey Plan
Published 1966 - 1967
Source map scale - 1:10,000

The historical maps shown were reproduced from maps predominantly held at the scale adopted for England, Wales and Scotland in the 1840's. In 1854 the 1:2,500 scale was adopted for mapping urban areas; these maps were used to update the 1:10,560 maps. The published date given therefore is often some years later than the surveyed date. Before 1938, all OS maps were based on the Cassini Projection, with independent surveys of a single county or group of counties, giving rise to significant inaccuracies in outlying areas. In the late 1940's, a Provisional Edition was produced, which updated the 1:10,560 mapping from a number of sources. The maps appear unfinished - with all military camps and other strategic sites removed. These maps were initially overprinted with the National Grid. In 1970, the first 1:10,000 maps were produced using the Transverse Mercator Projection. The revision process continued until recently, with new editions appearing every 10 years or so for urban areas.

Map Name(s) and Date(s)

SD90NW	1966
1:10,560	
SD90SW	1967
1:10,560	

Historical Map - Slice A



Order Details

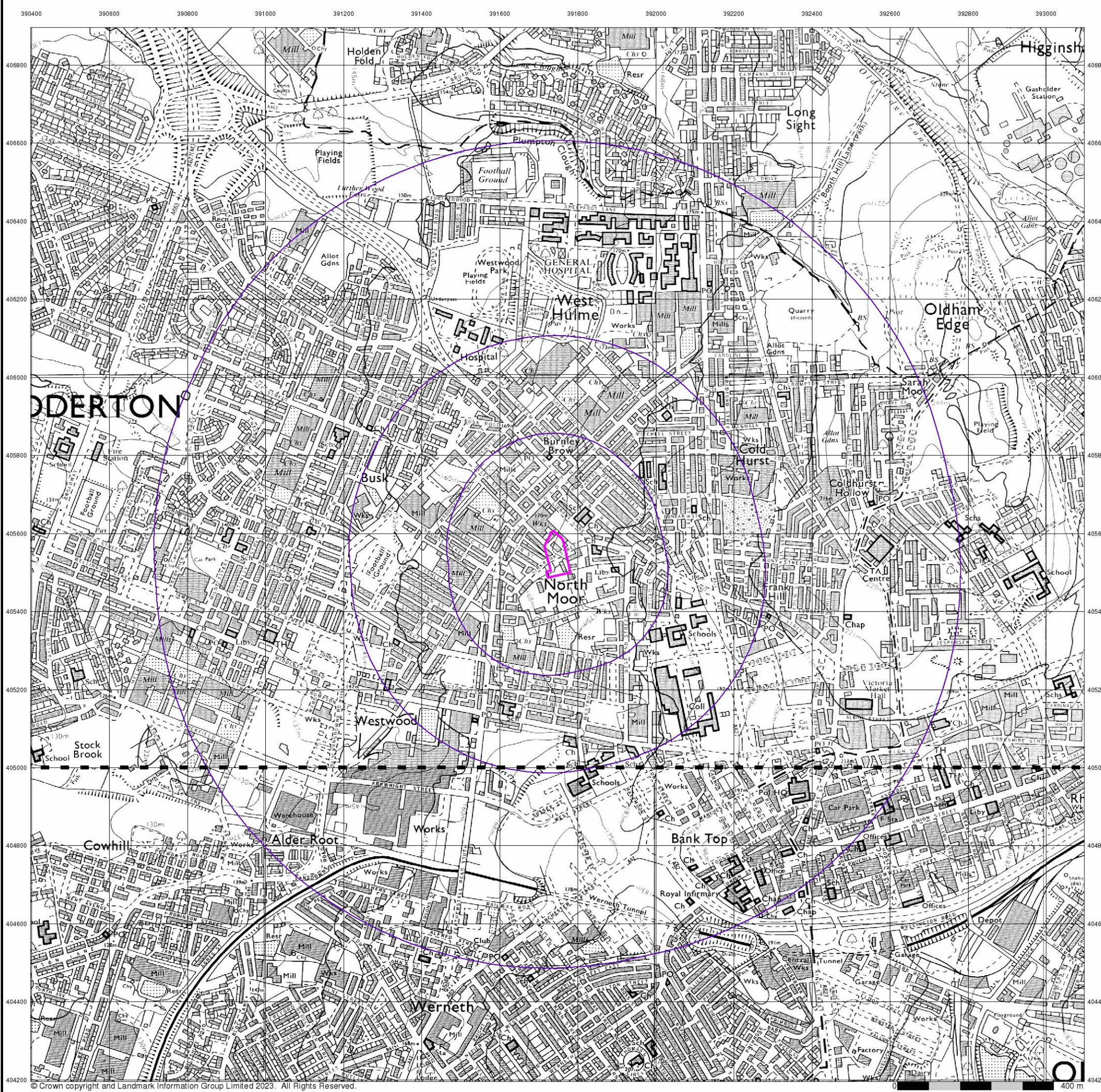
Order Number: 310641431_1_1
 Customer Ref: 23-386
 National Grid Reference: 391740, 405540
 Slice: A
 Site Area (Ha): 0.51
 Search Buffer (m): 1000

Site Details

Tesco Chadderton, Featherstall Rd, North Oldham, OLDHAM, OL9 6BW



Tel: 0844 844 9952
 Fax: 0844 844 9951
 Web: www.envirocheck.co.uk



Ordnance Survey Plan

Published 1975

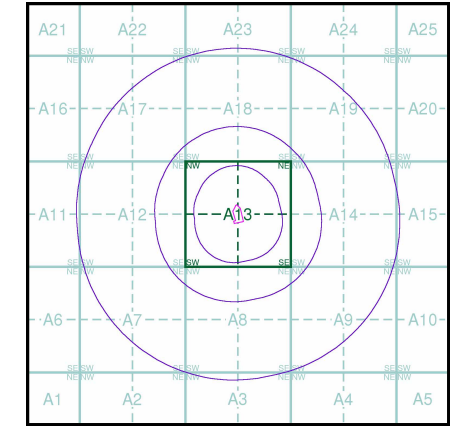
Source map scale - 1:10,000

The historical maps shown were reproduced from maps predominantly held at the scale adopted for England, Wales and Scotland in the 1840's. In 1854 the 1:2,500 scale was adopted for mapping urban areas; these maps were used to update the 1:10,560 maps. The published date given therefore is often some years later than the surveyed date. Before 1938, all OS maps were based on the Cassini Projection, with independent surveys of a single county or group of counties, giving rise to significant inaccuracies in outlying areas. In the late 1940's, a Provisional Edition was produced, which updated the 1:10,560 mapping from a number of sources. The maps appear unfinished - with all military camps and other strategic sites removed. These maps were initially overprinted with the National Grid. In 1970, the first 1:10,000 maps were produced using the Transverse Mercator Projection. The revision process continued until recently, with new editions appearing every 10 years or so for urban areas.

Map Name(s) and Date(s)

SD90NW	1975
1:10,000	
SD90SW	1975
1:10,000	

Historical Map - Slice A



Order Details

Order Number: 310641431_1_1
 Customer Ref: 23-386
 National Grid Reference: 391740, 405540
 Slice: A
 Site Area (Ha): 0.51
 Search Buffer (m): 1000

Site Details

Tesco Chadderton, Featherstall Rd, North Oldham, OLDHAM, OL9 6BW



Tel: 0844 844 9952
 Fax: 0844 844 9951
 Web: www.envirocheck.co.uk



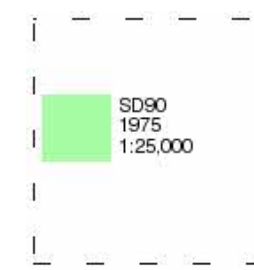
Manchester

Published 1975

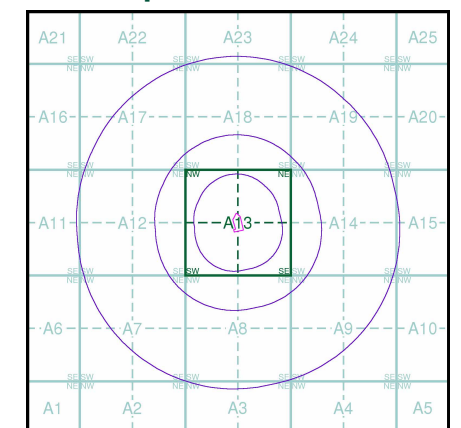
Source map scale - 1:25,000

These maps were produced by the Russian military during the Cold War between 1950 and 1997, and cover 103 towns and cities throughout the U.K. The maps are produced at 1:25,000, 1:10,000 and 1:5,000 scale, and show detailed land use, with colour-coded areas for development, green areas, and non-developed areas. Buildings are coloured black and important building uses (such as hospitals, post offices, factories etc.) are numbered, with a numbered key describing their use. They were produced by the Russians for the benefit of navigation, as well as strategic military sites and transport hubs, for use if they were to have invaded the U.K. The detailed information provided indicates that the areas were surveyed using land-based personnel, on the ground, in the cities that are mapped.

Map Name(s) and Date(s)



Russian Map - Slice A



Order Details

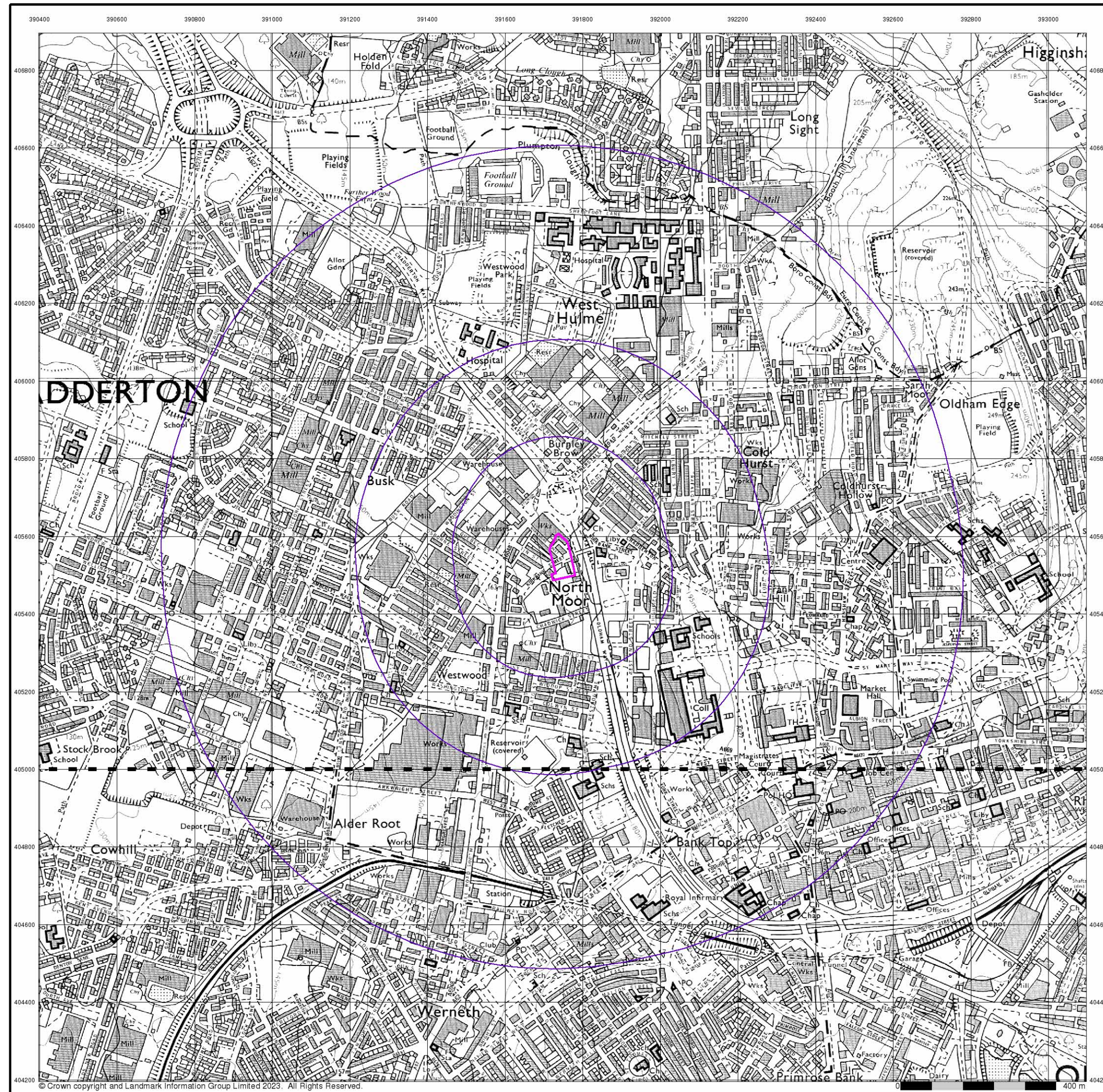
Order Number: 310641431_1_1
 Customer Ref: 23-386
 National Grid Reference: 391740, 405540
 Slice: A
 Site Area (Ha): 0.51
 Search Buffer (m): 1000

Site Details

Tesco Chadderton, Featherstall Rd, North Oldham, OLDHAM, OL9 6BW



Tel: 0844 844 9952
 Fax: 0844 844 9951
 Web: www.envirocheck.co.uk



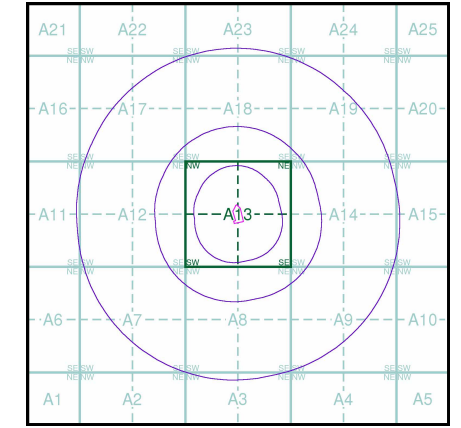
Ordnance Survey Plan
Published 1983
Source map scale - 1:10,000

The historical maps shown were reproduced from maps predominantly held at the scale adopted for England, Wales and Scotland in the 1840's. In 1854 the 1:2,500 scale was adopted for mapping urban areas; these maps were used to update the 1:10,560 maps. The published date given therefore is often some years later than the surveyed date. Before 1938, all OS maps were based on the Cassini Projection, with independent surveys of a single county or group of counties, giving rise to significant inaccuracies in outlying areas. In the late 1940's, a Provisional Edition was produced, which updated the 1:10,560 mapping from a number of sources. The maps appear unfinished - with all military camps and other strategic sites removed. These maps were initially overprinted with the National Grid. In 1970, the first 1:10,000 maps were produced using the Transverse Mercator Projection. The revision process continued until recently, with new editions appearing every 10 years or so for urban areas.

Map Name(s) and Date(s)

SD90NW	1983
1:10,000	
SD90SW	1983
1:10,000	

Historical Map - Slice A



Order Details

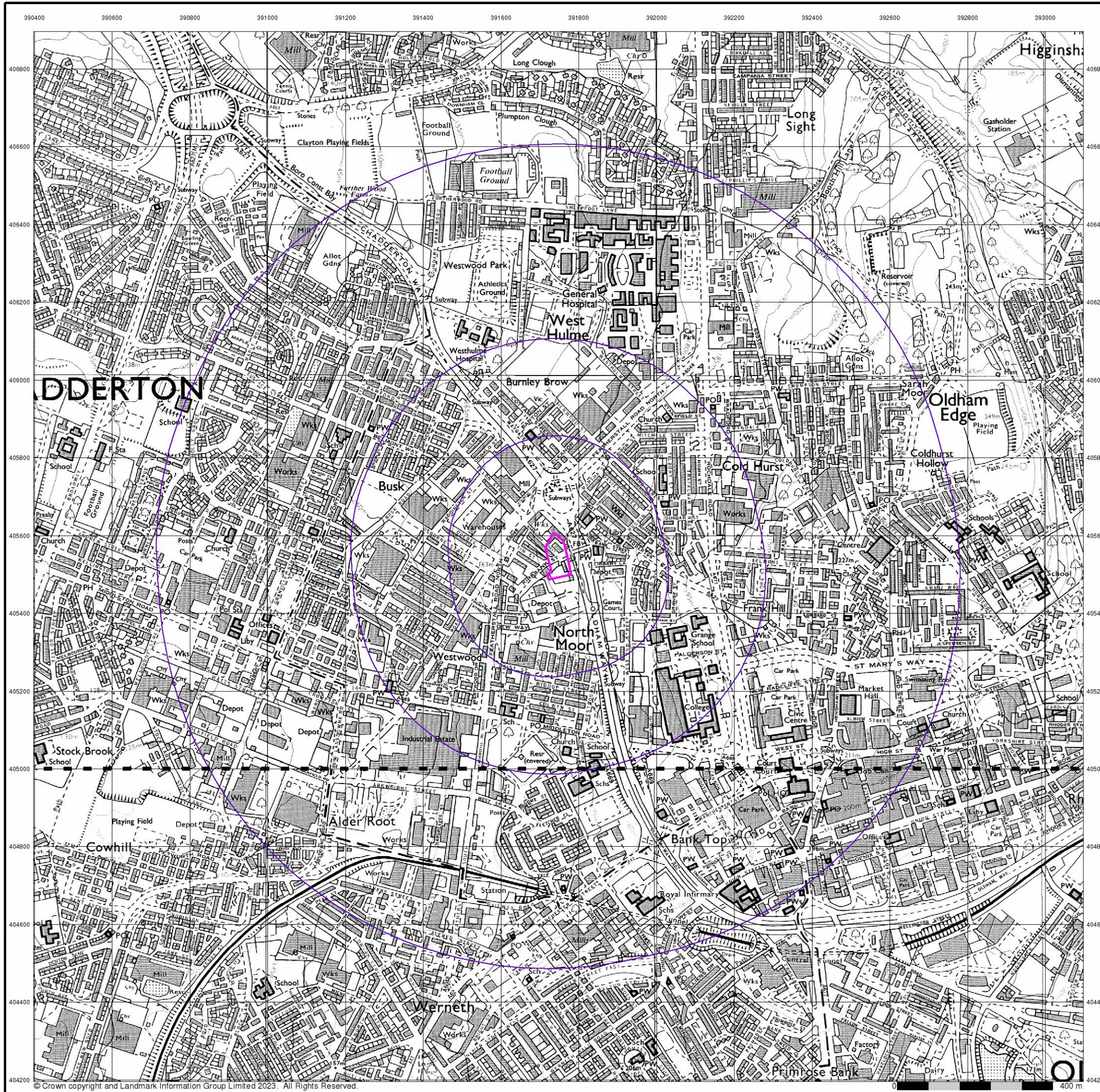
Order Number: 310641431_1_1
 Customer Ref: 23-386
 National Grid Reference: 391740, 405540
 Slice: A
 Site Area (Ha): 0.51
 Search Buffer (m): 1000

Site Details

Tesco Chadderton, Featherstall Rd, North Oldham, OLDHAM, OL9 6BW



Tel: 0844 844 9952
 Fax: 0844 844 9951
 Web: www.envirocheck.co.uk



Ordnance Survey Plan

Published 1990

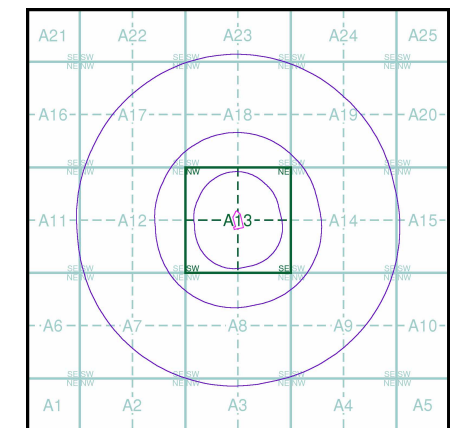
Source map scale - 1:10,000

The historical maps shown were reproduced from maps predominantly held at the scale adopted for England, Wales and Scotland in the 1840's. In 1854 the 1:2,500 scale was adopted for mapping urban areas; these maps were used to update the 1:10,560 maps. The published date given therefore is often some years later than the surveyed date. Before 1938, all OS maps were based on the Cassini Projection, with independent surveys of a single county or group of counties, giving rise to significant inaccuracies in outlying areas. In the late 1940's, a Provisional Edition was produced, which updated the 1:10,560 mapping from a number of sources. The maps appear unfinished - with all military camps and other strategic sites removed. These maps were initially overprinted with the National Grid. In 1970, the first 1:10,000 maps were produced using the Transverse Mercator Projection. The revision process continued until recently, with new editions appearing every 10 years or so for urban areas.

Map Name(s) and Date(s)

SD90NW	1990
1:10,000	
SD90SW	1990
1:10,000	

Historical Map - Slice A



Order Details

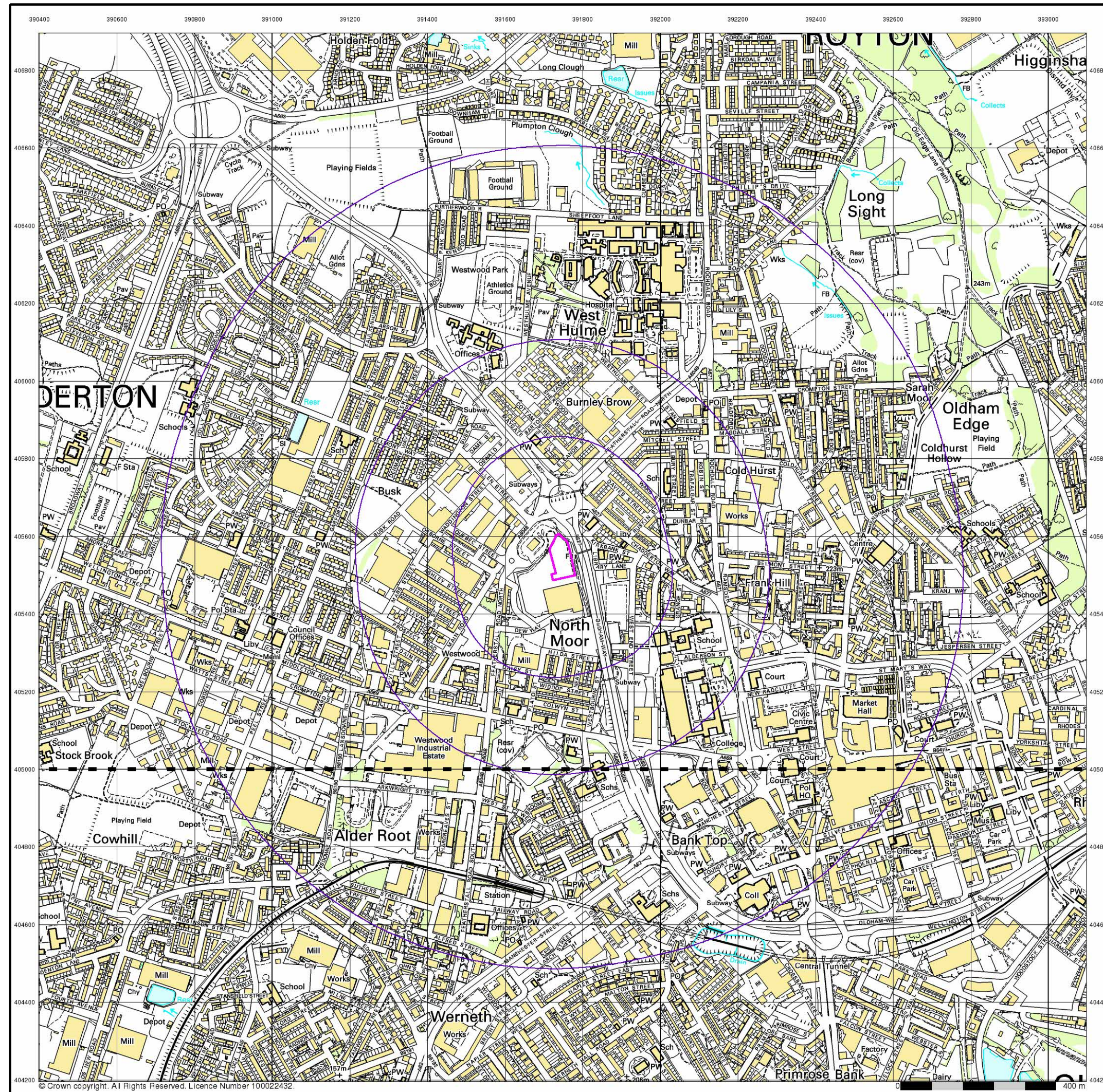
Order Number:	310641431_1_1
Customer Ref:	23-386
National Grid Reference:	391740, 405540
Slice:	A
Site Area (Ha):	0.51
Search Buffer (m):	1000

Site Details

Tesco Chadderton, Featherstall Rd, North Oldham, OLDHAM, OL9 6BW



Tel: 0844 844 9952
 Fax: 0844 844 9951
 Web: www.envirocheck.co.uk



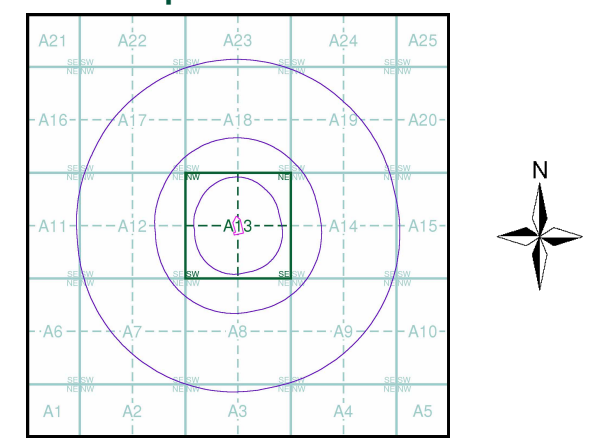
10k Raster Mapping
Published 1999
Source map scale - 1:10,000

The historical maps shown were produced from the Ordnance Survey's 1:10,000 colour raster mapping. These maps are derived from Landplan which replaced the old 1:10,000 maps originally published in 1970. The data is highly detailed showing buildings, fences and field boundaries as well as all roads, tracks and paths. Road names are also included together with the relevant road number and classification. Boundary information depiction includes county, unitary authority, district, civil parish and constituency.

Map Name(s) and Date(s)

SD90NW	1999	1:10,000
SD90SW	1999	1:10,000

Historical Map - Slice A



Order Details

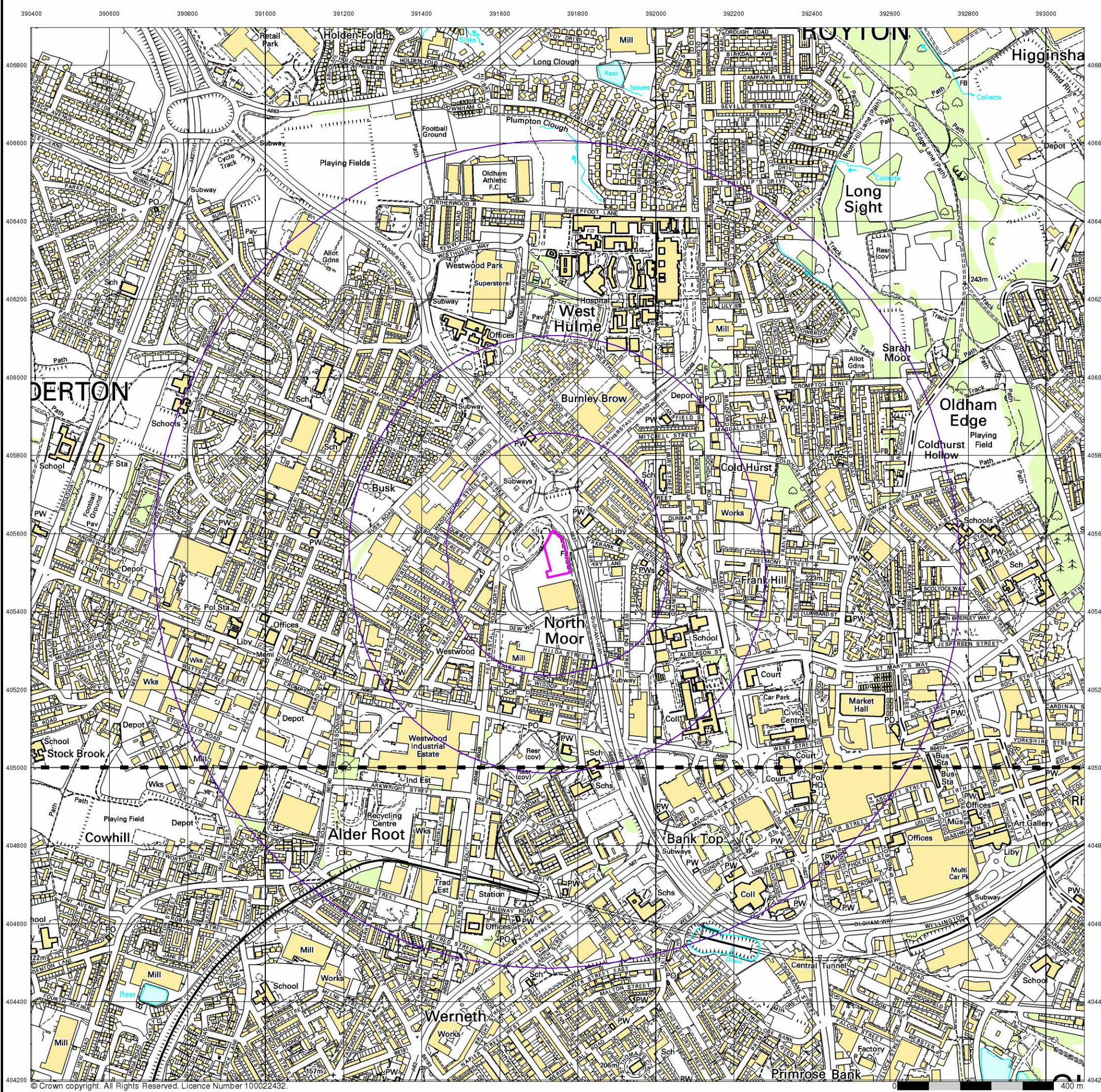
Order Number: 310641431_1_1
 Customer Ref: 23-386
 National Grid Reference: 391740, 405540
 Slice: A
 Site Area (Ha): 0.51
 Search Buffer (m): 1000

Site Details

Tesco Chadderton, Featherstall Rd, North Oldham, OLDHAM, OL9 6BW



Tel: 0844 844 9952
 Fax: 0844 844 9951
 Web: www.envirocheck.co.uk



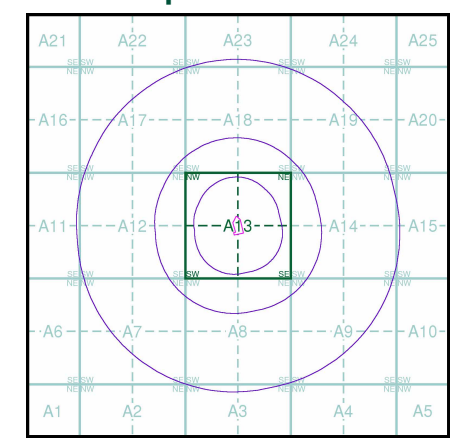
10k Raster Mapping
Published 2006
Source map scale - 1:10,000

The historical maps shown were produced from the Ordnance Survey's 1:10,000 colour raster mapping. These maps are derived from Landplan which replaced the old 1:10,000 maps originally published in 1970. The data is highly detailed showing buildings, fences and field boundaries as well as all roads, tracks and paths. Road names are also included together with the relevant road number and classification. Boundary information depiction includes county, unitary authority, district, civil parish and constituency.

Map Name(s) and Date(s)

SD90NW	2006	1:10,000
SD90SW	2006	1:10,000

Historical Map - Slice A



Order Details

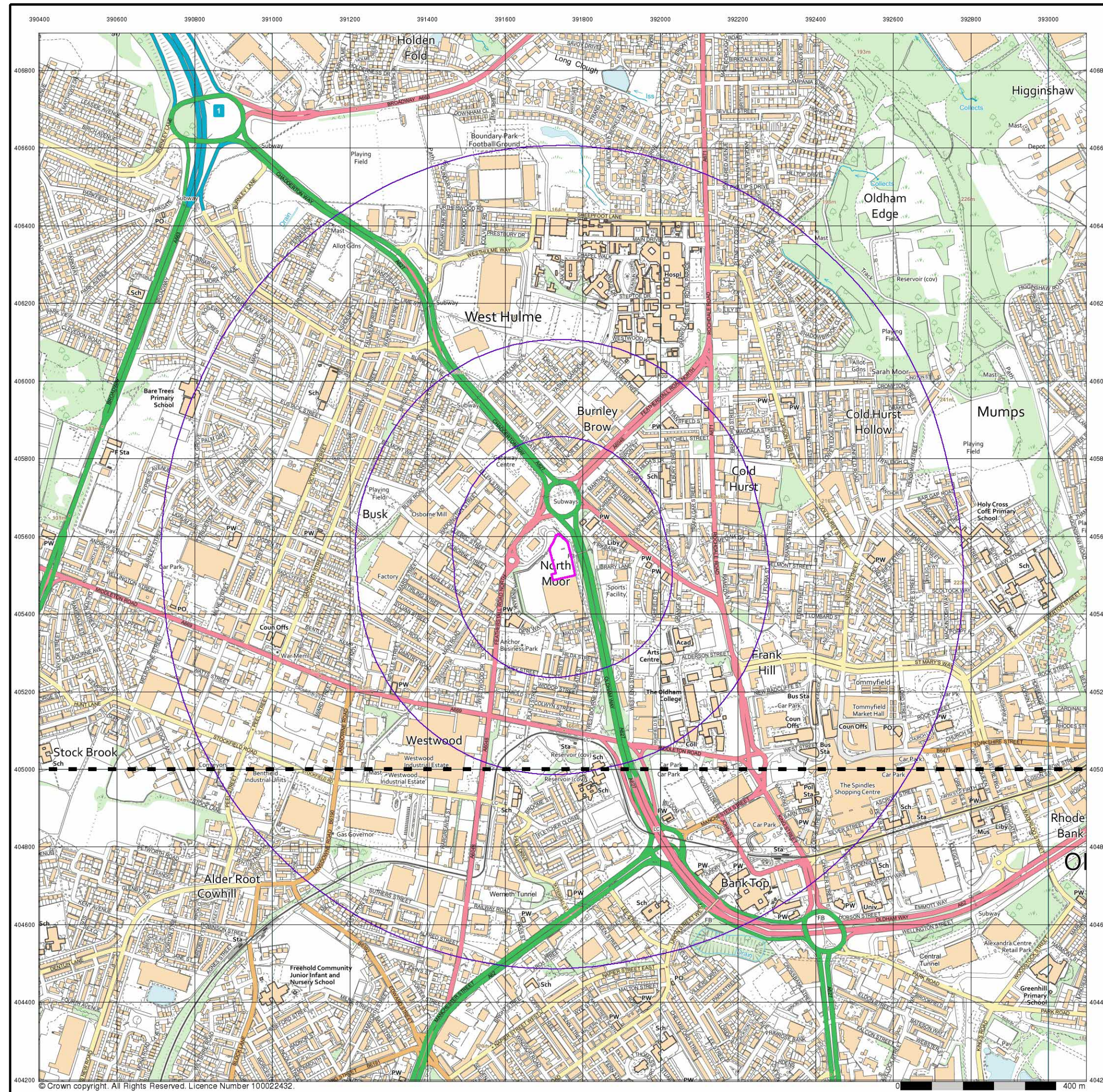
Order Number: 310641431_1_1
 Customer Ref: 23-386
 National Grid Reference: 391740, 405540
 Slice: A
 Site Area (Ha): 0.51
 Search Buffer (m): 1000

Site Details

Tesco Chadderton, Featherstall Rd, North Oldham, OLDHAM, OL9 6BW



Tel: 0844 844 9952
 Fax: 0844 844 9951
 Web: www.envirocheck.co.uk



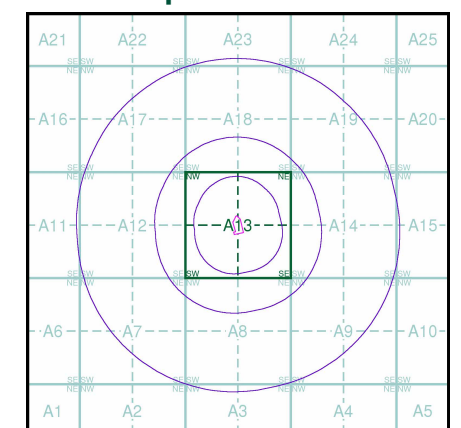
VectorMap Local
Published 2022
Source map scale - 1:10,000

VectorMap Local (Raster) is Ordnance Survey's highest detailed 'backdrop' mapping product. These maps are produced from OS's VectorMap Local, a simple vector dataset at a nominal scale of 1:10,000, covering the whole of Great Britain, that has been designed for creating graphical mapping. OS VectorMap Local is derived from large-scale information surveyed at 1:1250 scale (covering major towns and cities), 1:2500 scale (smaller towns, villages and developed rural areas), and 1:10 000 scale (mountain, moorland and river estuary areas).

Map Name(s) and Date(s)

- SD90NW | 2022 | Variable
- SD90SW | 2022 | Variable

Historical Map - Slice A



Order Details

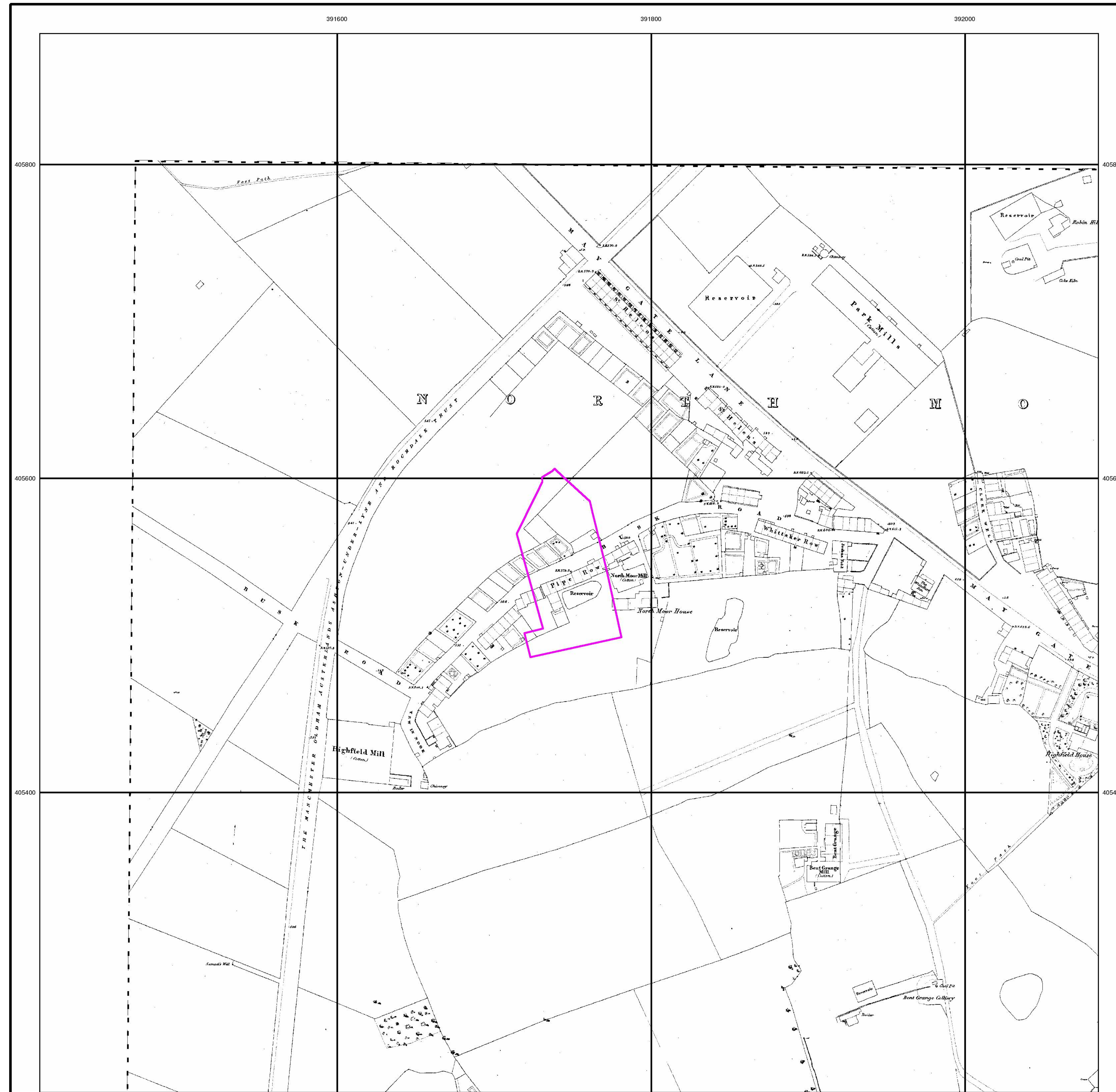
Order Number: 310641431_1_1
 Customer Ref: 23-386
 National Grid Reference: 391740, 405540
 Slice: A
 Site Area (Ha): 0.51
 Search Buffer (m): 1000

Site Details

Tesco Chadderton, Featherstall Rd, North Oldham, OLDHAM, OL9 6BW



Tel: 0844 844 9952
 Fax: 0844 844 9951
 Web: www.envirocheck.co.uk



Lancashire And Furness

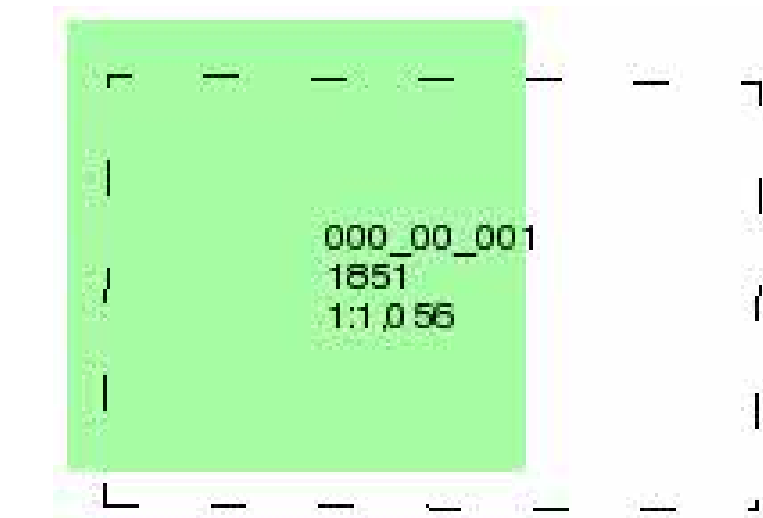
Published 1851

Source map scale - 1:1,056

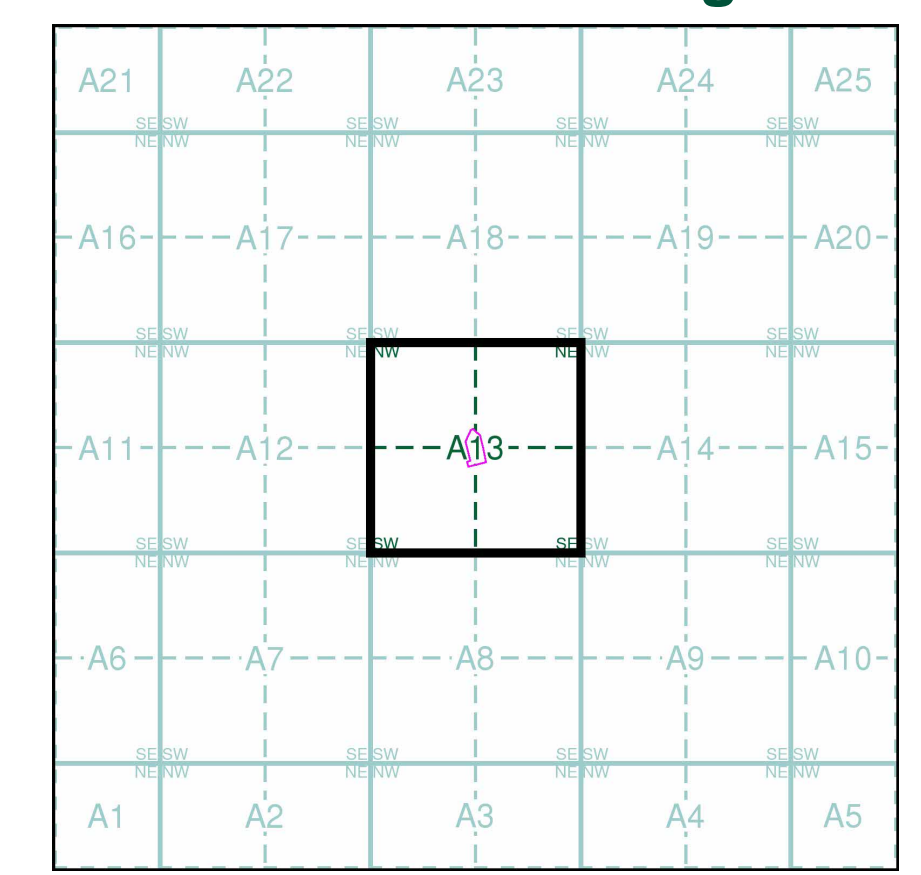
The 1:1056 scale of Ordnance Survey mapping was adopted from Ireland in 1848 and was used to survey towns with a population of over 4000, plus county towns of lesser population, in those counties mapped at the six-inch scale in 1841-55. The scale was the largest scale at which London was mapped by the Ordnance Survey and a 'skeleton' survey of the capital, showing little more than streets, street names, frontages and altitudes, was undertaken between 1848 and 1850. The majority of the 1:1056 surveys were later replaced by 1:500 surveys; although almost all the remainder were revised at this scale, sometimes more than once before 1895. The type of detail shown on the 1:1056 scale is broadly similar to that on 1:500; the apparent omission of minor details such as sewer access points and street lights may be as much a reflection of the generally earlier date of these plans, as of the specification of the map.

Please note: Due to the partial coverage of Historical Town Plans, it is possible that not all segments within an order will contain mapping. Only the segments that have Town Plan coverage will be generated.

Map Name(s) and Date(s)



Historical Town Plan - Segment A13



Order Details

Order Number: 310641431_1_1
 Customer Ref: 23-386
 National Grid Reference: 391740, 405540
 Slice: A
 Site Area (Ha): 0.51
 Search Buffer (m): 0

Site Details

Tesco Chadderton, Featherstall Rd, North Oldham, OLDHAM, OL9 6BW



Tel: 0844 844 9952
 Fax: 0844 844 9951
 Web: www.envirocheck.co.uk

391600

391800

392000



Lancashire And Furness

Published 1892

Source map scale - 1:500

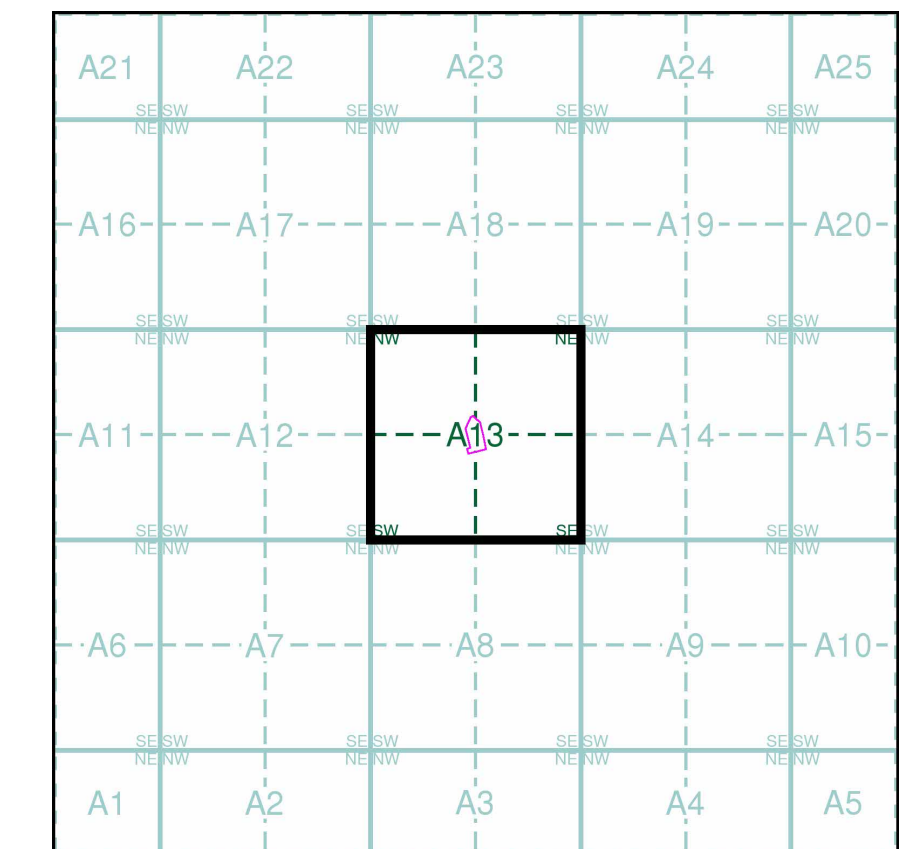
The 1:500 scale Ordnance Survey mapping was introduced in 1855 as a replacement for the 1:528 scale and to compliment the 1:2500 scale that had been implemented in 1853. By 1895, the 1:500 scale covered most towns over a population of about 4000 at the time of survey, although very few towns were mapped more than once at this scale, and none have been since 1910. The 1:500 scale gives particular emphasis to such features as lamp posts, man holes, arched passages and minor building projections. Also often featured are divisions between tenements, interior ground floor layouts of public buildings, and on earlier plans, the functions of the various parts of larger industrial premises are also indicated. Content of the plans does vary however, from one town to the next in terms of, for example, the completeness of railway tracks and the coverage of public buildings.

Please note: Due to the partial coverage of Historical Town Plans, it is possible that not all segments within an order will contain mapping. Only the segments that have Town Plan coverage will be generated.

Map Name(s) and Date(s)

097_05_010	097_06_006
1892	1892
1:500	1:500
097_05_015	097_06_011
1892	1892
1:500	1:500
097_05_020	097_06_016
1892	1892
1:500	1:500

Historical Town Plan - Segment A13



Order Details

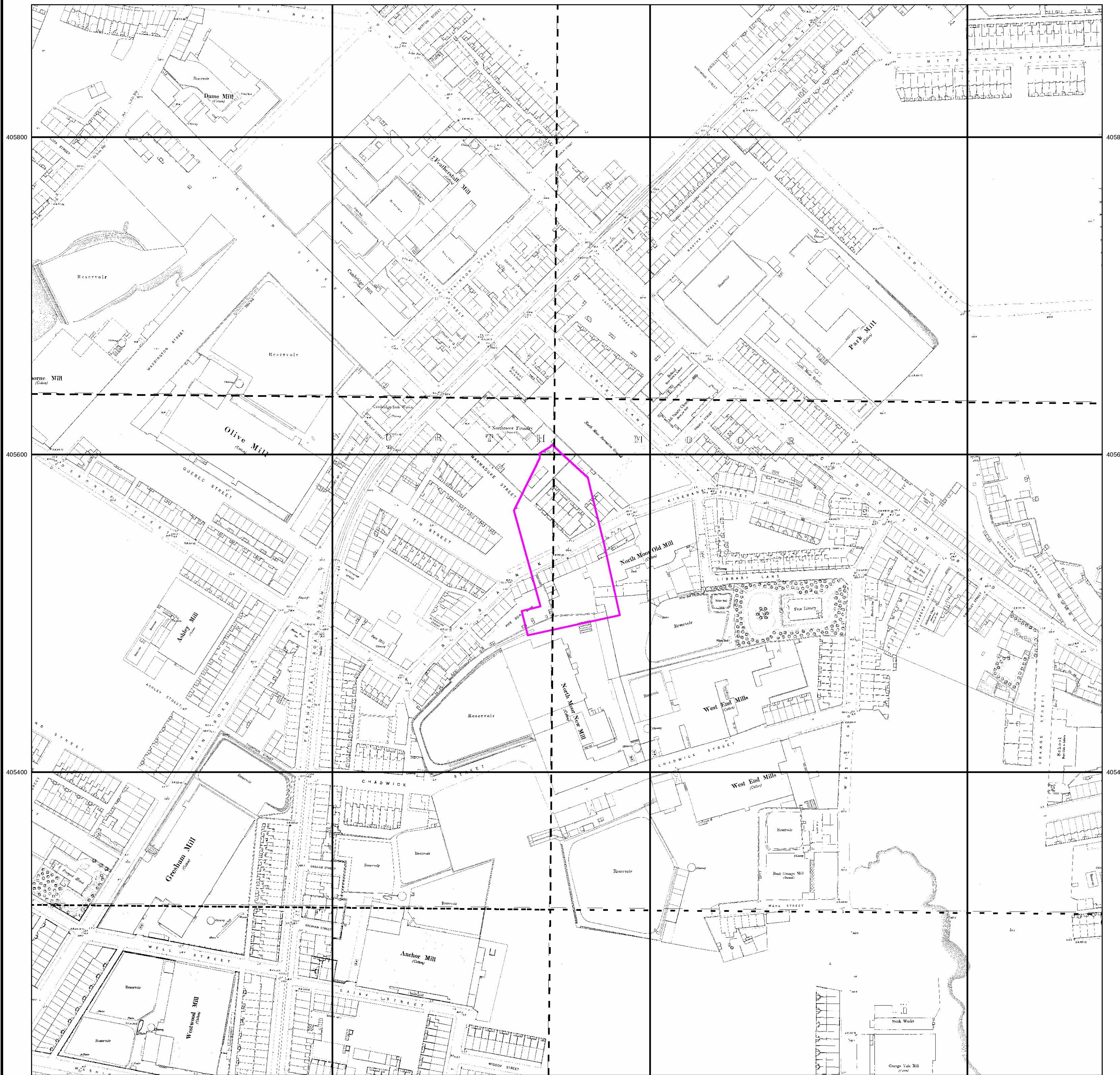
Order Number: 310641431_1_1
 Customer Ref: 23-386
 National Grid Reference: 391740, 405540
 Slice: A
 Site Area (Ha): 0.51
 Search Buffer (m): 0

Site Details

Tesco Chadderton, Featherstall Rd, North Oldham, OLDHAM, OL9 6BW



Tel: 0844 844 9952
 Fax: 0844 844 9951
 Web: www.envirocheck.co.uk



Historical Mapping Legends

Ordnance Survey County Series and Ordnance Survey Plan 1:2,500

Quarry **Gravel Pit** **Sand Pit**
Clay Pit **Shingle** **Refuse Heap**
Sloping Masonry **Flat Rock**
Marsh **Reeds** **Osiers**
Rough Pasture **Furze** **Wood**
Mixed Wood **Brushwood** **Orchard**
Fir **Ford** **Stepping Stones**
Ferry **Waterfall** **Lock**
Trig. Station **Altitude at Trig. Station**
B.M. 325.9 **Bench Mark** **Surface Level**
Arrow denotes flow of water **Antiquities (site of)**
Cutting **Embankment**
Railway crossing Road **Level Crossing** **Road crossing Railway**
Railway crossing River or Canal **Road over single stream** **Road over River or Canal**
County Boundary (Geographical)
County & Civil Parish Boundary
Administrative County & Civil Parish Boundary
County Borough Boundary (England)
County Burgh Boundary (Scotland)
Co. Boro. Bdy.
Co. Burgh Bdy.
BP BS Boundary Post or Stone **P.C.B** Police Call Box
B.R. Bridle Road **P** Pump
E.P Electricity Pylon **S.P** Signal Post
F.B. Foot Bridge **SL** Sluice
F.P. Foot Path **Sp.** Spring
G.P Guide Post or Board **T.C.B** Telephone Call Box
M.S Mile Stone **Tr.** Trough
M.P M.R Mooring Post or Ring **W** Well

Ordnance Survey Plan, Additional SIMs and Supply of Unpublished Survey Information 1:2,500 and 1:1,250

Inactive Quarry, Chalk Pit or Clay Pit **Active Quarry, Chalk Pit or Clay Pit**
Rock **Boulders**
Cliff **Slopes** **Top**
Roofed Building **Glazed Roof Building**
Sloping Masonry **Archway**
Non-Coniferous Tree (surveyed) **Coniferous Tree (surveyed)**
Non-Coniferous Trees (not surveyed) **Coniferous Trees (not surveyed)**
Orchard Tree **Scrub** **Bracken**
Coppice, Osier **Reeds** **Marsh, Saltings**
Rough Grassland **Heath** **Culvert**
Direction of water flow **Bench Mark** **Antiquity (site of)**
Cave Entrance **Triangulation Station** **Electricity Pylon**
Electricity Transmission Line
County Boundary (Geographical)
County & Civil Parish Boundary
Civil Parish Boundary
Admin. County or County Bor. Boundary
London Borough Boundary
Symbol marking point where boundary mereing changes
BH Beer House **P** Pillar, Pole or Post
BP, BS Boundary Post or Stone **PO** Post Office
Cn, C Capstan, Crane **PC** Public Convenience
Chy Chimney **PH** Public House
D Fn Drinking Fountain **Pp** Pump
EI P Electricity Pillar or Post **SB, S Br** Signal Box or Bridge
FAP Fire Alarm Pillar **SP, SL** Signal Post or Light
FB Foot Bridge **Spr** Spring
GP Guide Post **Tk** Tank or Track
H Hydrant or Hydraulic **TCB** Telephone Call Box
LC Level Crossing **TCP** Telephone Call Post
MH Manhole **Tr** Trough
MP Mile Post or Mooring Post **Wr Pt, Wr T** Water Point, Water Tap
MS Mile Stone **W** Well
NTL Normal Tidal Limit **Wd Pp** Wind Pump

Large-Scale National Grid Data 1:2,500 and 1:1,250

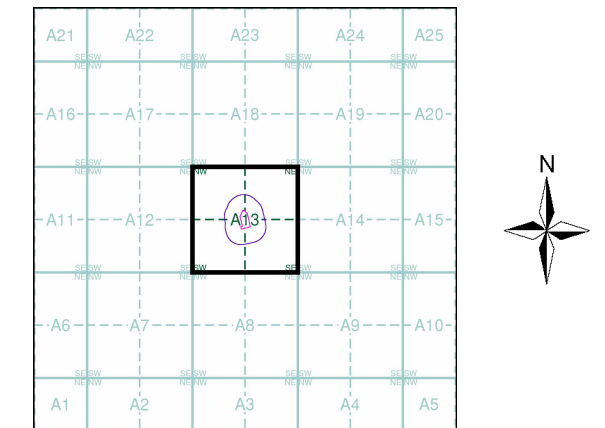
Cliff **Slopes** **Top**
Rock **Rock (scattered)**
Boulders **Boulders (scattered)**
Positioned Boulder **Scree**
Non-Coniferous Tree (surveyed) **Coniferous Tree (surveyed)**
Non-Coniferous Trees (not surveyed) **Coniferous Trees (not surveyed)**
Orchard Tree **Scrub** **Bracken**
Coppice, Osier **Reeds** **Marsh, Saltings**
Rough Grassland **Heath** **Culvert**
Direction of water flow **Triangulation Station** **Antiquity (site of)**
Electricity Transmission Line **Electricity Pylon**
B.M. 231.60m Bench Mark **Buildings with Building Seed**
Roofed Building **Glazed Roof Building**
Civil parish/community boundary
District boundary
County boundary
Boundary post/stone
Boundary mereing symbol (note: these always appear in opposed pairs or groups of three)
Bks Barracks **P** Pillar, Pole or Post
Bty Battery **PO** Post Office
Cemy Cemetery **PC** Public Convenience
Chy Chimney **Pp** Pump
Cis Cistern **Ppg Sta** Pumping Station
Dismtd Rly Dismantled Railway **PW** Place of Worship
EI Gen Sta Electricity Generating Station **Sewage Ppg Sta** Sewage Pumping Station
EI P Electricity Pole, Pillar **SB, S Br** Signal Box or Bridge
EI Sub Sta Electricity Sub Station **SP, SL** Signal Post or Light
FB Filter Bed **Spr** Spring
Fn / D Fn Fountain / Drinking Ftn. **Tk** Tank or Track
Gas Gov Gas Valve Compound **Tr** Trough
GVC Gas Governor **Wd Pp** Wind Pump
GP Guide Post **Wr Pt, Wr T** Water Point, Water Tap
MH Manhole **Wks** Works (building or area)
MP, MS Mile Post or Mile Stone **W** Well



Historical Mapping & Photography included:

Mapping Type	Scale	Date	Pg
Lancashire And Furness	1:2,500	1893 - 1894	2
Lancashire And Furness	1:2,500	1909	3
Lancashire And Furness	1:2,500	1932	4
Ordnance Survey Plan	1:1,250	1954	5
Ordnance Survey Plan	1:2,500	1955	6
Ordnance Survey Plan	1:1,250	1970 - 1989	7
Supply of Unpublished Survey Information	1:1,250	1975	8
Additional SIMs	1:1,250	1978 - 1981	9
Additional SIMs	1:1,250	1981 - 1987	10
Additional SIMs	1:1,250	1983 - 1986	11
Additional SIMs	1:1,250	1985	12
Ordnance Survey Plan	1:1,250	1986	13
Large-Scale National Grid Data	1:1,250	1992	14
Large-Scale National Grid Data	1:1,250	1993	15
Large-Scale National Grid Data	1:1,250	1994	16
Large-Scale National Grid Data	1:1,250	1996	17
Historical Aerial Photography	1:2,500	2000	18

Historical Map - Segment A13



Order Details

Order Number: 310641431_1_1
 Customer Ref: 23-386
 National Grid Reference: 391740, 405540
 Slice: A
 Site Area (Ha): 0.51
 Search Buffer (m): 100

Site Details

Tesco Chadderton, Featherstall Rd, North Oldham, OLDHAM, OL9 6BW



Tel: 0844 844 9952
 Fax: 0844 844 9951
 Web: www.envirocheck.co.uk



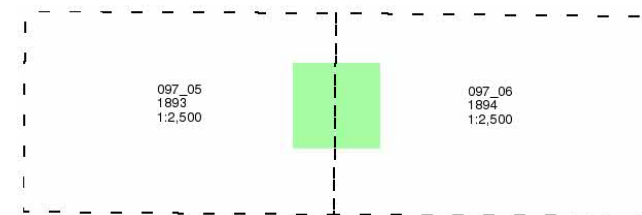
Lancashire And Furness

Published 1893 - 1894

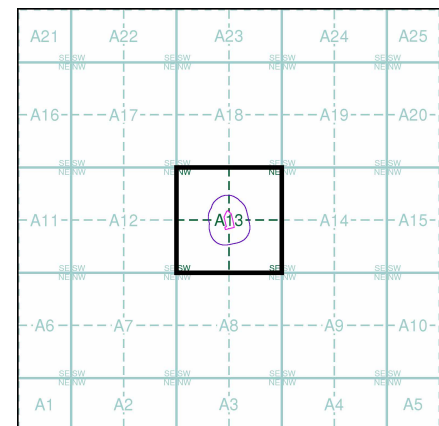
Source map scale - 1:2,500

The historical maps shown were reproduced from maps predominantly held at the scale adopted for England, Wales and Scotland in the 1840's. In 1854 the 1:2,500 scale was adopted for mapping urban areas and by 1896 it covered the whole of what were considered to be the cultivated parts of Great Britain. The published date given below is often some years later than the surveyed date. Before 1938, all OS maps were based on the Cassini Projection, with independent surveys of a single county or group of counties, giving rise to significant inaccuracies in outlying areas.

Map Name(s) and Date(s)



Historical Map - Segment A13



Order Details

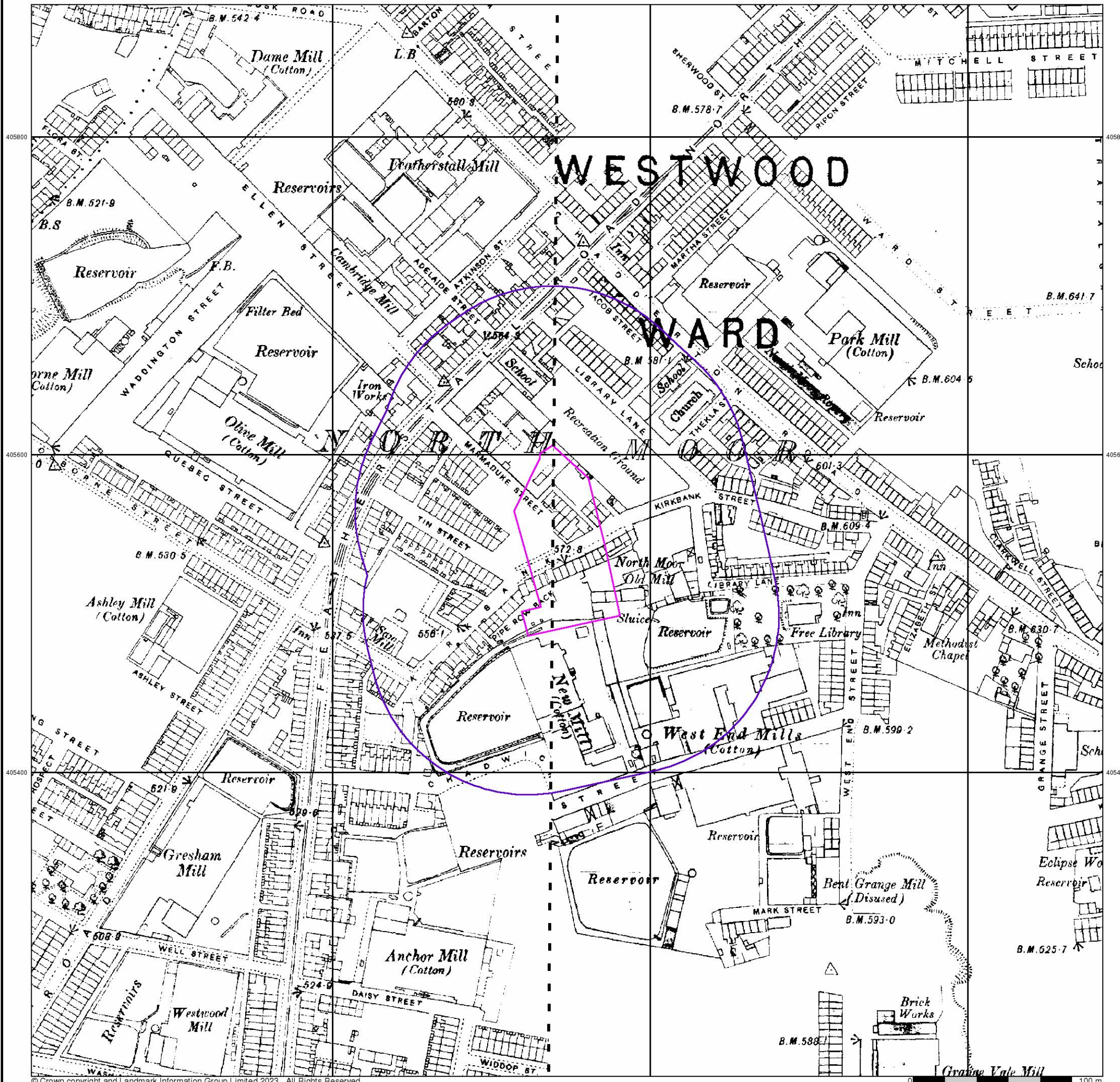
Order Number: 310641431_1_1
Customer Ref: 23-386
National Grid Reference: 391740, 405540
Slice: A
Site Area (Ha): 0.51
Search Buffer (m): 100

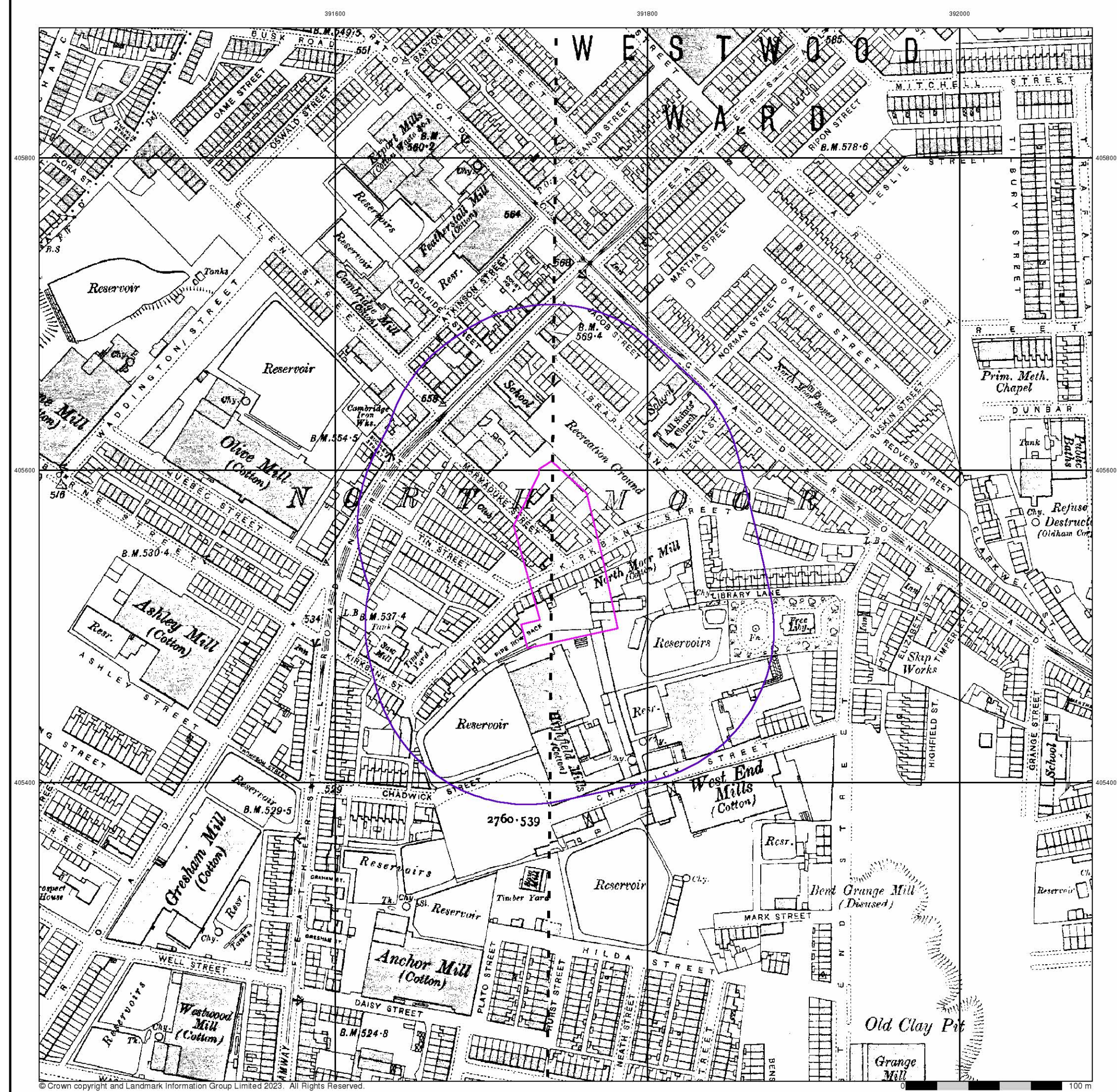
Site Details

Tesco Chadderton, Featherstall Rd, North Oldham, OLDHAM, OL9 6BW



Tel: 0844 844 9952
Fax: 0844 844 9951
Web: www.envirocheck.co.uk

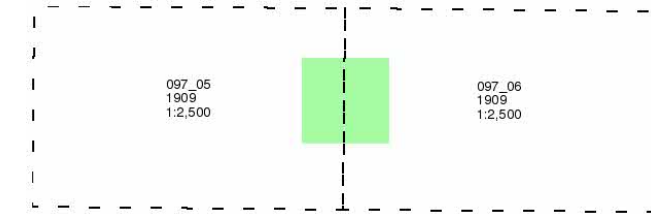




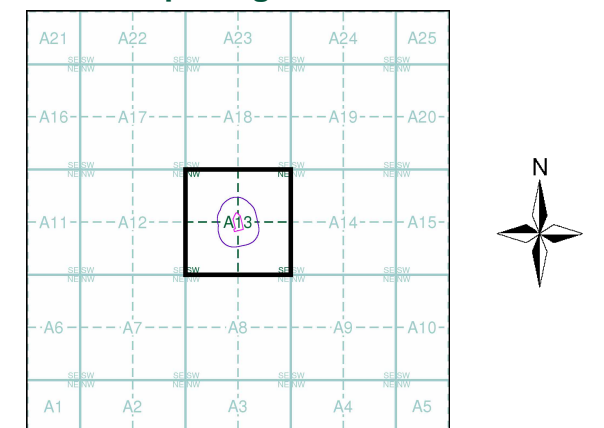
Lancashire And Furness
Published 1909
Source map scale - 1:2,500

The historical maps shown were reproduced from maps predominantly held at the scale adopted for England, Wales and Scotland in the 1840's. In 1854 the 1:2,500 scale was adopted for mapping urban areas and by 1896 it covered the whole of what were considered to be the cultivated parts of Great Britain. The published date given below is often some years later than the surveyed date. Before 1938, all OS maps were based on the Cassini Projection, with independent surveys of a single county or group of counties, giving rise to significant inaccuracies in outlying areas.

Map Name(s) and Date(s)



Historical Map - Segment A13



Order Details
 Order Number: 310641431_1_1
 Customer Ref: 23-386
 National Grid Reference: 391740, 405540
 Slice: A
 Site Area (Ha): 0.51
 Search Buffer (m): 100

Site Details
 Tesco Chadderton, Featherstall Rd, North Oldham, OLDHAM, OL9 6BW

Landmark
 INFORMATION GROUP
 Tel: 0844 844 9952
 Fax: 0844 844 9951
 Web: www.envirocheck.co.uk



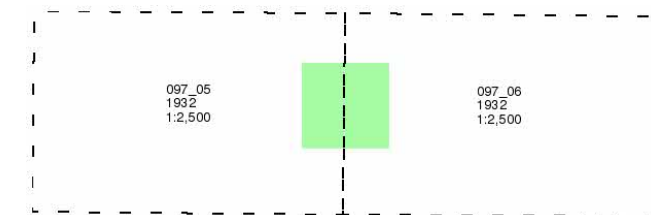
Lancashire And Furness

Published 1932

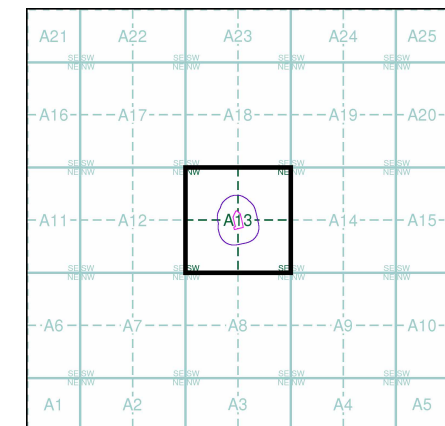
Source map scale - 1:2,500

The historical maps shown were reproduced from maps predominantly held at the scale adopted for England, Wales and Scotland in the 1840's. In 1854 the 1:2,500 scale was adopted for mapping urban areas and by 1896 it covered the whole of what were considered to be the cultivated parts of Great Britain. The published date given below is often some years later than the surveyed date. Before 1938, all OS maps were based on the Cassini Projection, with independent surveys of a single county or group of counties, giving rise to significant inaccuracies in outlying areas.

Map Name(s) and Date(s)



Historical Map - Segment A13



Order Details

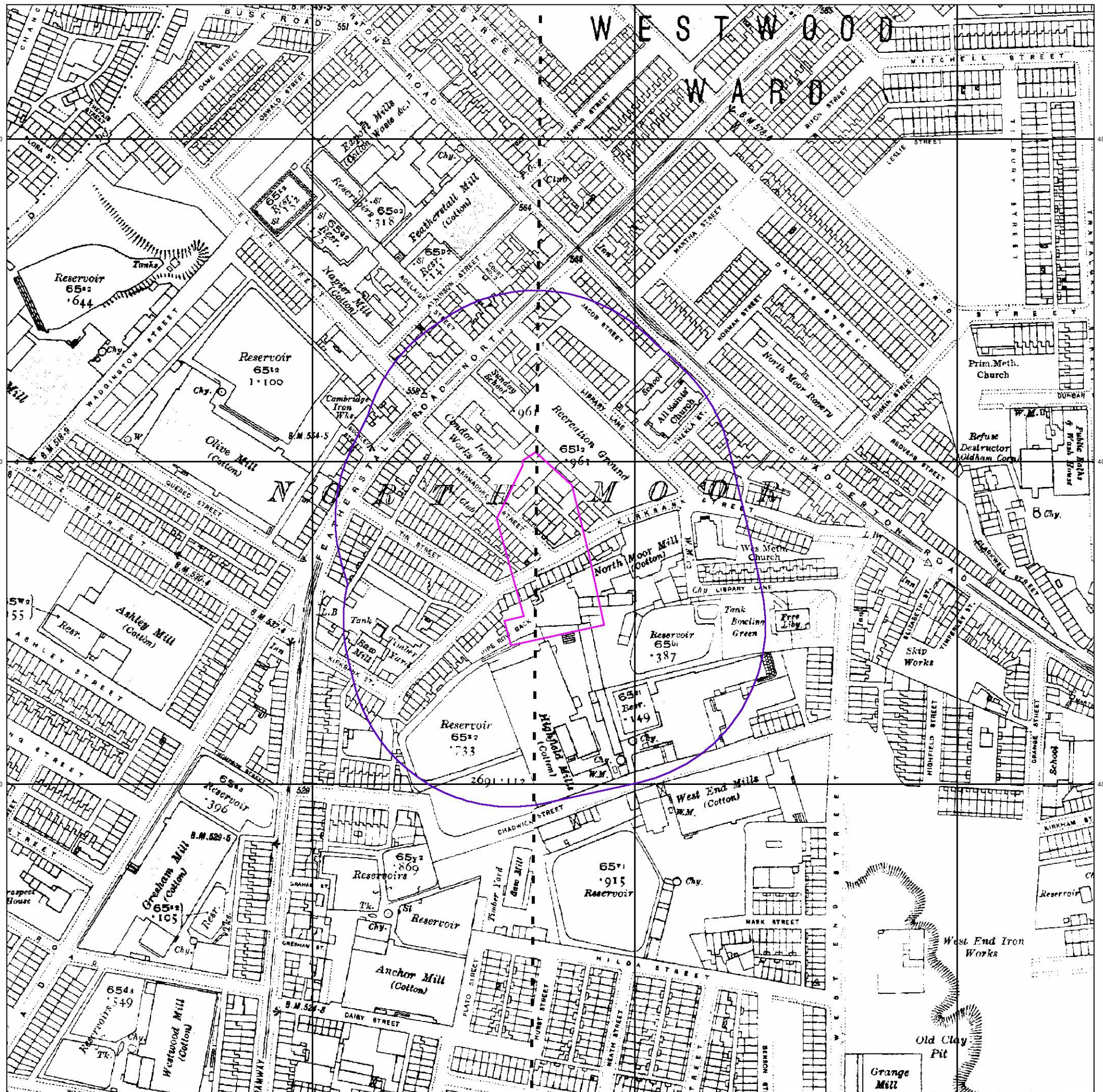
Order Number: 310641431_1_1
 Customer Ref: 23-386
 National Grid Reference: 391740, 405540
 Slice: A
 Site Area (Ha): 0.51
 Search Buffer (m): 100

Site Details

Tesco Chadderton, Featherstall Rd, North Oldham, OLDHAM, OL9 6BW



Tel: 0844 844 9952
 Fax: 0844 844 9951
 Web: www.envirocheck.co.uk





Ordnance Survey Plan

Published 1954

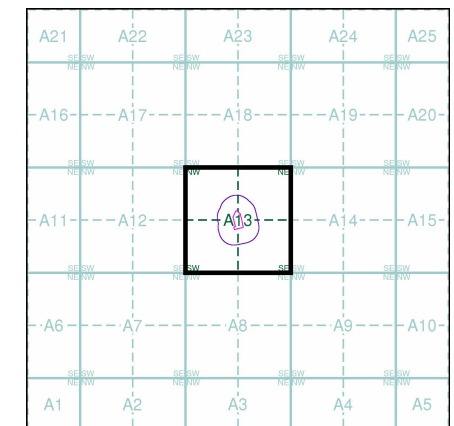
Source map scale - 1:1,250

The historical maps shown were reproduced from maps predominantly held at the scale adopted for England, Wales and Scotland in the 1840's. In 1854 the 1:2,500 scale was adopted for mapping urban areas and by 1896 it covered the whole of what were considered to be the cultivated parts of Great Britain. The published date given below is often some years later than the surveyed date. Before 1938, all OS maps were based on the Cassini Projection, with independent surveys of a single county or group of counties, giving rise to significant inaccuracies in outlying areas.

Map Name(s) and Date(s)

SD9105NW 1954 1:1,250	SD9105NE 1954 1:1,250	SD9205NW 1954 1:1,250
SD9105SW 1954 1:1,250	SD9105SE 1954 1:1,250	SD9205SW 1954 1:1,250

Historical Map - Segment A13



Order Details

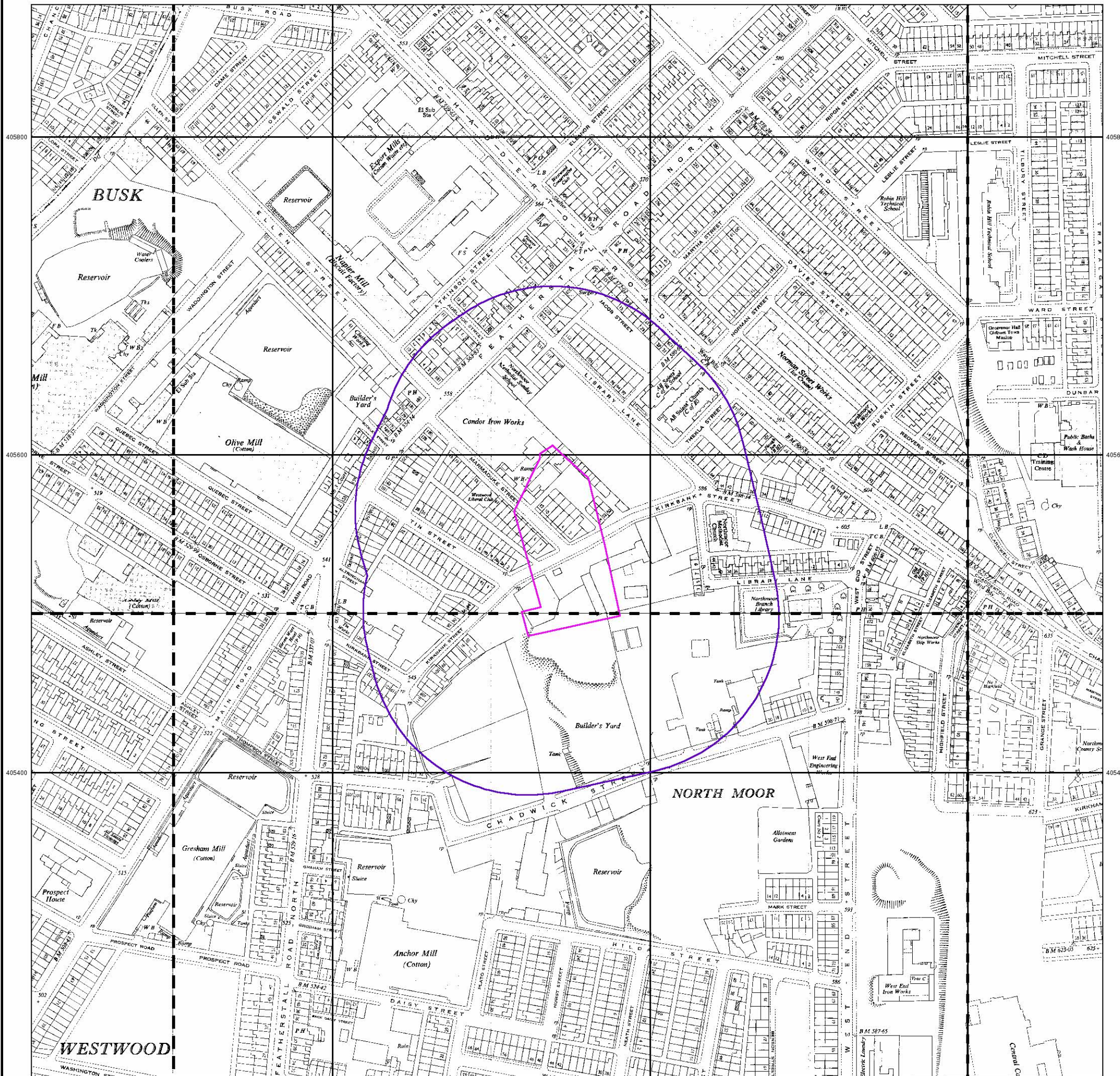
Order Number: 310641431_1_1
 Customer Ref: 23-386
 National Grid Reference: 391740, 405540
 Slice: A
 Site Area (Ha): 0.51
 Search Buffer (m): 100

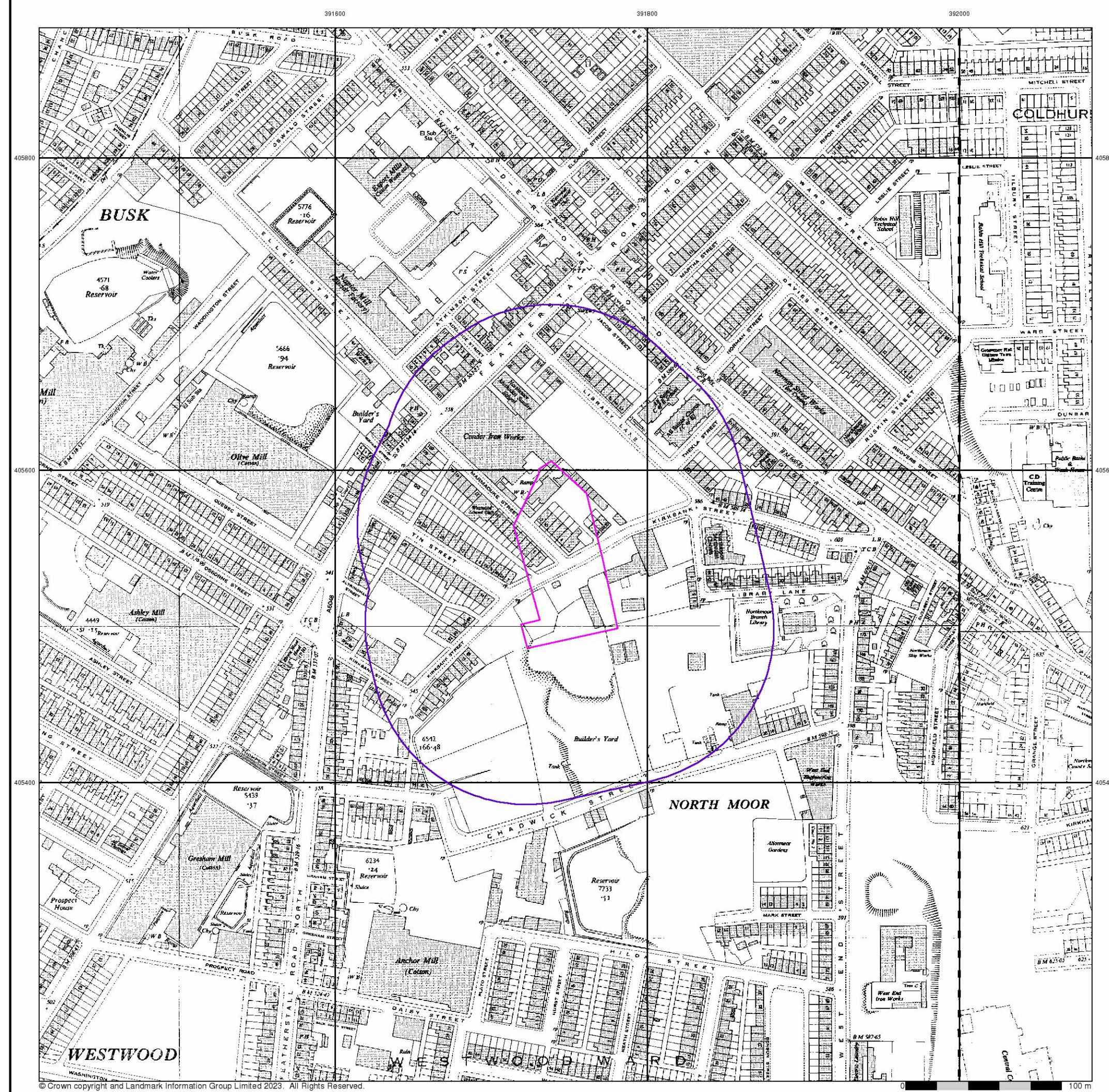
Site Details

Tesco Chadderton, Featherstall Rd, North Oldham, OLDHAM, OL9 6BW



Tel: 0844 844 9952
 Fax: 0844 844 9951
 Web: www.envirocheck.co.uk

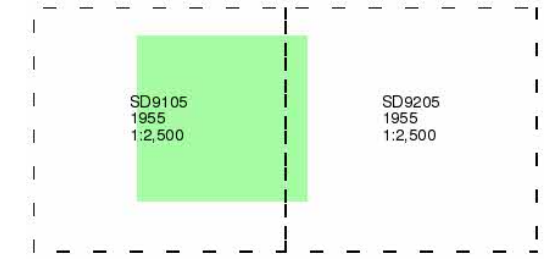




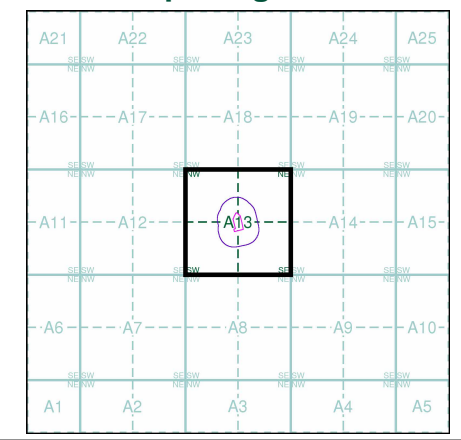
Ordnance Survey Plan
Published 1955
Source map scale - 1:2,500

The historical maps shown were reproduced from maps predominantly held at the scale adopted for England, Wales and Scotland in the 1840's. In 1854 the 1:2,500 scale was adopted for mapping urban areas and by 1896 it covered the whole of what were considered to be the cultivated parts of Great Britain. The published date given below is often some years later than the surveyed date. Before 1938, all OS maps were based on the Cassini Projection, with independent surveys of a single county or group of counties, giving rise to significant inaccuracies in outlying areas.

Map Name(s) and Date(s)



Historical Map - Segment A13



Order Details
 Order Number: 310641431_1_1
 Customer Ref: 23-386
 National Grid Reference: 391740, 405540
 Slice: A
 Site Area (Ha): 0.51
 Search Buffer (m): 100

Site Details
 Tesco Chadderton, Featherstall Rd, North Oldham, OLDHAM, OL9 6BW

Landmark
 INFORMATION GROUP
 Tel: 0844 844 9952
 Fax: 0844 844 9951
 Web: www.envirocheck.co.uk



Ordnance Survey Plan

Published 1970 - 1989

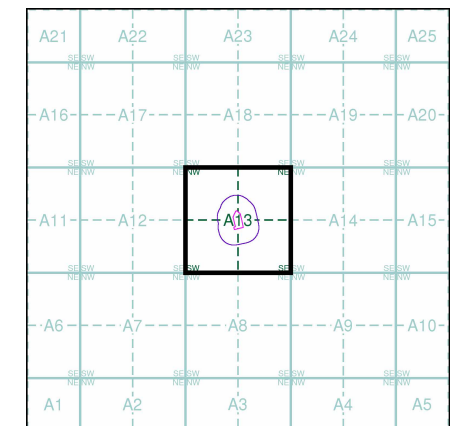
Source map scale - 1:1,250

The historical maps shown were reproduced from maps predominantly held at the scale adopted for England, Wales and Scotland in the 1840's. In 1854 the 1:2,500 scale was adopted for mapping urban areas and by 1896 it covered the whole of what were considered to be the cultivated parts of Great Britain. The published date given below is often some years later than the surveyed date. Before 1938, all OS maps were based on the Cassini Projection, with independent surveys of a single county or group of counties, giving rise to significant inaccuracies in outlying areas.

Map Name(s) and Date(s)

SD9105NW 1986 1:1,250	SD9105NE 1989 1:1,250	SD9205NW 1970 1:1,250
SD9105SW 1986 1:1,250	SD9105SE 1987 1:1,250	SD9205SW 1987 1:1,250

Historical Map - Segment A13



Order Details

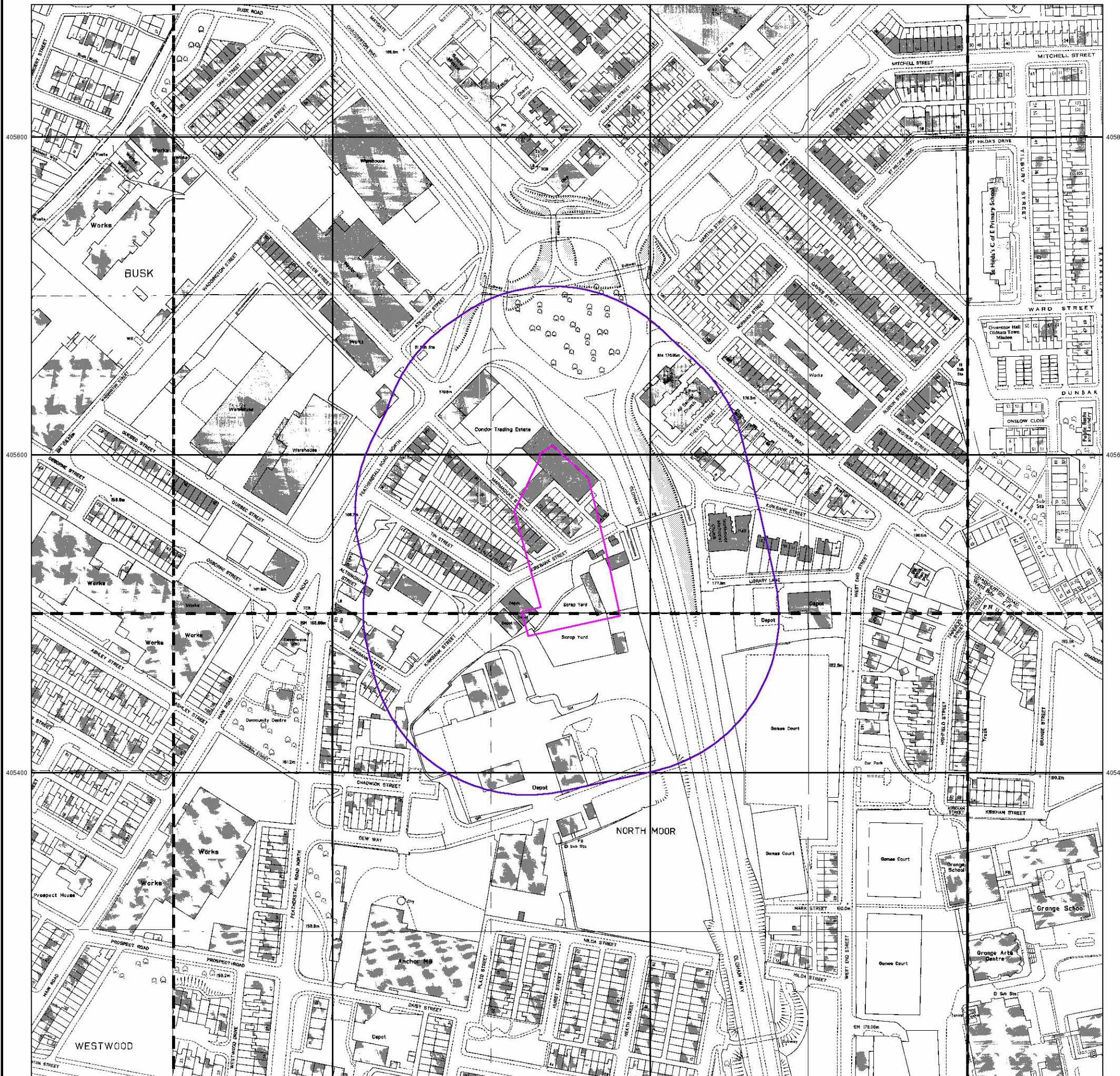
Order Number: 310641431_1_1
 Customer Ref: 23-386
 National Grid Reference: 391740, 405540
 Slice: A
 Site Area (Ha): 0.51
 Search Buffer (m): 100

Site Details

Tesco Chadderton, Featherstall Rd, North Oldham, OLDHAM, OL9 6BW



Tel: 0844 844 9952
 Fax: 0844 844 9951
 Web: www.envirocheck.co.uk



391600

391800

392000

405800

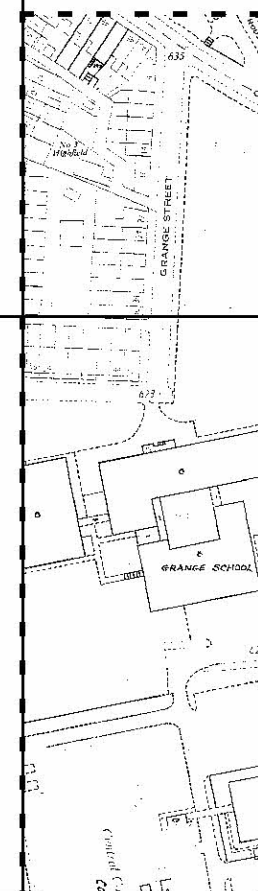
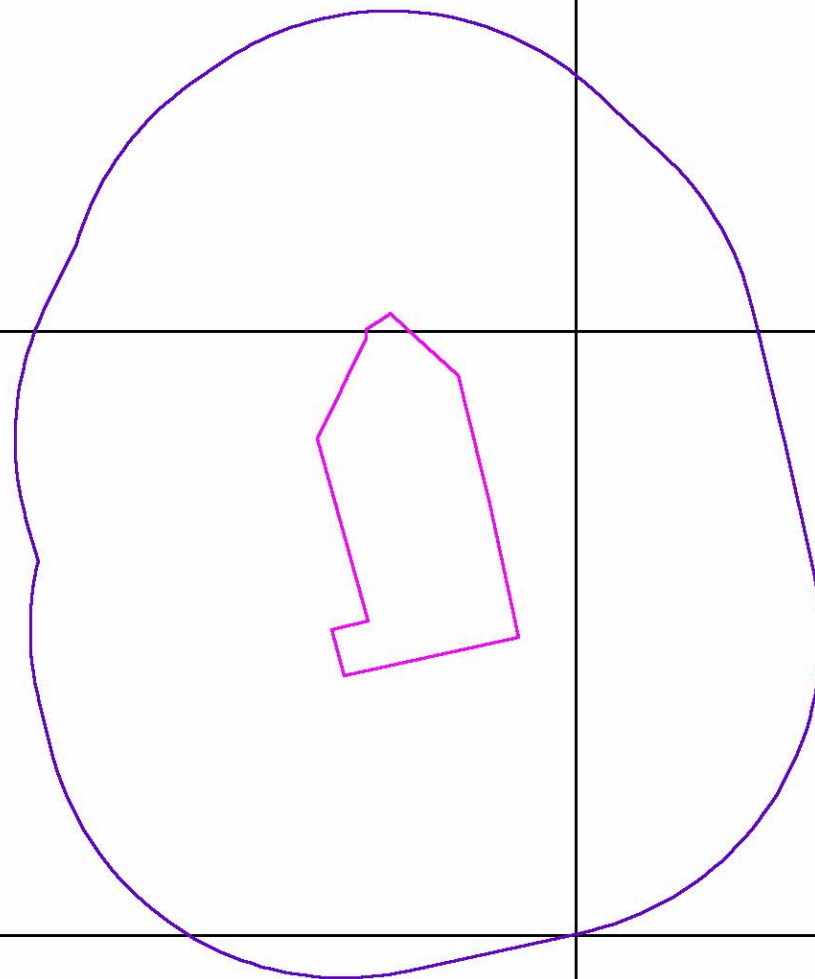
405800

405600

405600

405400

405400



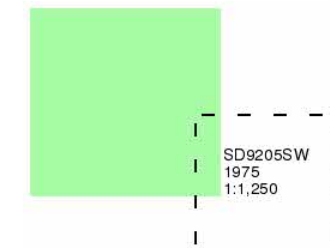
Supply of Unpublished Survey Information

Published 1975

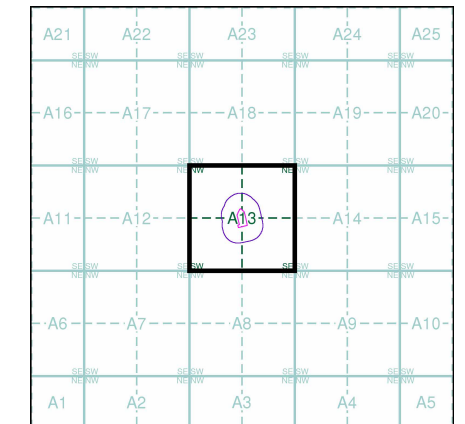
Source map scale - 1:1,250

SUSI maps (Supply of Unpublished Survey Information) were produced between 1972 and 1977, mainly for internal use at Ordnance Survey. These were more of a 'work-in-progress' plan as they showed updates of individual areas on a map. These maps were unpublished, and they do not represent a single moment in time. They were produced at both 1:2,500 and 1:1,250 scales.

Map Name(s) and Date(s)



Historical Map - Segment A13



Order Details

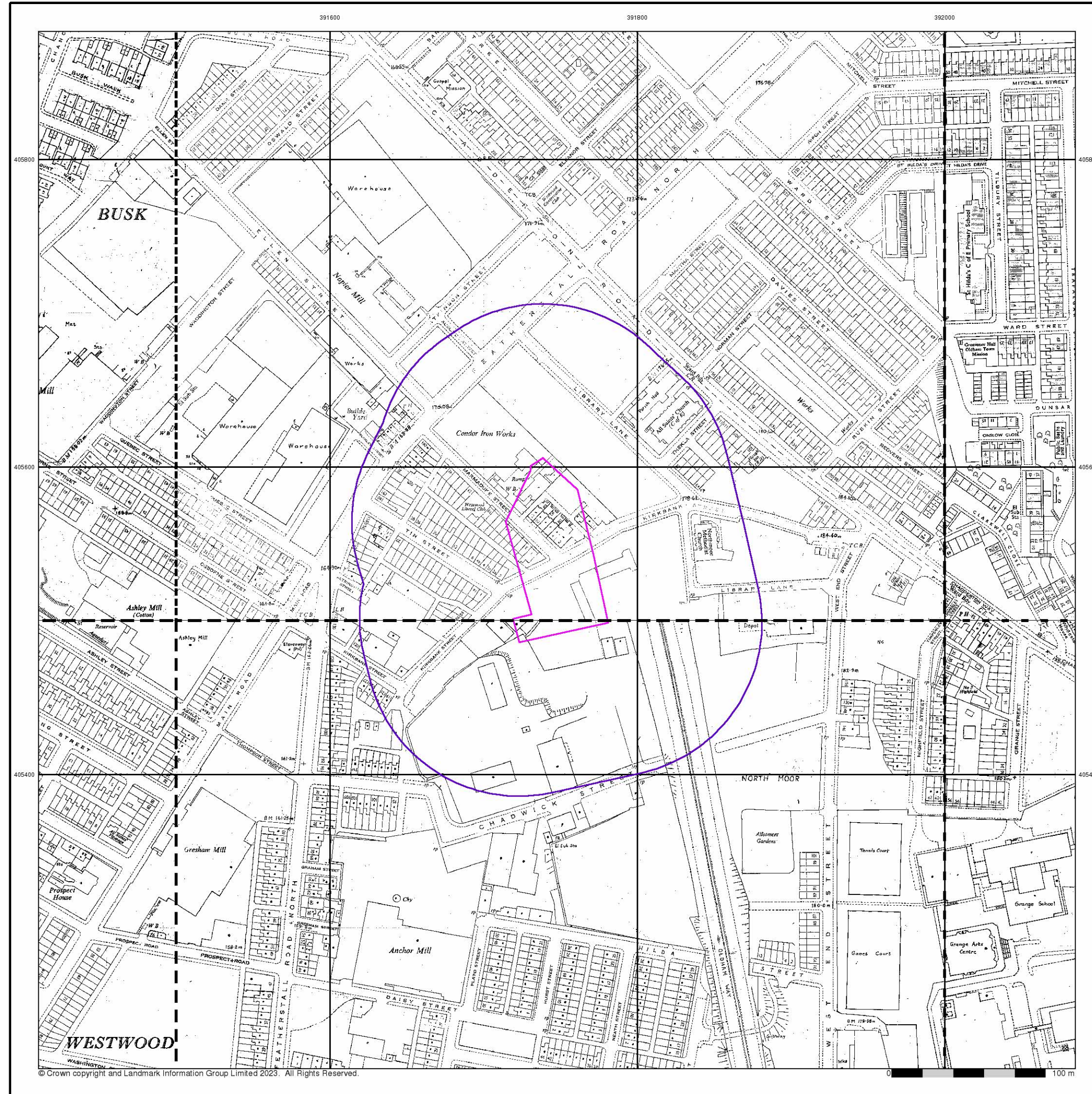
Order Number: 310641431_1_1
 Customer Ref: 23-386
 National Grid Reference: 391740, 405540
 Slice: A
 Site Area (Ha): 0.51
 Search Buffer (m): 100

Site Details

Tesco Chadderton, Featherstall Rd, North Oldham, OLDHAM, OL9 6BW



Tel: 0844 844 9952
 Fax: 0844 844 9951
 Web: www.envirocheck.co.uk



Additional SIMs

Published 1978 - 1981

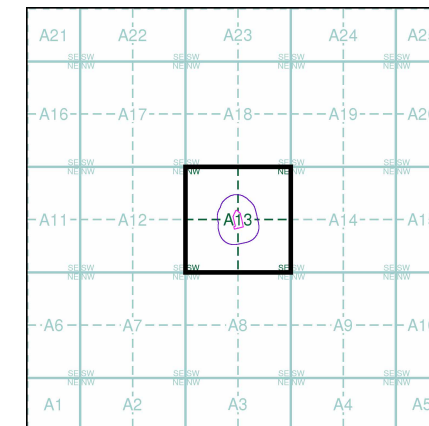
Source map scale - 1:1,250

The SIM cards (Ordnance Survey's 'Survey of Information on Microfilm') are further, minor editions of mapping which were produced and published in between the main editions as an area was updated. They date from 1947 to 1994, and contain detailed information on buildings, roads and land-use. These maps were produced at both 1:2,500 and 1:1,250 scales.

Map Name(s) and Date(s)

SD9105NW 1979 1:1,250	SD9105NE 1978 1:1,250	SD9205NW 1980 1:1,250
SD9105SW 1979 1:1,250	SD9105SE 1981 1:1,250	SD9205SW 1980 1:1,250

Historical Map - Segment A13



Order Details

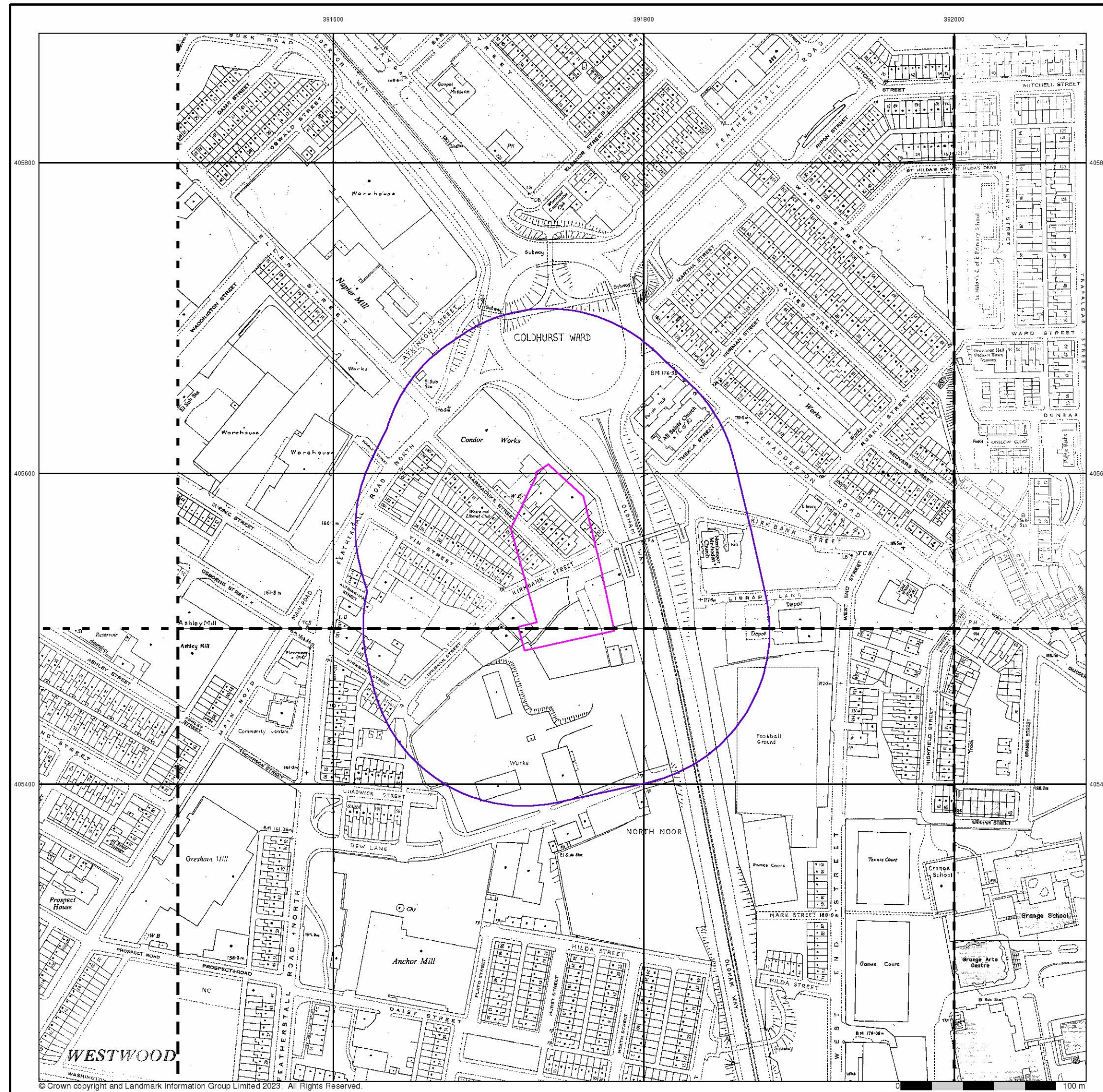
Order Number: 310641431_1_1
 Customer Ref: 23-386
 National Grid Reference: 391740, 405540
 Slice: A
 Site Area (Ha): 0.51
 Search Buffer (m): 100

Site Details

Tesco Chadderton, Featherstall Rd, North Oldham, OLDHAM, OL9 6BW



Tel: 0844 844 9952
 Fax: 0844 844 9951
 Web: www.envirocheck.co.uk



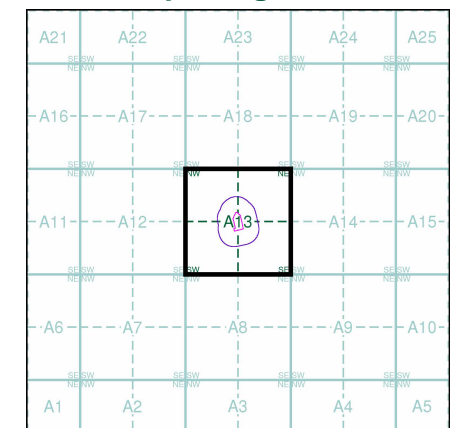
Additional SIMs
Published 1981 - 1987
Source map scale - 1:1,250

The SIM cards (Ordnance Survey's 'Survey of Information on Microfilm') are further, minor editions of mapping which were produced and published in between the main editions as an area was updated. They date from 1947 to 1994, and contain detailed information on buildings, roads and land-use. These maps were produced at both 1:2,500 and 1:1,250 scales.

Map Name(s) and Date(s)

SD9105NE	SD9205NW
1982	1981
1:1,250	1:1,250
SD9105SW	SD9105SE
1984	1985
1:1,250	1:1,250
	SD9205SW
	1987
	1:1,250

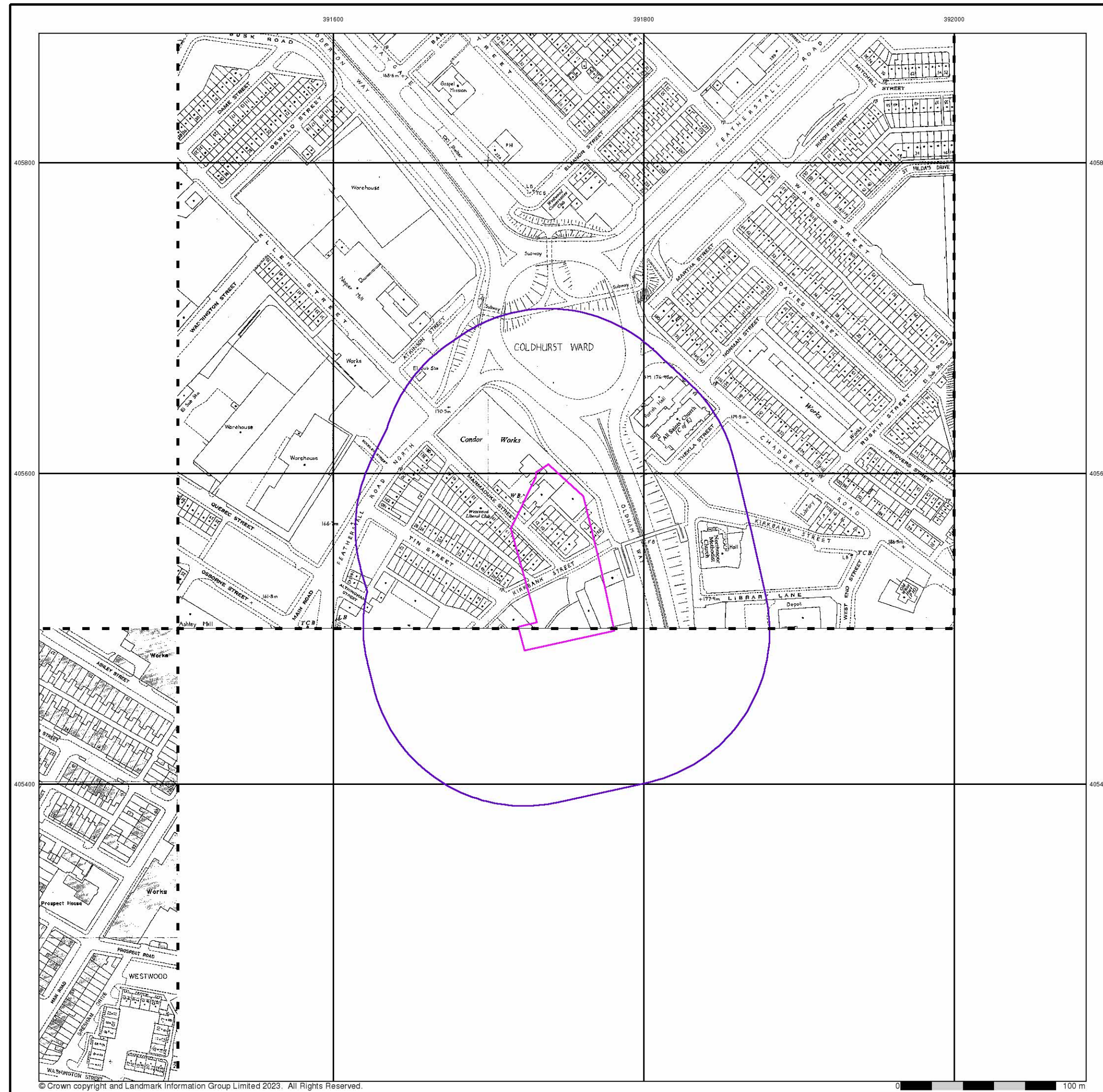
Historical Map - Segment A13



Order Details
 Order Number: 310641431_1_1
 Customer Ref: 23-386
 National Grid Reference: 391740, 405540
 Slice: A
 Site Area (Ha): 0.51
 Search Buffer (m): 100

Site Details
 Tesco Chadderton, Featherstall Rd, North Oldham, OLDHAM, OL9 6BW

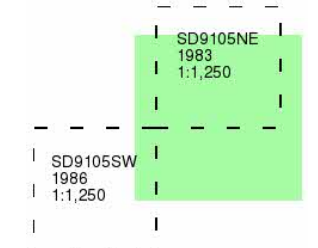
Landmark
 INFORMATION GROUP
 Tel: 0844 844 9952
 Fax: 0844 844 9951
 Web: www.envirocheck.co.uk



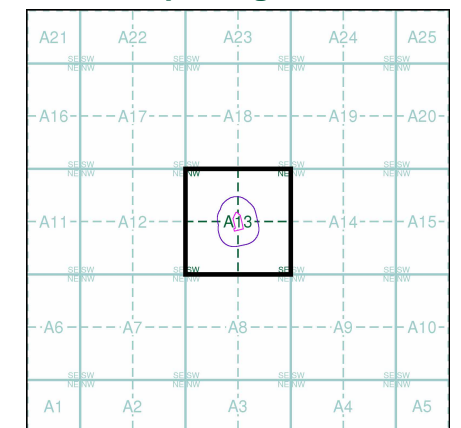
Additional SIMs
Published 1983 - 1986
Source map scale - 1:1,250

The SIM cards (Ordnance Survey's 'Survey of Information on Microfilm') are further, minor editions of mapping which were produced and published in between the main editions as an area was updated. They date from 1947 to 1994, and contain detailed information on buildings, roads and land-use. These maps were produced at both 1:2,500 and 1:1,250 scales.

Map Name(s) and Date(s)



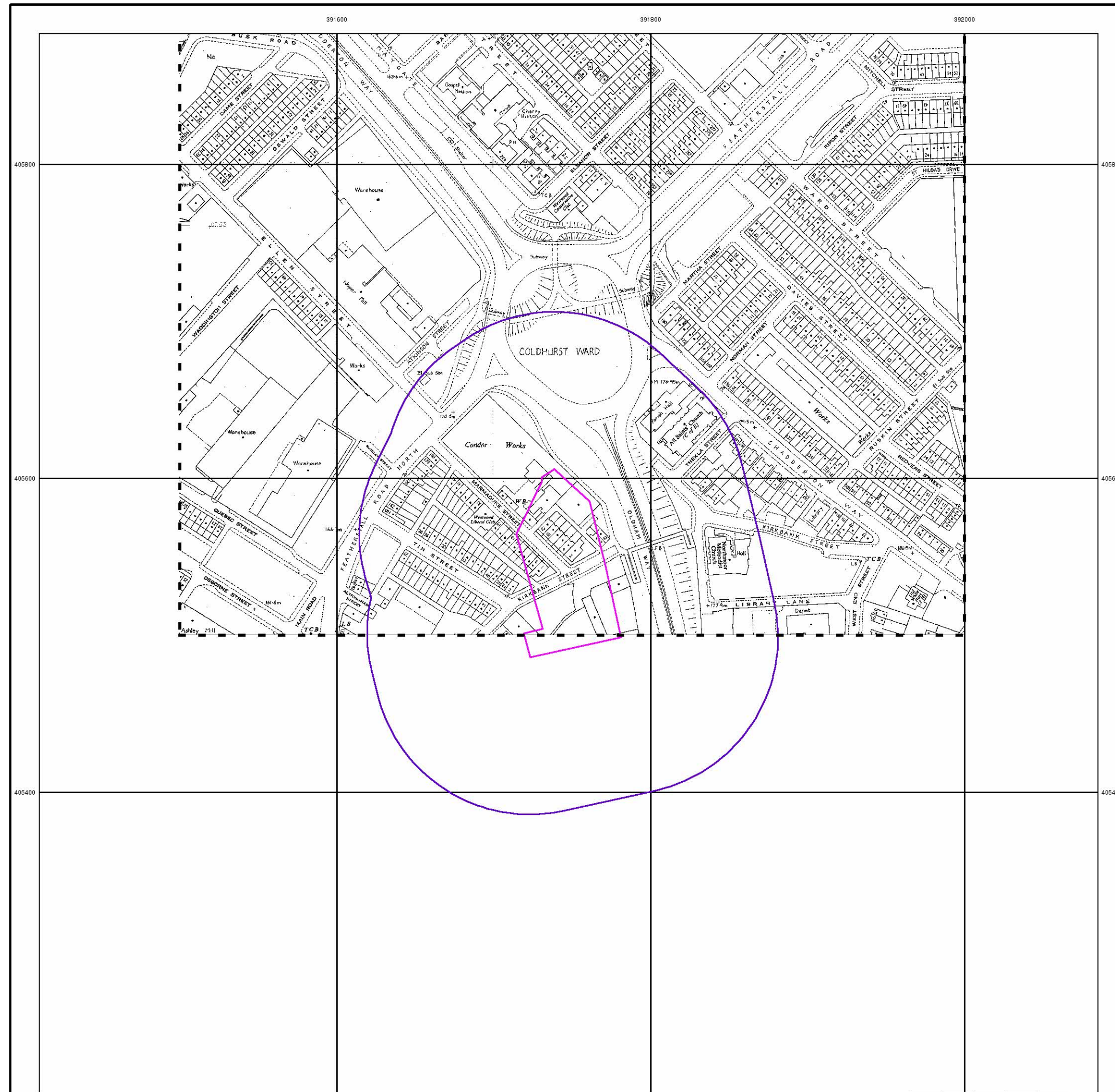
Historical Map - Segment A13



Order Details
 Order Number: 310641431_1_1
 Customer Ref: 23-386
 National Grid Reference: 391740, 405540
 Slice: A
 Site Area (Ha): 0.51
 Search Buffer (m): 100

Site Details
 Tesco Chadderton, Featherstall Rd, North Oldham, OLDHAM,
 OL9 6BW

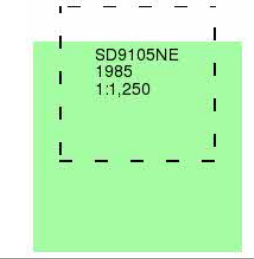
Landmark
 INFORMATION GROUP
 Tel: 0844 844 9952
 Fax: 0844 844 9951
 Web: www.envirocheck.co.uk



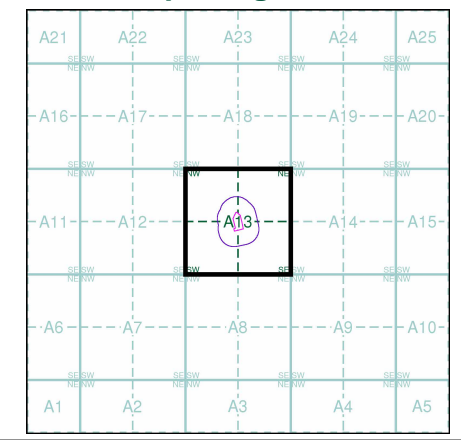
Additional SIMs
Published 1985
Source map scale - 1:1,250

The SIM cards (Ordnance Survey's 'Survey of Information on Microfilm') are further, minor editions of mapping which were produced and published in between the main editions as an area was updated. They date from 1947 to 1994, and contain detailed information on buildings, roads and land-use. These maps were produced at both 1:2,500 and 1:1,250 scales.

Map Name(s) and Date(s)



Historical Map - Segment A13



Order Details

Order Number: 310641431_1_1
 Customer Ref: 23-386
 National Grid Reference: 391740, 405540
 Slice: A
 Site Area (Ha): 0.51
 Search Buffer (m): 100

Site Details

Tesco Chadderton, Featherstall Rd, North Oldham, OLDHAM, OL9 6BW



Tel: 0844 844 9952
 Fax: 0844 844 9951
 Web: www.envirocheck.co.uk

391600

391800

392000

405800

405800

405600

405600

405400

405400



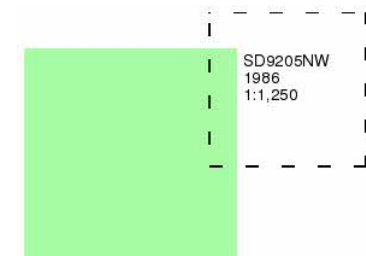
Ordnance Survey Plan

Published 1986

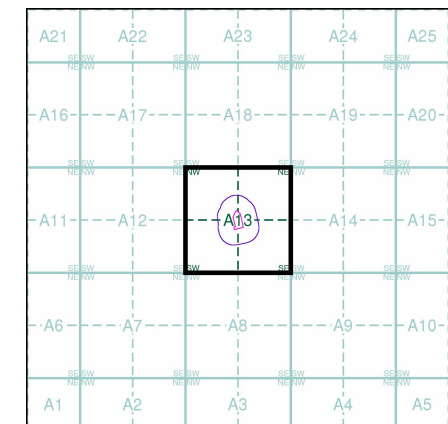
Source map scale - 1:1,250

The historical maps shown were reproduced from maps predominantly held at the scale adopted for England, Wales and Scotland in the 1840's. In 1854 the 1:2,500 scale was adopted for mapping urban areas and by 1896 it covered the whole of what were considered to be the cultivated parts of Great Britain. The published date given below is often some years later than the surveyed date. Before 1938, all OS maps were based on the Cassini Projection, with independent surveys of a single county or group of counties, giving rise to significant inaccuracies in outlying areas.

Map Name(s) and Date(s)



Historical Map - Segment A13



Order Details

Order Number: 310641431_1_1
Customer Ref: 23-386
National Grid Reference: 391740, 405540
Slice: A
Site Area (Ha): 0.51
Search Buffer (m): 100

Site Details

Tesco Chadderton, Featherstall Rd, North Oldham, OLDHAM, OL9 6BW



Tel: 0844 844 9952
Fax: 0844 844 9951
Web: www.envirocheck.co.uk

391600

391800

392000



Large-Scale National Grid Data

Published 1992

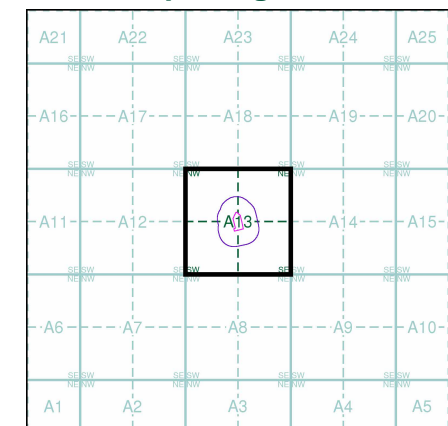
Source map scale - 1:1,250

'Large Scale National Grid Data' superseded SIM cards (Ordnance Survey's 'Survey of Information on Microfilm') in 1992, and continued to be produced until 1999. These maps were the fore-runners of digital mapping and so provide detailed information on houses and roads, but tend to show less topographic features such as vegetation. These maps were produced at both 1:2,500 and 1:1,250 scales.

Map Name(s) and Date(s)

SD9105NW 1992 1:1,250	SD9105NE 1992 1:1,250	SD9205NW 1992 1:1,250
SD9105SW 1992 1:1,250	SD9105SE 1992 1:1,250	SD9205SW 1992 1:1,250

Historical Map - Segment A13



Order Details

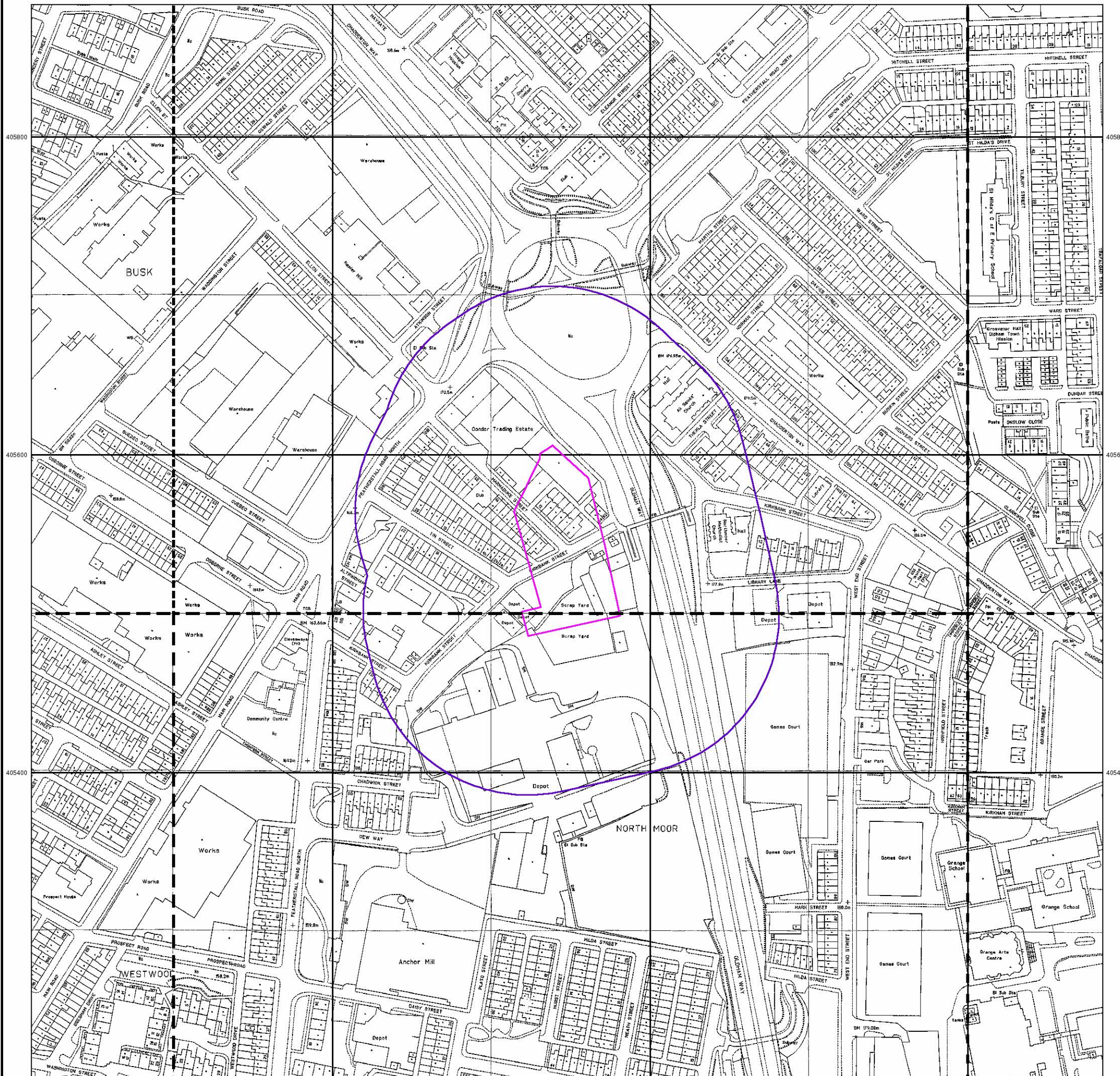
Order Number: 310641431_1_1
 Customer Ref: 23-386
 National Grid Reference: 391740, 405540
 Slice: A
 Site Area (Ha): 0.51
 Search Buffer (m): 100

Site Details

Tesco Chadderton, Featherstall Rd, North Oldham, OLDHAM, OL9 6BW



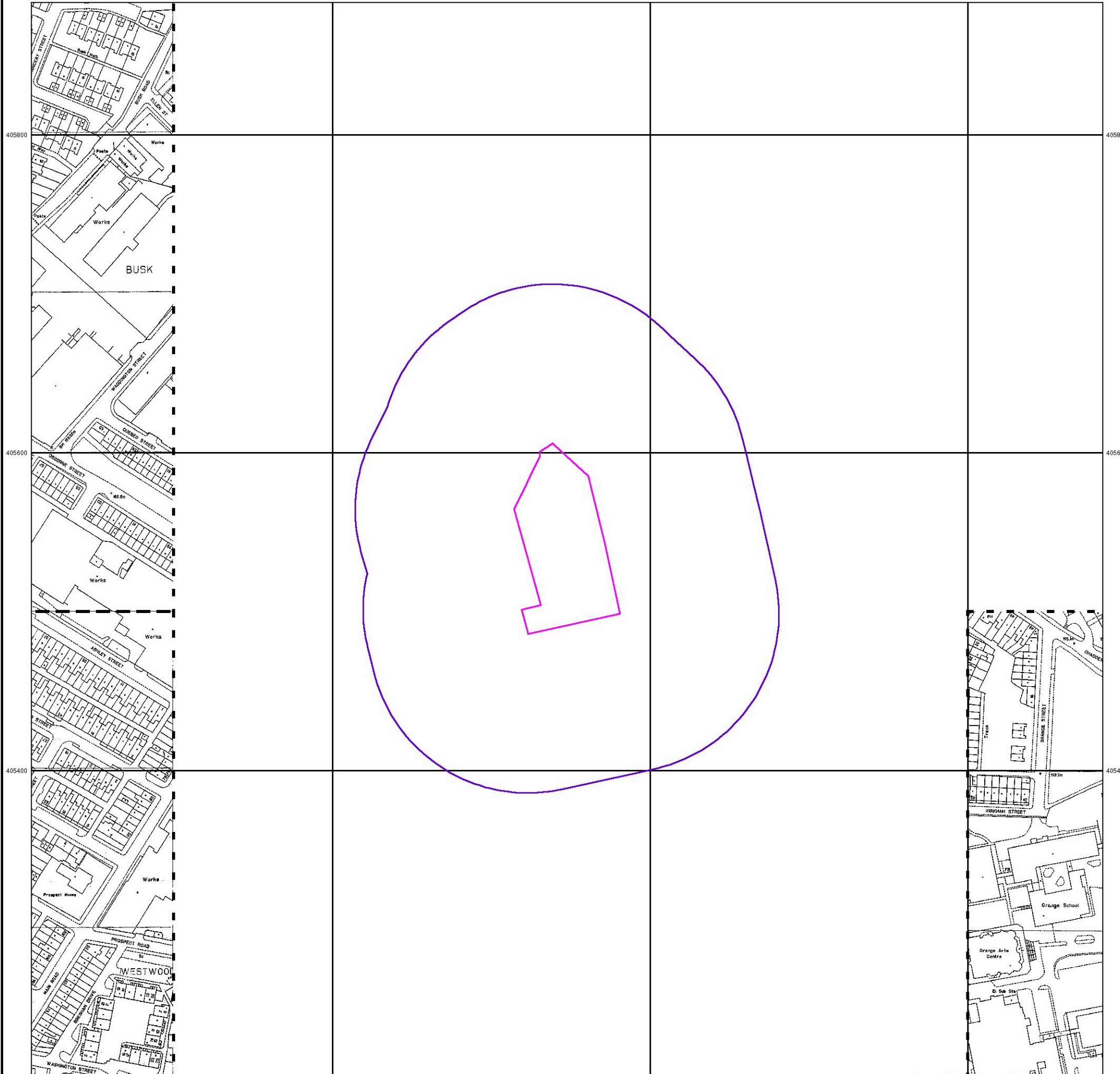
Tel: 0844 844 9952
 Fax: 0844 844 9951
 Web: www.envirocheck.co.uk



391600

391800

392000



Large-Scale National Grid Data

Published 1993

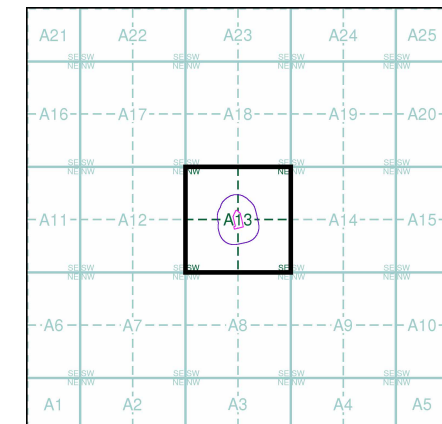
Source map scale - 1:1,250

'Large Scale National Grid Data' superseded SIM cards (Ordnance Survey's 'Survey of Information on Microfilm') in 1992, and continued to be produced until 1999. These maps were the fore-runners of digital mapping and so provide detailed information on houses and roads, but tend to show less topographic features such as vegetation. These maps were produced at both 1:2,500 and 1:1,250 scales.

Map Name(s) and Date(s)

SD9105NW 1993 1:1,250		
SD9105SW 1993 1:1,250		SD9205SW 1993 1:1,250

Historical Map - Segment A13



Order Details

Order Number: 310641431_1_1
 Customer Ref: 23-386
 National Grid Reference: 391740, 405540
 Slice: A
 Site Area (Ha): 0.51
 Search Buffer (m): 100

Site Details

Tesco Chadderton, Featherstall Rd, North Oldham, OLDHAM, OL9 6BW

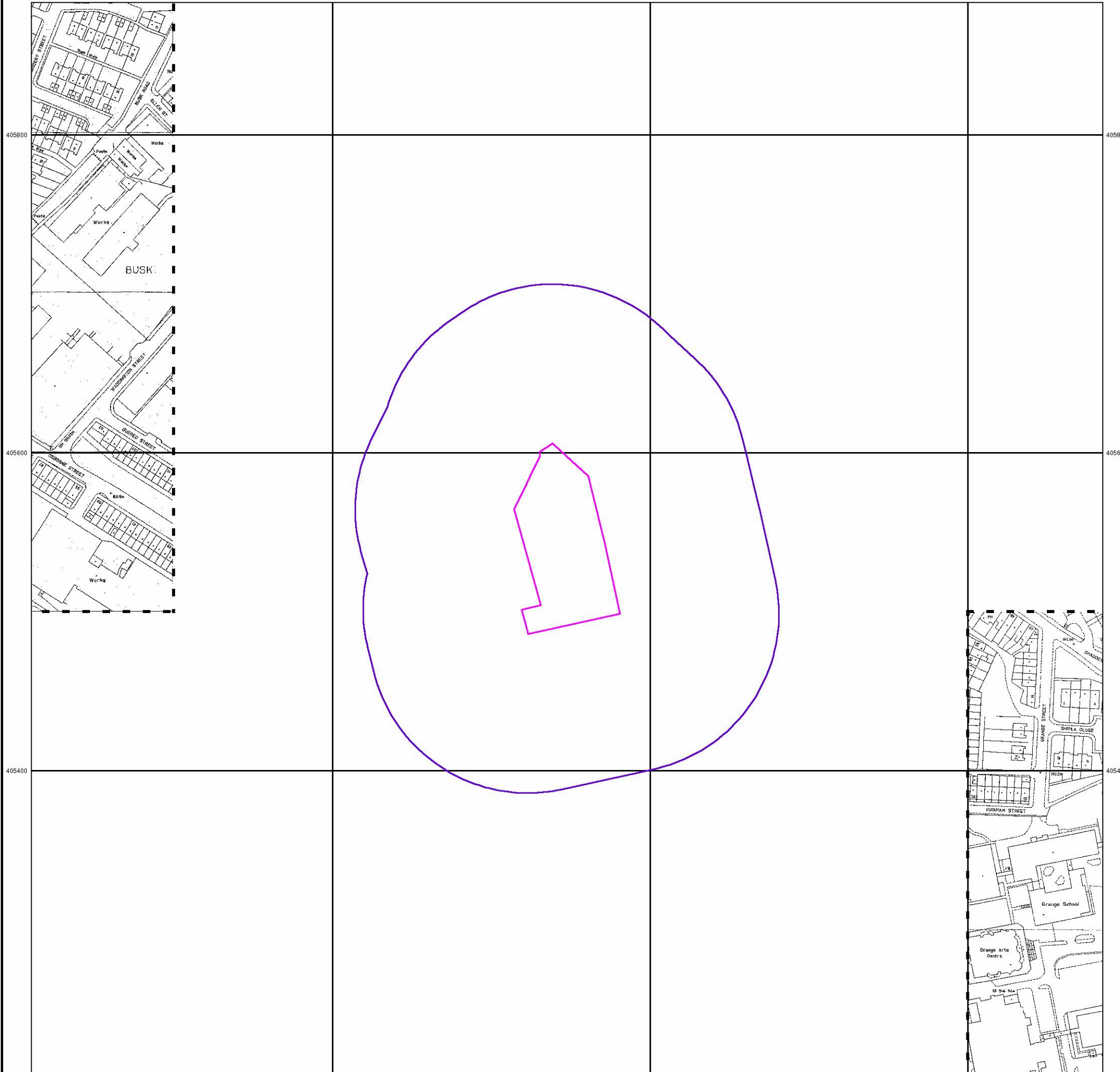


Tel: 0844 844 9952
 Fax: 0844 844 9951
 Web: www.envirocheck.co.uk

391600

391800

392000



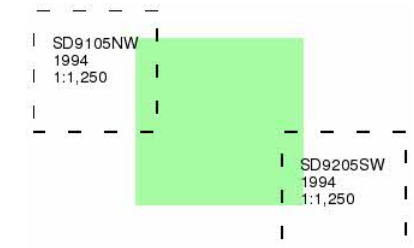
Large-Scale National Grid Data

Published 1994

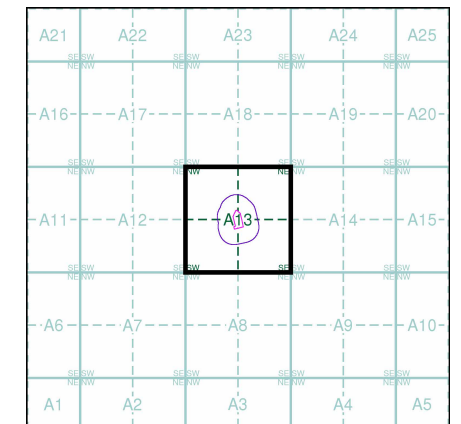
Source map scale - 1:1,250

'Large Scale National Grid Data' superseded SIM cards (Ordnance Survey's 'Survey of Information on Microfilm') in 1992, and continued to be produced until 1999. These maps were the fore-runners of digital mapping and so provide detailed information on houses and roads, but tend to show less topographic features such as vegetation. These maps were produced at both 1:2,500 and 1:1,250 scales.

Map Name(s) and Date(s)



Historical Map - Segment A13



Order Details

Order Number: 310641431_1_1
 Customer Ref: 23-386
 National Grid Reference: 391740, 405540
 Slice: A
 Site Area (Ha): 0.51
 Search Buffer (m): 100

Site Details

Tesco Chadderton, Featherstall Rd, North Oldham, OLDHAM, OL9 6BW



Tel: 0844 844 9952
 Fax: 0844 844 9951
 Web: www.envirocheck.co.uk



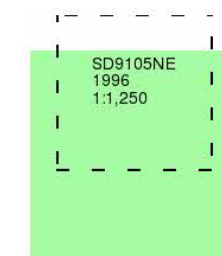
Large-Scale National Grid Data

Published 1996

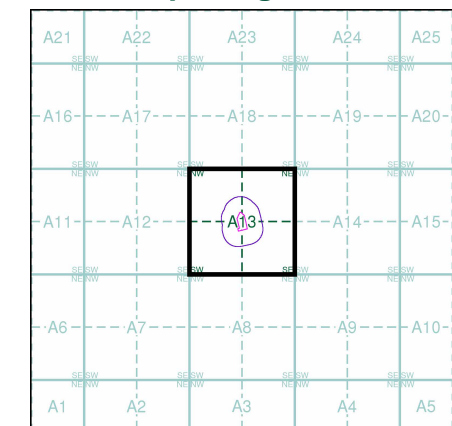
Source map scale - 1:1,250

'Large Scale National Grid Data' superseded SIM cards (Ordnance Survey's 'Survey of Information on Microfilm') in 1992, and continued to be produced until 1999. These maps were the fore-runners of digital mapping and so provide detailed information on houses and roads, but tend to show less topographic features such as vegetation. These maps were produced at both 1:2,500 and 1:1,250 scales.

Map Name(s) and Date(s)



Historical Map - Segment A13



Order Details

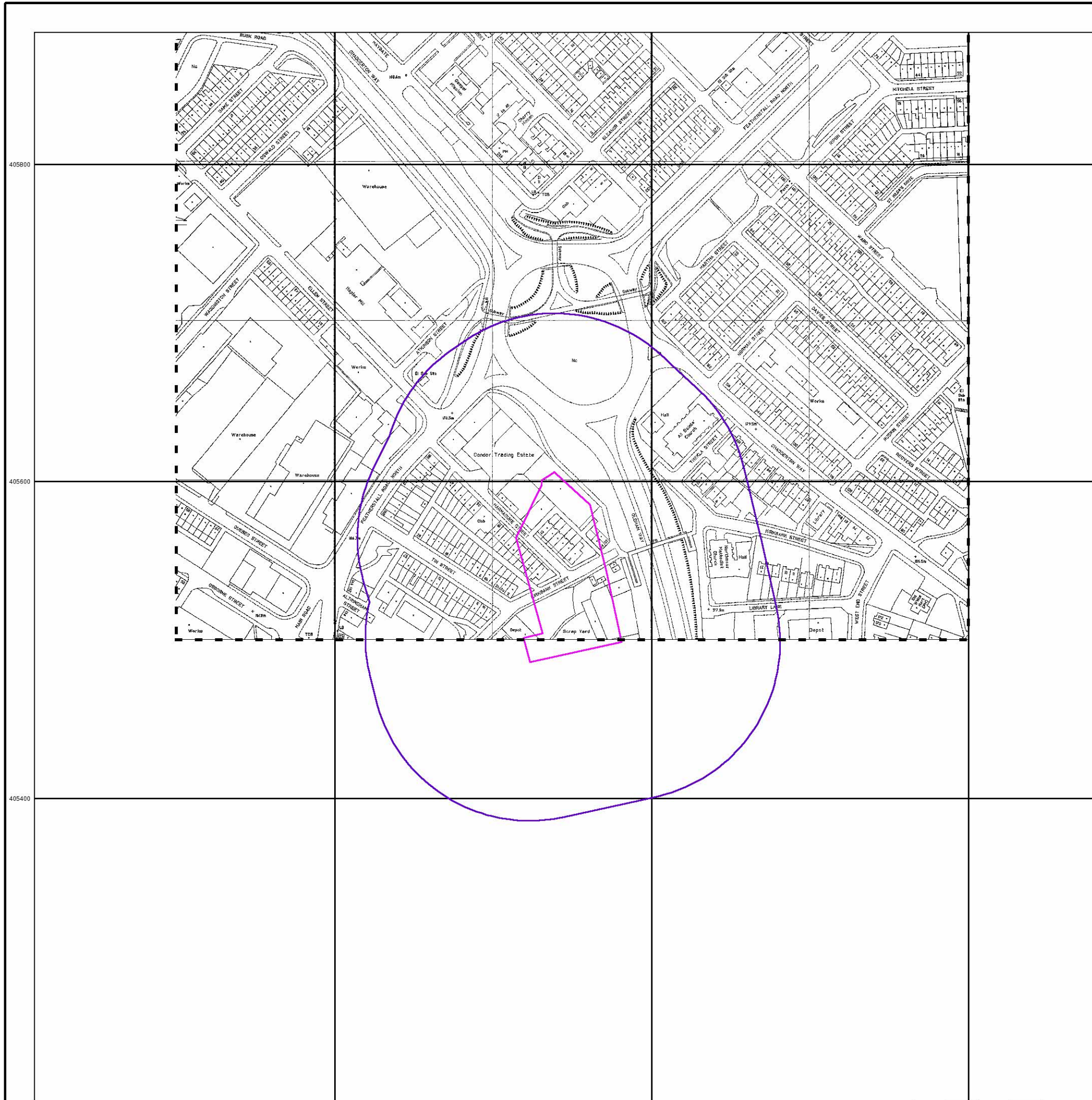
Order Number: 310641431_1_1
Customer Ref: 23-386
National Grid Reference: 391740, 405540
Slice: A
Site Area (Ha): 0.51
Search Buffer (m): 100

Site Details

Tesco Chadderton, Featherstall Rd, North Oldham, OLDHAM, OL9 6BW



Tel: 0844 844 9952
Fax: 0844 844 9951
Web: www.envirocheck.co.uk



391600

391800

392000

405800

405800

405600

405600

405400

405400

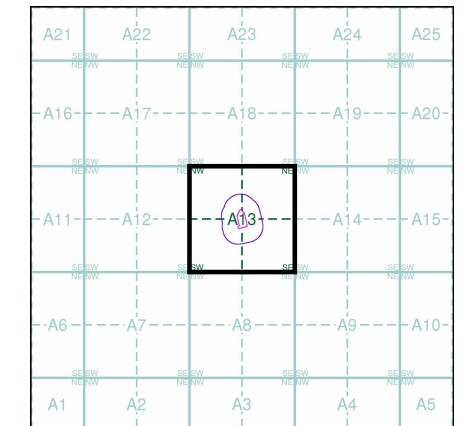


Historical Aerial Photography

Published 2000

This aerial photography was produced by Getmapping, these vertical aerial photographs provide a seamless, full colour survey of the whole of Great Britain

Historical Aerial Photography - Segment A13



Order Details

Order Number: 310641431_1_1
 Customer Ref: 23-386
 National Grid Reference: 391740, 405540
 Slice: A
 Site Area (Ha): 0.51
 Search Buffer (m): 100

Site Details

Tesco Chadderton, Featherstall Rd, North Oldham, OLDHAM, OL9 6BW



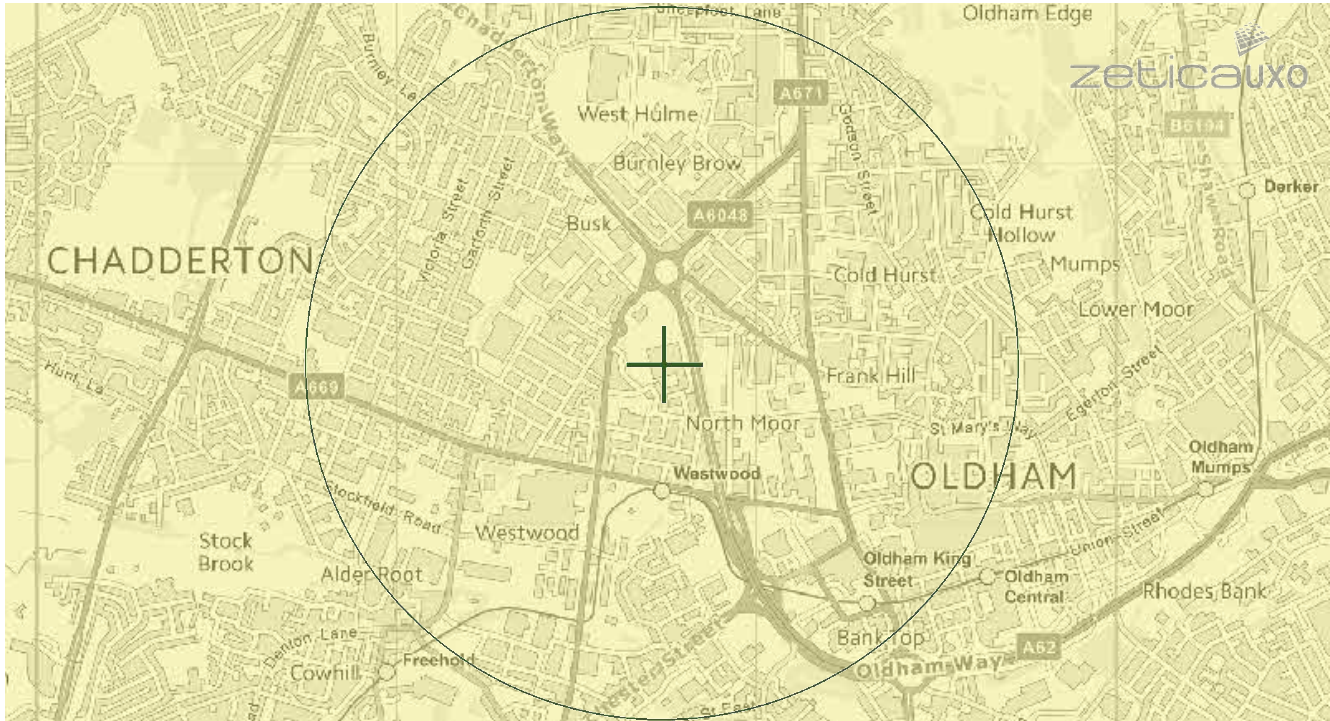
Tel: 0844 844 9952
 Fax: 0844 844 9951
 Web: www.envirocheck.co.uk

UNEXPLODED BOMB RISK MAP



SITE LOCATION

Location: OL9 6BW,
Map Centre: 391752,405443



LEGEND

- High:** Areas indicated as having a bombing density of 50 bombs per 1000acre or higher.
- Moderate:** Areas indicated as having a bombing density of 15 to 49 bombs per 1000acre.
- Low:** Areas indicated as having 15 bombs per 1000acre or less.

- military
- industry
- UXO find
- transport
- dock
- Luftwaffe targets
- utilities
- Bombing decoy
- other

How to use your Unexploded Bomb (UXB) risk map?

The map indicates the potential for Unexploded Bombs (UXB) to be present as a result of World War Two (WWII) bombing.

You can incorporate the map into your preliminary risk assessment* for potential Unexploded Ordnance (UXO) for a site. Using this map, you can make an informed decision as to whether more in-depth detailed risk assessment* is necessary.

What do I do if my site is in a moderate or high risk area?

Generally, we recommend that a detailed UXO desk study and risk assessment is undertaken for sites in a moderate or high UXB risk area.

Similarly, if your site is near to a designated Luftwaffe target or bombing decoy then additional detailed research is recommended.

More often than not, this further detailed research will conclude that the potential for a significant UXO hazard to be present on your site is actually low.

Never plan site work or undertake a risk assessment using these maps alone. More detail is required, particularly where there may be a source of UXO from other military operations which are not reflected on these maps.

If my site is in a low risk area, do I need to do anything?

If both the map and other research confirms that there is a low potential for UXO to be present on your site then, subject to your own comfort and risk tolerance, works can proceed with no special precautions.

A low risk really means that there is no greater probability of encountering UXO than anywhere else in the UK.

If you are unsure whether other sources of UXO may be present, you can ask for one of our **pre-desk study assessments (PDSA)**

If I have any questions, who do I contact?

tel: **+44 (0) 1993 886682**

email: **uxo@zetica.com**

web: **www.zeticauxo.com**

The information in this UXB risk map is derived from a number of sources and should be used in conjunction with the accompanying notes on our website: (<https://zeticauxo.com/downloads-and-resources/risk-maps/>)

Zetica cannot guarantee the accuracy or completeness of the information or data used and cannot accept any liability for any use of the maps. These maps can be used as part of a technical report or similar publication, subject to acknowledgment. The copyright remains with Zetica Ltd.

It is important to note that this map is not a UXO risk assessment and should not be reported as such when reproduced.

*Preliminary and detailed UXO risk assessments are advocated as good practice by industry guidance such as CIRIA C681 'Unexploded Ordnance (UXO), a guide for the construction industry'.

APPENDIX IV

Conceptual Site Model (CSM)

CRITICAL POLLUTANT LINKAGES

SOURCE	PATHWAY	RECEPTOR
<p>S</p> <ol style="list-style-type: none"> Made ground associated with the historical development of the site and surrounding areas Possible on-site / off-site sources of hazardous ground gases (made ground, historical infilled land and mine gas associated with coal workings) Possible localised contamination associated with on-site scrap yard / refuse heap (fuels, oils, metals & possible solvents) 	<p>P</p> <ol style="list-style-type: none"> Ingestion and dermal contact Plant uptake and attached soils Air-inhalation of vapours and direct contact with dust Migration through existing services / permeable strata Direct contact with building materials Surface runoff, infiltration, leachate migration 	<p>R</p> <ol style="list-style-type: none"> Human health: (End users and construction workforce) Controlled Waters: Groundwater within the underlying solid geology (identified as Secondary Aquifer - A) and superficial deposits (identified as a Secondary Aquifer - Undifferentiated). Surface water (Leeds and Liverpool Canal) within a plausible migration distance of c.62m north from the site Adjacent sites Building materials and protection of water pipes* Flora and fauna

Indicative section through site using a SOUTH to NORTH orientation

P6 Infiltration of rainfall limited due to extensive asphalt surfacing across the site. Surface runoff to be controlled by existing drainage infrastructure

No risk posed to end users via consumption of home grown produce impacted by contaminants within the made ground when considering the proposed commercial end use

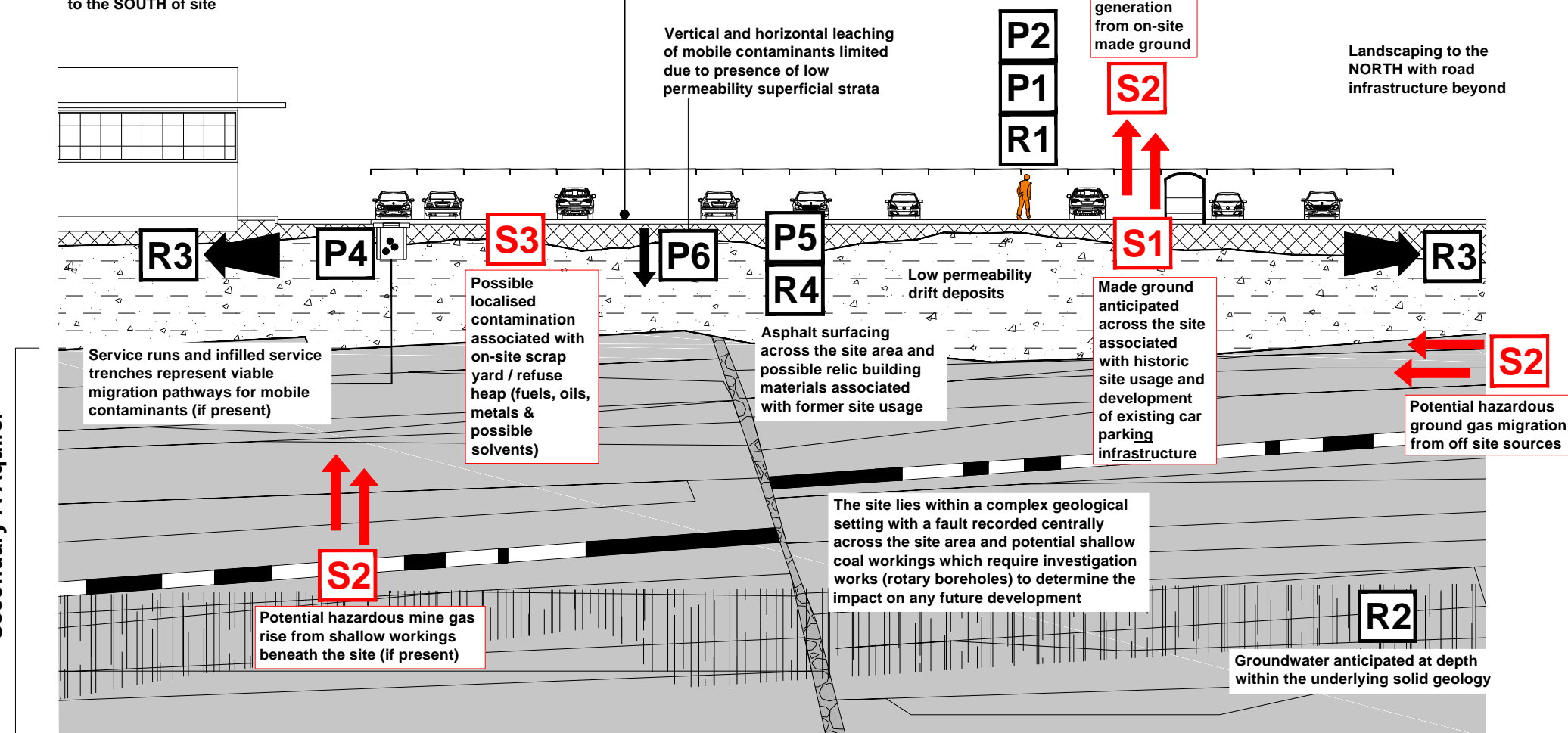
The site comprises a portion of a larger supermarket car parking area with asphalt surfacing and limited areas of decorative soft landscaping. The proposed development will comprise 2 no. new drive thru style commercial units

Existing supermarket to the SOUTH of site

Vertical and horizontal leaching of mobile contaminants limited due to presence of low permeability superficial strata

Potential hazardous ground gas generation from on-site made ground

Landscaping to the NORTH with road infrastructure beyond



MADE GROUND:
In accordance with the published BGS maps, the site is not recorded within an area of made ground. However, when considering the current / previous developments on and within proximity of the site, made ground is anticipated to be present. Any made ground is anticipated to comprise disturbed natural strata with anthropogenic debris (i.e., brick, concrete, etc)

DRIFT DEPOSITS:
In accordance with published BGS maps the site is recorded within an area of Glacial Till superficial drift deposits. These deposits typically comprise unsorted glacial material deposited as sands, gravels and clay, with occasional boulders

SOLID GEOLOGY:
In accordance with the published BGS maps and Envirocheck report, the solid geology underlying the site is underlain by the Pennine Lower Coal Measures Formation, comprising of interbedded grey mudstone, siltstone, and sandstone, with productive coal seams and marine bands, sedimentary rocks formed during the Carboniferous Period



ARC ENVIRONMENTAL LTD

Solum House
Unit 1 Elliott Court
St. John's Road
Meadowfield
Durham, DH7 8PN
Tel: (0191) 378 6380
Fax: (0191) 378 0494
e-mail: admin@arc-environmental.com
web: www.arc-environmental.com

The contractor shall check all dimensions on site before commencement of any works. No dimensions to be scaled off this drawing.
© Copyright Reserved

rev. date amendments drawn chkd

Client:
WARRIOR DEVELOPMENTS LTD

Project Title:
Proposed Commercial Development
Tesco Chadderton, Featherstall Road North
Oldham, OL9 6BW

Drawing Title:
Conceptual Site Model

Scale at A3: NTS @ A3 | Date: 05.06.23 | Drawn by: P.D | Approved by: N.L

Job Ref: 23-386 | Drg no: - | Rev: -