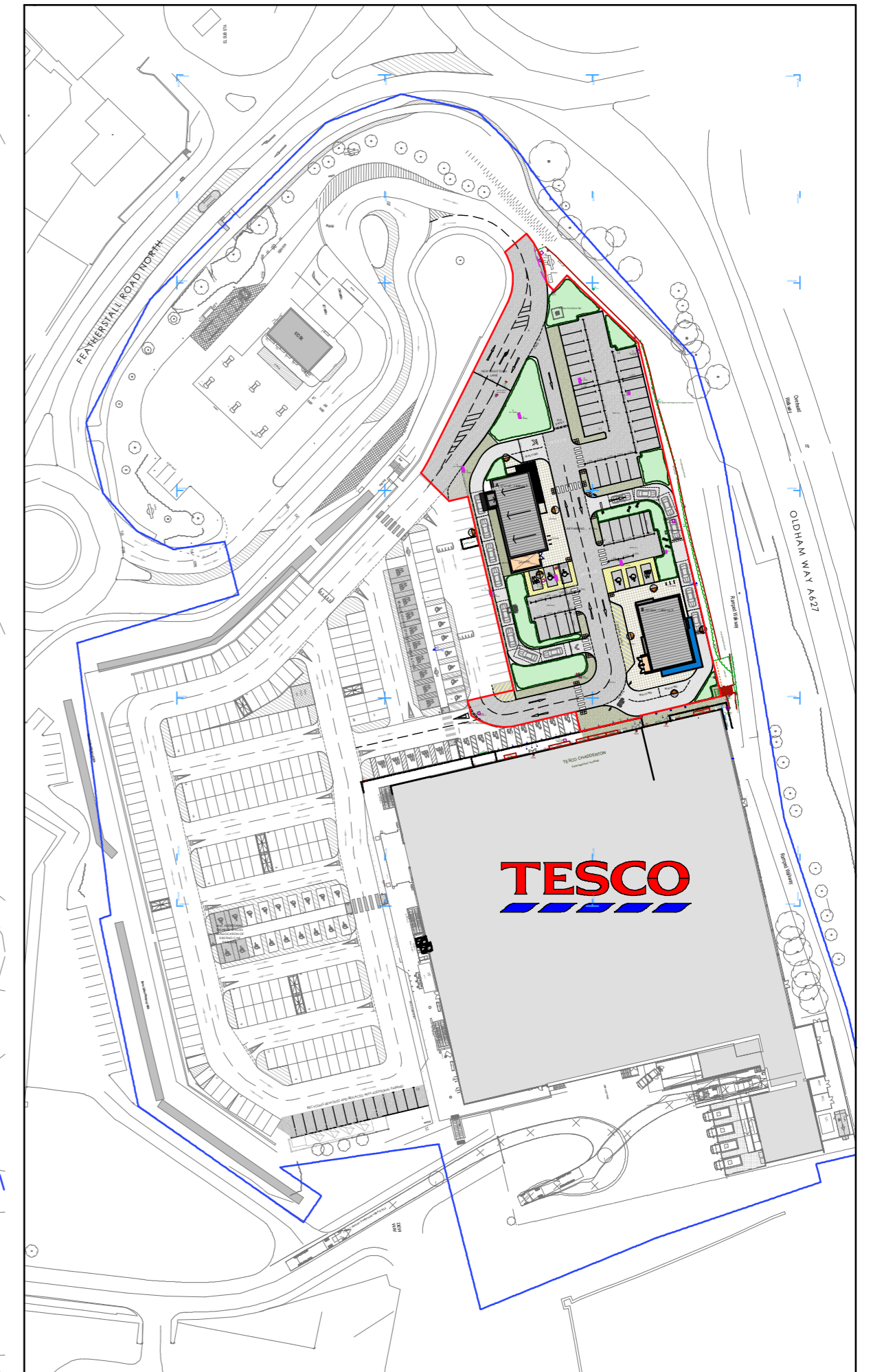
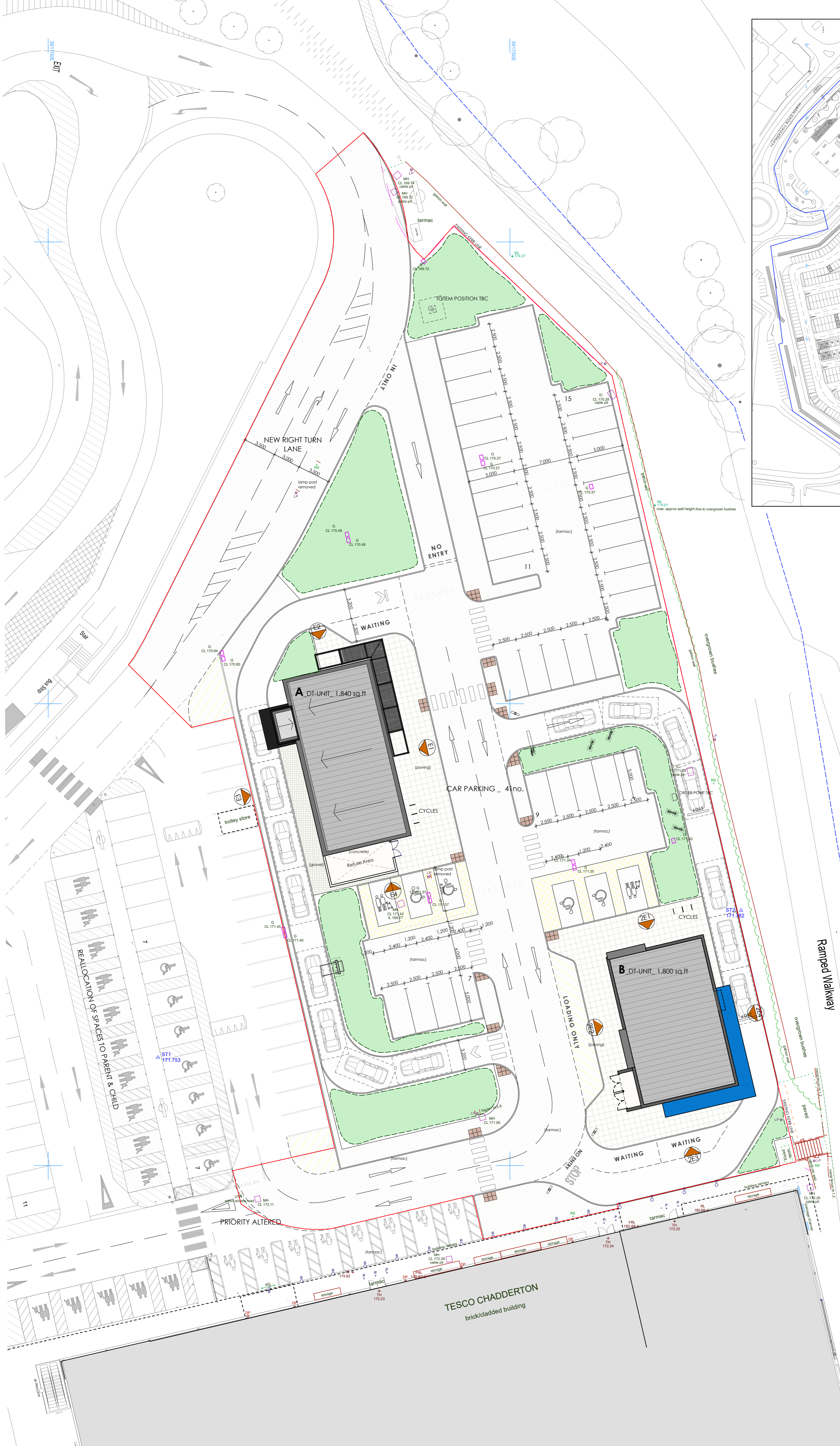
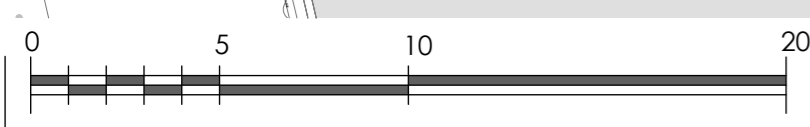
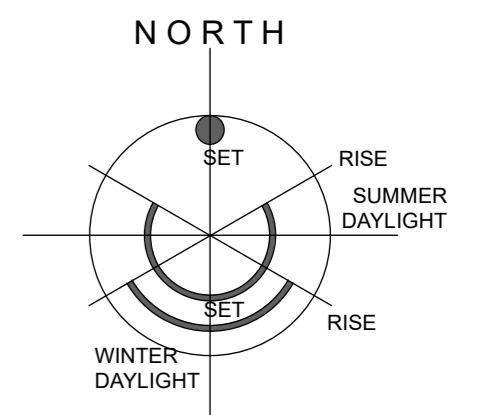
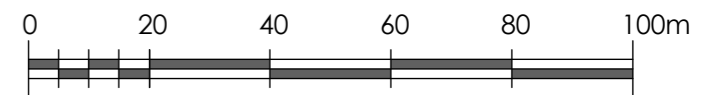


FEATHERSTALL ROAD NORTH - CHADDERTON OLDHAM

NOTES
ALL WORK TO BE CARRIED OUT IN ACCORDANCE WITH THE BUILDING REGULATIONS AND THE REQUIREMENTS OF THE LOCAL AUTHORITY.



CONTEXT PLAN - SCALE 1:1250



SCALE 1:200 SITE AREA (as defined by red line) _ 1.22 ac

| | | | |
|---|--|----|----------|
| D | Minor amendments further to client comments. | RR | 18/10/23 |
| C | Unit A amended. | RR | 15/10/23 |
| B | Loading bay added further to tenant comments. | RR | 03/10/23 |
| A | Layout updated further to comments from client Phase 3. | RR | 25/09/23 |
| | Approval and tenant comments, Unit A altered. | RR | |
| | Parent and child space added adjacent to Unit B, further to client comments. | RR | 11/09/23 |

LOROC ARCHITECTS
3RD FLOOR, 86-90 PAUL STREET, LONDON, EC2A 4NE
T: 0113 233 7755 W: www.loroc.co.uk

PROJECT: FEATHERSTALL ROAD NORTH CHADDERTON OLDHAM

TITLE: PLANNING INFORMATION General Arrangement PROPOSED SITE PLAN

DRAWING NO. 1722-URC-22-XX-DR-A-102 REVISION E
SCALE 1:500 / 1:250 @ A1 DATE AUG 2023
DRAWN BY R CHECKED BY

PURPOSE OF ISSUE:
 PLANNING BUILDING REGS TENDER
 COMMENT INFORMATION CONSTRUCTION

| | | | |
|---------|------------|------------|---------|
| Station | Easting | Northing | Level |
| ST1 | 391711.886 | 405511.711 | 171.753 |
| ST2 | 391775.038 | 405527.623 | 171.782 |

THIS DRAWING IS COPYRIGHT AND THE INTELLECTUAL PROPERTY OF LOROC ARCHITECTS LIMITED. THIS DRAWING MAY NOT BE REPRODUCED IN WHOLE OR IN PART WITHOUT WRITTEN AUTHORITY. NO DIMENSIONS TO BE SCALED FROM THIS DRAWING. ALL DIMENSIONS TO BE CHECKED ON SITE PRIOR TO COMMENCEMENT OF WORKS AND ANY DISCREPANCIES REPORTED TO THE ARCHITECT/ENGINEER/CONTRACTOR.