

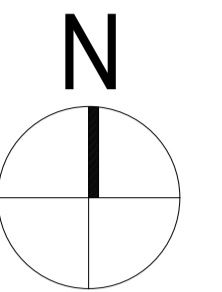
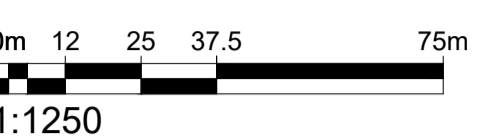
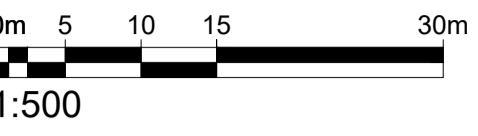
Location Plan - as existing  
Scale 1:1250 @ A1



Block Plan - as proposed  
Scale 1:500 @ A1

THE CONTRACTOR MUST VERIFY ALL DIMENSIONS ON SITE BEFORE MAKING SHOP DRAWINGS OR COMMENCING WORK OF ANY KIND. NO DIMENSIONS TO BE SCALED FROM THIS DRAWING.

1. THE BOUNDARIES SHOWN ARE BASED ON INFORMATION BY OTHERS. ALL BOUNDARIES TO BE VERIFIED ON SITE PRIOR TO COMMENCING CONSTRUCTION.
2. TOPOGRAPHICAL LEVELS TO BE CONFIRMED.
3. DESIGN & QUOTED AREAS ARE SUBJECT TO DESIGN DEVELOPMENT & STATUTORY COMMENTS.
4. ALL SURVEY INFORMATION SHOWN IS SUBJECT TO FURTHER SITE INVESTIGATION DURING DEMOLITION.



REV	DATE	REVISIONS	CHK

**mohsin cooper**  
ARCHITECTS

MOH SIN COOPER LIMITED, 7 HIVE MANOR PARADE,  
HIVE STREET, HOVE, EAST SUSSEX, BN2 2DF  
www.mohsincooper.com  
© COPYRIGHT 2023 ON THIS DESIGN  
AND ARCHITECTURAL SERVICES ON THIS DESIGN

**PROJECT :**  
Proposed Dwellings at 4, The Avenue, Radlett

**CLIENT :**  
Mr Michael Mitzman

**DRAWING TITLE :**  
Block & Location Plans

**SCALE :** 1:500/1:1250@A1  
**DRAWN :** MC  
**CHECKED :** MC  
**DATE :** OCT 2023

**NUMBER :** 0520-PL-001  
**REVISION :** -

**STATUS :** S2  
**PLANNING APPLICATION**