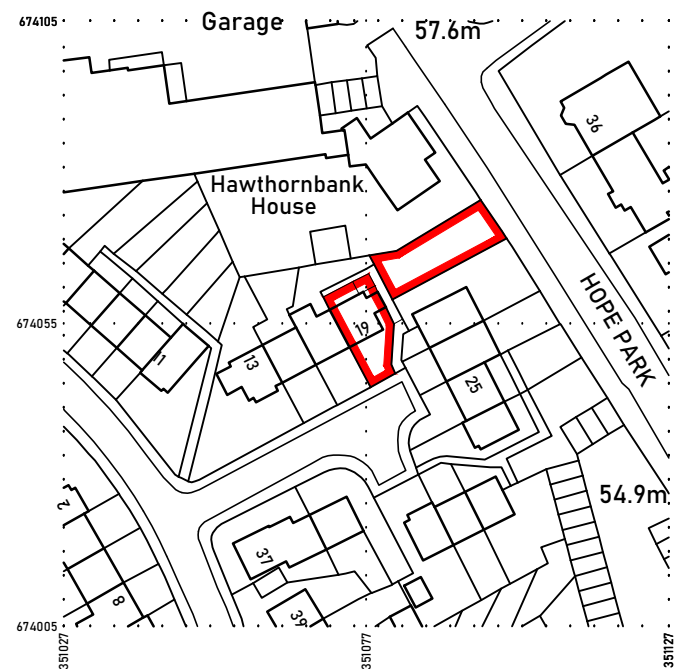


KEY

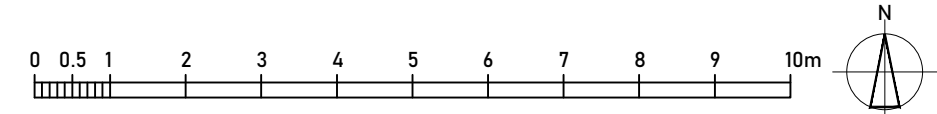
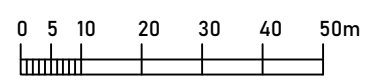
Application site boundary



EXISTING SITE PLAN - 1:100



LOCATION PLAN - 1:1250



Produced on 11 January 2023 from the Ordnance Survey National Geographic Database and incorporating surveyed revision available at this date.
 This map shows the area bounded by 351027 674005, 351127 674005, 351127 674105, 351027 674105, 351027 674005
 Crown copyright and database rights 2023 OS 100054135. Supplied by copla ltd trading as UKPlanningMaps.com a licensed Ordnance Survey partner (OS 100054135).
 Data licence expires 11 January 2024. Unique plan reference: vlc//893643/1206168

Drawing based on digital Ordnance Survey information and limited measured survey carried out Jan 2023 by NLA

NL NEIL LAMBERT ARCHITECT
 07973 897 644
 neillambert.co.uk

Location plan and existing site plan

This drawing is copyright. Contractor to check all dimensions on site. Unless otherwise stated all dimensions are in millimetres.

19 Hope Park Crescent, Haddington EH41 3AN <small>Project</small>	2221 <small>Job no.</small>	(PL)01 <small>Drawing no.</small>	A <small>Revision</small>
Richard and Sabrina McLauchlan <small>Client</small>	DEVELOPED DESIGN <small>Status</small>	as noted@A3 <small>Scale</small>	April 2023 <small>Date</small>
		NL <small>Drawn by</small>	