

Boundry Line 

Site Area : 54.2 m<sup>2</sup>

Existing GIA Residential area : 94.2 m<sup>2</sup>

GENERAL NOTES:  
ONLY SCALE OF DRAWINGS FOR PLANNING PURPOSES  
ALL DIMENSIONS ARE TO BE CHECKED ON SITE. INCONSISTENCIES ARE TO BE REPORTED TO DIMENSIONS IMMEDIATELY.  
COPYRIGHT OF PLANNING DIMENSIONS LTD

**PROJECT TITLE**

7 Chequers Parade SE9 1DD

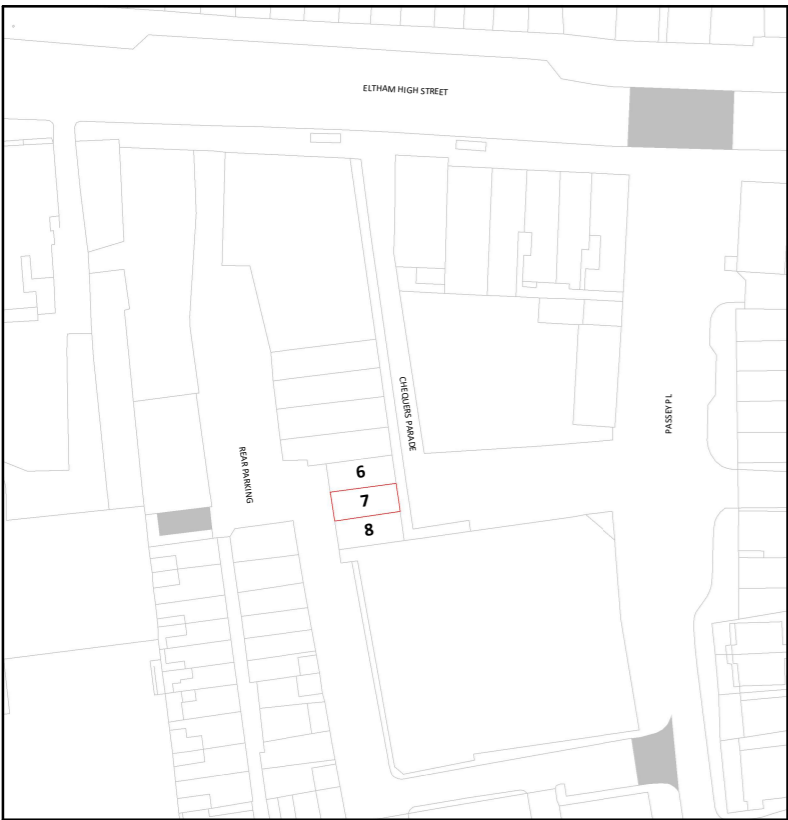
<b>CLIENT</b>	<b>PROJECT NO</b>
D.A	0593



<b>DRAWING TITLE</b>	<b>SCALE (@ A3)</b>
Existing Location Plan OS Map	As indicated

<b>DRAWING NUMBER</b>	<b>REV</b>
EX - L001	-

<b>Date</b>	<b>Drawn by</b>
01/12/2022	Aswin Sellva

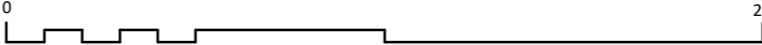
info@pdimensions.co.uk  
www.pdimensions.co.uk  
0208 076 9300  
Unit 7  
Hawthorn Business Park  
165 Granville Road  
NW2 2AZ  
London



OS MAP  1 : 1250 



LOCATION MAP

 1 : 200 