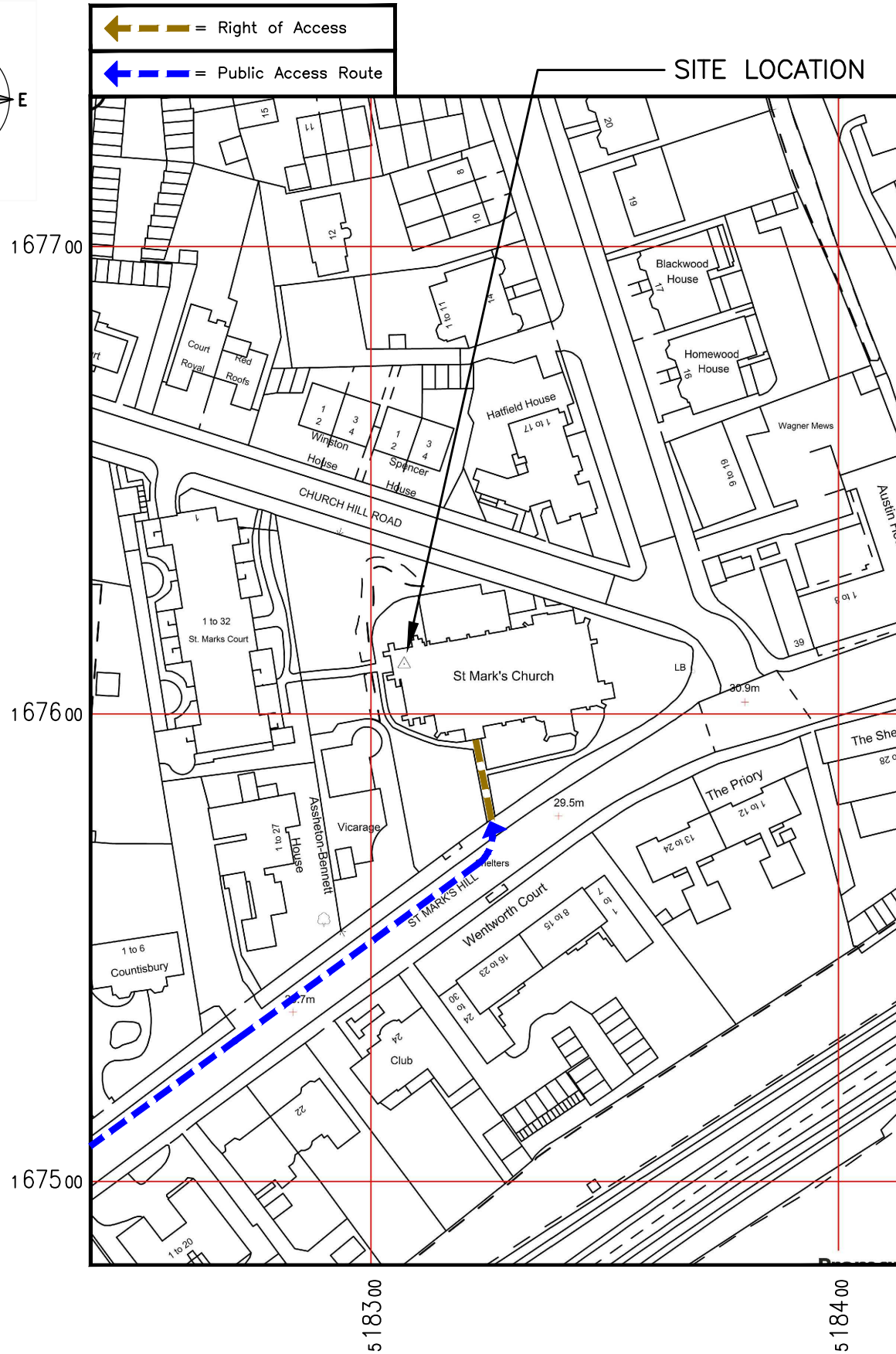
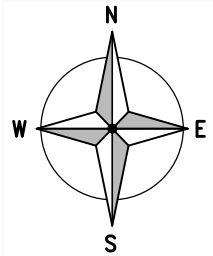


SITE LOCATION
(Scale 1:25000)

Ordnance Survey map extract based upon Landranger map series with the permission of the controller of Her Majesty's Stationery Office Licence No. 100022432 Crown copyright.

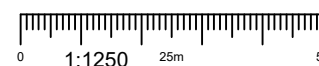


SITE PHOTOGRAPH



DETAILED SITE LOCATION
(Scale 1:1250)

Based upon Ordnance Survey map extract with the permission of the Controller of Her Majesty's Stationery Office. Crown copyright. Licence No. 100022432



ALL DIMENSIONS ARE IN mm UNLESS NOTED OTHERWISE

N.G.R | E: 518309 N: 167612

DIRECTIONS TO SITE:

HEADING EAST ON M3. AT JUNCTION 1 TAKE SLIPROAD FOR A308 (KINGSTON/STAINES). AT ROUNDABOUT TAKE 4TH EXIT (A308). AFTER 3.8 MILES TAKE 2ND EXIT AT ROUNDABOUT (A309). TURN LEFT AFTER 0.5 MILE (SUMMER ROAD). AFTER 0.3 MILE AT ROUNDABOUT TAKE 2ND EXIT. AFTER 0.5 MILE TAKE 2ND EXIT AT ROUNDABOUT (ST.LEONARDS ROAD). TURN LEFT AFTER 0.3 MILE (A307) PORTSMOUTH ROAD. TURN RIGHT AFTER 0.8 MILE (WESTFIELD ROAD). BEAR LEFT THEN IMMEDIATE RIGHT FOR ST JAMES ROAD. AFTER 0.2 MILE AT ROUNDABOUT TAKE 2ND EXIT (ST. MARKS HILL). CHURCH IS ON RIGHT AFTER 0.2 MILE

NOTES:

A	Issued for Approval	GB	GD	01.12.22
REV	MODIFICATION	BY	CH	DATE



CORNERSTONE - LONDON

Cell Name		Opt.
ST MARK'S CHURCH		-
Cell ID No		
CORNERSTONE	TEF	VF
E370508	23590	N/A
30748300		

Site Address / Contact Details

ST MARK'S CHURCH
ST MARK'S HILL
SURBITON
SURREY
KT6 4LS

Drawing Title:		SITE LOCATION MAPS	
Purpose of issue:		PLANNING	Dwg Rev:
Drawing Number:		100	A
Surveyed By:	DR	Original Sheet Size:	A3
Drawn:	GB	Date:	01.12.22
Checked:	GD	Date:	01.12.22
Pack Issue:			B