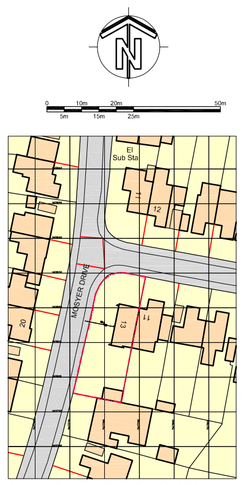

Ordnance Survey, (c) Crown Copyright 2023.
All rights reserved. Licence number 100022432

BLOCK PLAN @ 1:1250

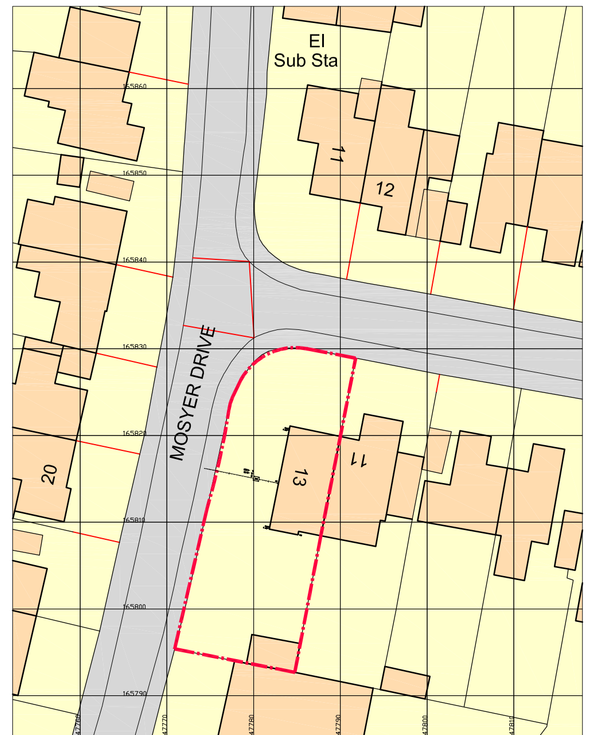

Ordnance Survey, (c) Crown Copyright 2023.
All rights reserved. Licence number 100022432

0 10m 20m 50m
5m 15m 25m

BLOCK PLAN @ 1:500

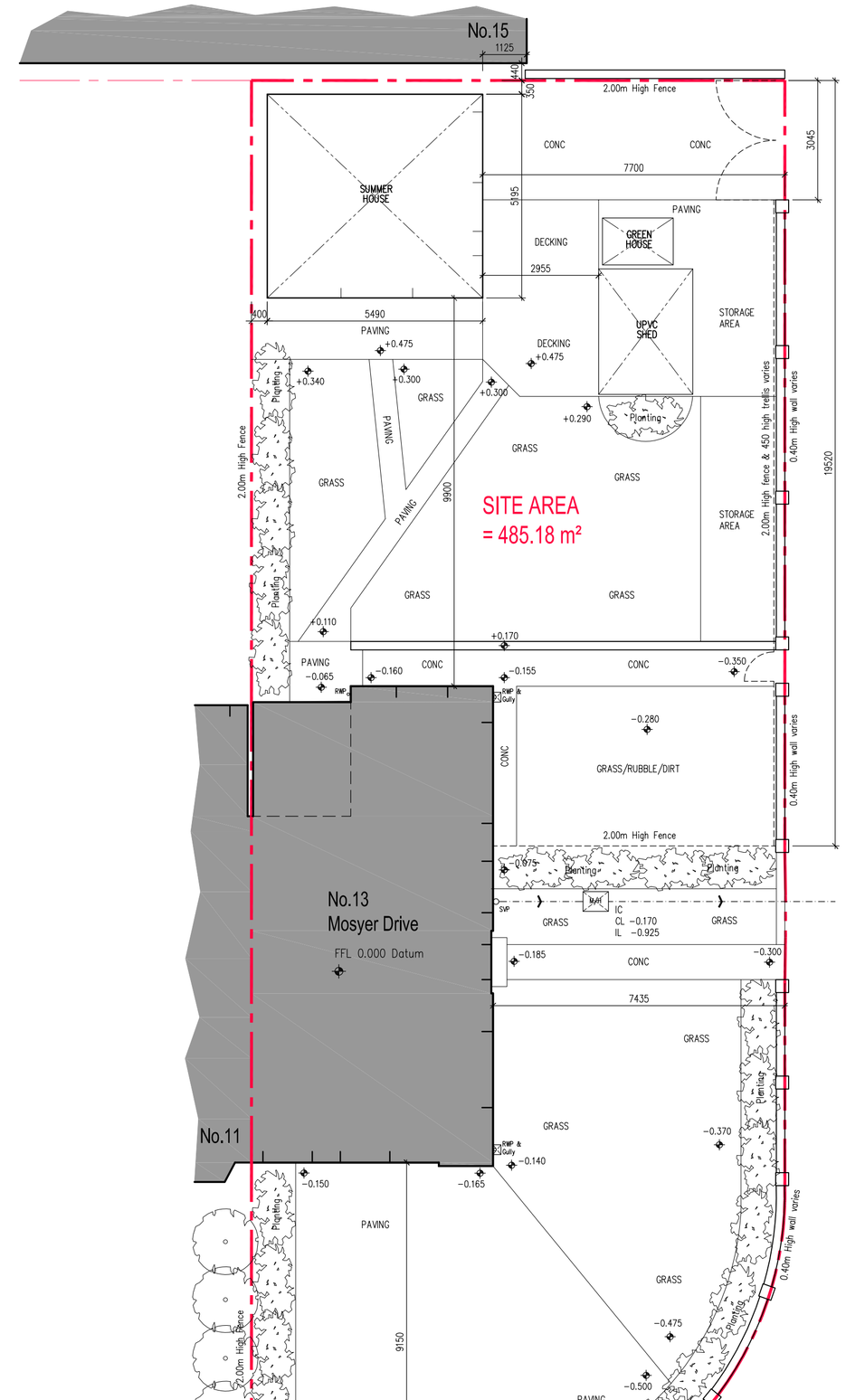

EXISTING SITE PLAN @ 1:100

0 1 2 3 4 5 10m

NOTES

Do not scale this drawing.

All dimensions and levels to be checked by contractor on site prior to commencement of works.

location

KEY

BOUNDARY LINE
SITE AREA = 485.18 m²

EXISTING AREA

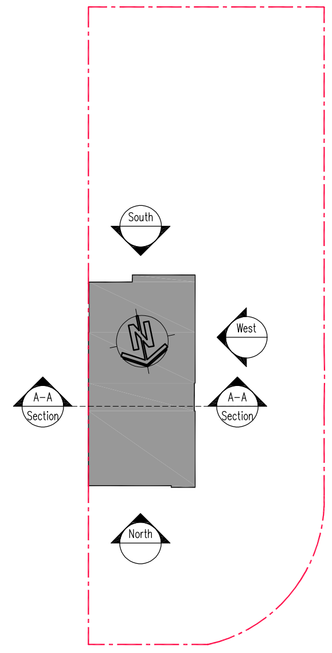

Elevation / Section Key

ISSUED FOR:
PLANNING

Rev	Date	By	Chk	Comment

spa architects llp
architecture, design, planning

© Copyright spa architects 2023
All rights reserved

2 Greencourt Road, Petts Wood, Kent, BR5 1QW
Tel: 01689821390 Mobile: 07923086290
Email: architectspa@aol.com

Client
Mr Gary Marshall

Project Title
No.13 Mosyer Drive
Orpington, BR5 4PN

Drawing Title
Existing Location, Block & Site Plan

Drawn by:	Scale:	Date:
CAD	1:500&1:100 @A1	08:03:2023
Designed by:	Checked by:	Approved by:
SP	AP	SP

Drawing No.
20230003 P001

Rev.

FILENAME: X:\SPA\20230003 13 Mosyer Drive\Xrefs\20230003 - Existing Plans.dwg
DATE PLOTTED: 28.03.2023 10:27 AM BY: ########## FROM: [##########]