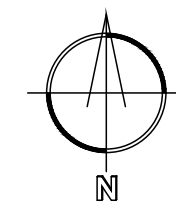


LOCATION PLAN 1:1250
ORNANCE SURVEY LICENCE NUMBER 100053143



BLOCK PLAN 1:500

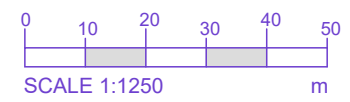
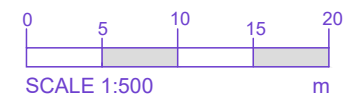


REV: DATE: DESCRIPTION:
DO NOT SCALE THESE DRAWINGS. USE WRITTEN DIMENSIONS ONLY.
ALL DIMENSIONS TO BE CHECKED ON SITE PRIOR TO COMMENCEMENT OF WORK.



LOCATION & BLOCK PLAN

**SPRINGHILL FARM
WEST COMMON
SO45 1XL**



DATE: OCT 23	SCALE @ A3: 1:500, 1:1250
DRAWING NO. 490.10	REVISION