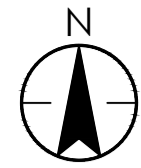


# INSET 1



FOR CONTINUATION  
SEE INSET 1



## LEGEND

RED LINE BOUNDARY

## RETAINED

TREE RETAINED

VEGETATION RETAINED

## PLANTING

NATIVE TREE

FEATHERED TREE

MARGINAL MIX

ROCK GARDEN WITH PLANTING

FLOWERING LAWN GRASS

WETLAND GRASS

SHADE TOLERANT GRASS (UNDER BRIDGE)

## ECOLOGY

BIRD/BAT BOX

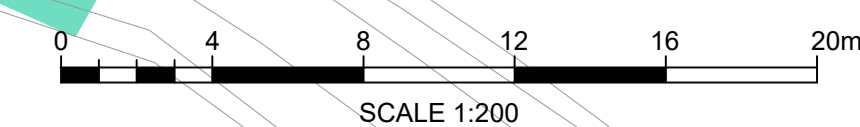
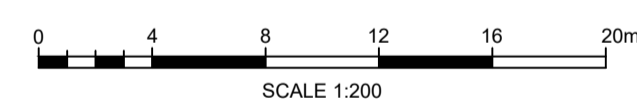
MAINTAIN  
EXISTING  
GRAVEL  
ALONGSIDE  
ICE RINK

TIMBER POST AND RAIL FENCING  
TO BE BUILT UNTIL OXPENS  
DEVELOPMENT IS ACCESSIBLE

EXISTING  
GRAVEL  
RETAINED

ROCK FILLED  
GABION BASKETS

RIVER BANK TO BE RE-PROFILED AND  
ENHANCED USING COIR ROLLS, PRE  
PLANTED WITH MARGINAL SPECIES MIX AS  
SPECIFIED IN INDICATIVE SPECIES LIST



Stantec UK Limited

www.stantec.com/uk

Copyright Reserved

The Contractor shall verify and be responsible for all dimensions. DO NOT scale the drawing - any errors or omissions shall be reported to Stantec without delay. The Copyrights to all designs and drawings are the property of Stantec. Reproduction or use for any purpose other than that authorized by Stantec is forbidden.

## Notes

UTILITIES NOTE: The position of any existing public or private sewers, utility services, plant or apparatus shown on this drawing is believed to be correct, but no warranty to this is expressed or implied. Other such plant or apparatus may also be present but not shown. The Contractor is therefore advised to undertake their own investigation where the presence of any existing sewers, services, plant or apparatus may affect their operations.

0100.1 THIS DRAWING IS BASED UPON PRELIMINARY DATA AND IS FOR ILLUSTRATIVE PURPOSES ONLY

0100.2 ALL DIMENSIONS ARE IN METRES UNLESS NOTED OTHERWISE.

0100.3 ALL LEVELS ARE IN METRES AND RELATIVE TO ORDNANCE DATUM (NEWLYN).

0100.4 THIS DRAWING IS BASED UPON THE FOLLOWING SUPPLIED DIGITAL INFORMATION:

- CONTAINS ENVIRONMENT AGENCY INFORMATION © ENVIRONMENT AGENCY AND DATABASE RIGHTS.
- CONTAINS ORDNANCE SURVEY DATA © CROWN COPYRIGHT AND DATABASE RIGHT 2021.
- TOPOGRAPHICAL SURVEY DATA BY MK SURVEYS DATED FEBRUARY 2022.
- HISTORICAL TOPOGRAPHICAL DATA USED BY PERMISSION.

0100.5 LANDOWNERSHIP SUPPLIED OXFORD CITY COUNCIL AND BASED UPON THE FOLLOWING INFORMATION RELATING TO THE SITE:

- IMA-17-259-029 LAND OWNERSHIP
- EXTRACT FROM NETWORK RAIL BURIED SERVICES REPORT
- OXPENS ROAD-CITY COUNCIL LAND SOUTH OF (FEB 2020).
- EA PLAN

0100.6 LANDSCAPING DRAWING P20374-00-001-BASE Landscape PROVIDED BY GILLESPIES.

P02	COMMENTS INCORPORATED	GCP	JWS	2023.10.20
P01	FIRST ISSUE	GCP	JWS	2023.10.13
Issue/Revision		By	Appd	YYYY.MM.DD

	GCP	JJ	JWS	2023.10.13
	Dwn.	Dsgn.	Chkd.	YYYY.MM.DD

## Issue Status

**SUITABLE FOR INFORMATION**

This document is suitable only for the purpose noted above. Use of this document for any other purpose is not permitted.

Client/Project Logo



Client/Project  
OXFORD CITY COUNCIL

OXPENS RIVER BRIDGE AND  
CONNECTING PATHS

Title  
SOFT LANDSCAPE DESIGN NORTH

Project No.	332610335	Scale	1:200
Revision	P02	Drawing No.	OXPEN-STN-GEN-ALL-DR-L-3002

P:\0100\11\2023\2023\_11\_08\_706145.dwg by: Philson, C. 0  
 0:00:00 11/08/2023 11:08:00 AM by: Philson, C. 0  
 0:00:00 11/08/2023 11:08:00 AM by: Philson, C. 0